

THE BOROUGH OF EASTLEIGH (MONKS WAY AND LOCKSLEY ROAD
AREA) (RESIDENTS PARKING PLACES AND PROHIBITION AND
RESTRICTION OF WAITING) (DISABLED PERSONS PARKING PLACES)
(NINTH ZONE) (AMENDMENT NO.1) ORDER 2011

The Council of the Borough of Eastleigh (hereinafter referred to as "the Council") pursuant to arrangements made under Section 19 of the Local Government Act 2000 with the Hampshire County Council in exercise of the powers of the said County Council under Sections 1, 2 and 4 of the Road Traffic Regulation Act 1984 ("the Act") and Part IV of Schedule 9 to the Act and of all other enabling powers, and after consultation with the Chief Officer of Police in accordance with Part III of Schedule 9 to the Act hereby makes the following Order:-

Commencement and Citation

1. This Order shall come into operation on 14 March 2011 and may be cited as "The Borough of Eastleigh (Monks Way and Locksley Road Area) (Residents Parking Places and Prohibition and Restriction of Waiting) (Disabled Persons Parking Places) (Ninth Zone) (Amendment No.1) Order 2011"

Prohibition and Restriction of Waiting

2. In this Order the Principal Order means The Borough of Eastleigh (Monks Way and Locksley Road Area) (Residents Parking Places and Prohibition and Restriction of Waiting) (Disabled Persons Parking Places) (Ninth Zone) Order 2004
3. The Principal Order is hereby amended as follows:
 - (a) In the Fourth Schedule (No Waiting at Any Time) before item number 1 (relating to Burns Road) there shall be inserted:
 - (b) In the Fourth Schedule (No Waiting at Any Time) item number 34 (relating to Stoneham Lane [closed section]) shall be revoked and replaced with:
 34. Stoneham Lane West From the kerb line of the southern closed end
(closed section) northwards for a distance of 21 metres.
 - (c) In the Eighth Schedule (Areas on the Highway Designated as Disabled Persons Parking Places) item number 3 (relating to Maple Square) shall be revoked;
 - (d) In the Eighth Schedule (Areas on the Highway Designated as Disabled Persons Parking Places) after item number 2 (relating to Cedar Road) there shall be inserted:

2A.	Chestnut Avenue	South	From a point 15 metres east of the junction with Friars Road eastwards for a distance of 6.6 metres.	Within the bay marked by white lines	Disabled persons vehicles	All Days	All Hours
-----	-----------------	-------	--	--------------------------------------	---------------------------	----------	-----------

(e) In the Eighth Schedule (Areas on the Highway Designated as Disabled Persons Parking Places) item number 4 (relating to Monks Way) shall be revoked and replaced with:

4.	Monks Way	North	From a point 0.7 metres west of the western boundary wall of No. 76 Monks Way eastwards for a distance of 6.5 metres.	Within the bay marked by white lines	Disabled persons vehicles	All Days	All Hours
----	-----------	-------	---	--------------------------------------	---------------------------	----------	-----------

Dated this day of 2011

THE COMMON SEAL of EASTLEIGH)
BOROUGH COUNCIL was hereunto)
affixed in the presence of:-)

Head of Legal & Democratic Services

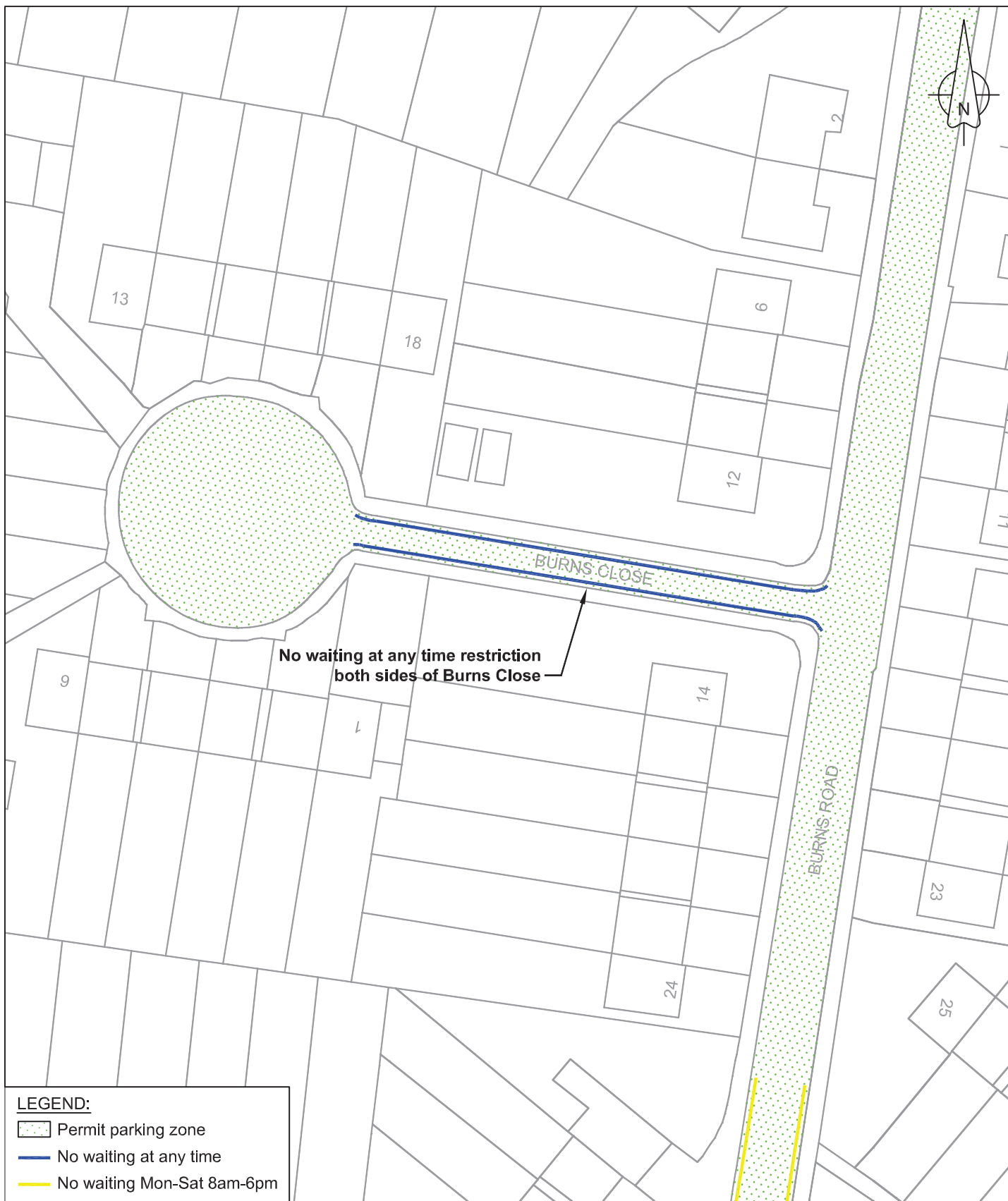
DATED _____ 2011

BOROUGH OF EASTLEIGH

THE BOROUGH OF EASTLEIGH
(MONKS WAY AND LOCKSLEY
ROAD AREA) (RESIDENTS
PARKING PLACES AND
PROHIBITION AND RESTRICTION
OF WAITING) (DISABLED
PERSONS PARKING PLACES)
(NINTH ZONE) (AMENDMENT NO.1)
ORDER 2011

A R Ward
Head of Legal & Democratic Services
Eastleigh Borough Council
Civic Offices
Leigh Road
Eastleigh
Hampshire
SO50 9YN

U:\Legal & Democratic Services\Democratic
Services\COMADMIN\TRAFFORDS\DECIM\CONTROLLED
ZONES\MONKS WAY ZONE 9\AMEND NO.X DPPB REVIEW 2010\DPPB
REVIEW 2010 Z9 ORDER.DOC



Ed Vokes
BSc (Hons) MCILT MCiHT
Head of Transportation and Engineering
Civic Offices
Leigh Road, Eastleigh
Hampshire, SO50 9YN
Telephone: (023) 8068 8000
Fax: (023) 8062 0908
Email: engineers@eastleigh.gov.uk

**Transportation
and
Engineering**

Reproduced from the Ordnance Survey mapping with the permission of Her Majesty's Stationery Office (C) Crown copyright. Unauthorised reproduction infringes Crown copyright and may lead to prosecution or civil proceedings. Licence No. 100019622 (2010)

Scheme:

**BURNS CLOSE, EASTLEIGH
(CONTROLLED ZONE 9)**

Title:

NO WAITING AT ANY TIME RESTRICTION

Scale @ A4:

1:500

Date:

DEC 10

Drawn by:

GJB

Checked by:

NP

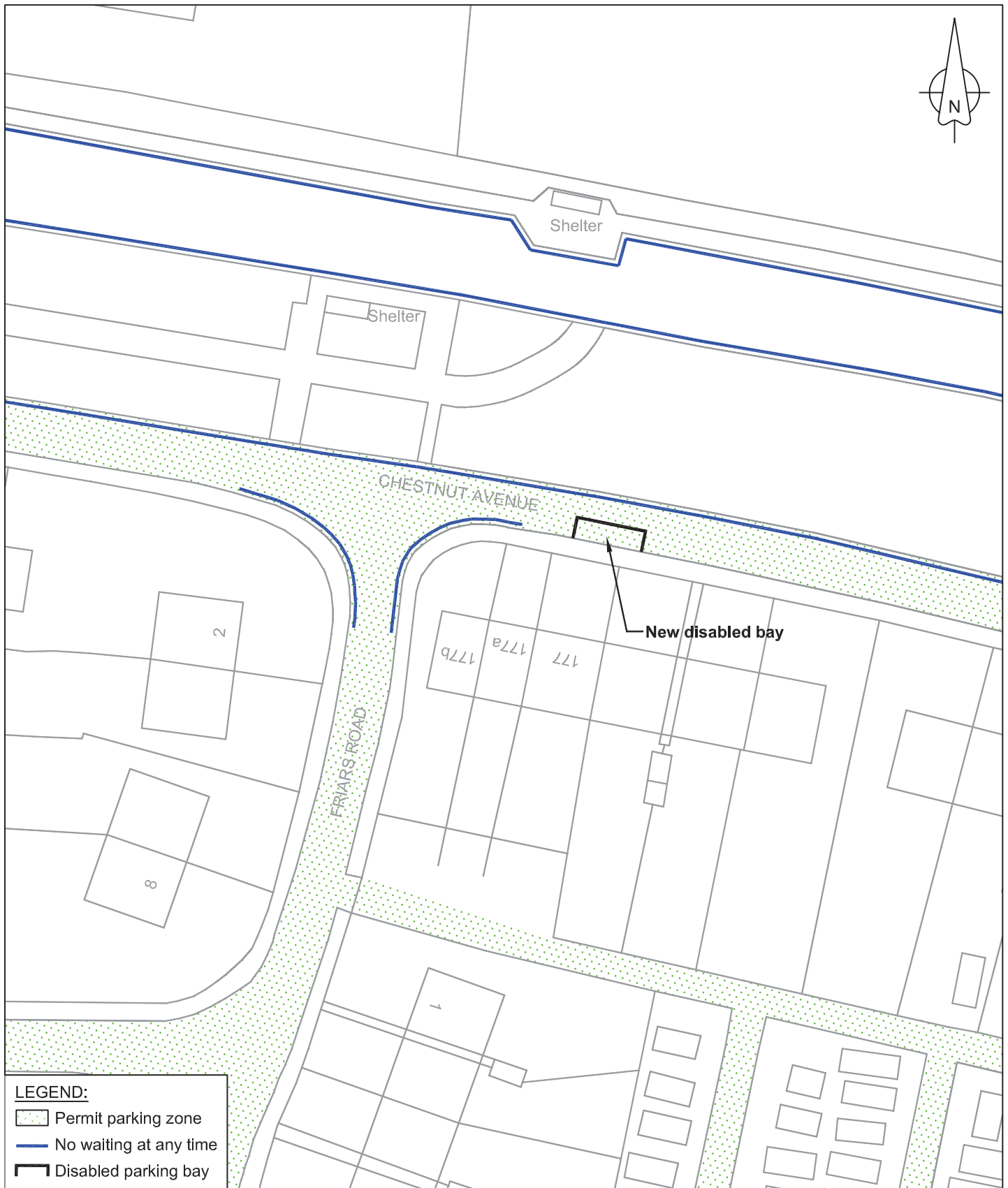
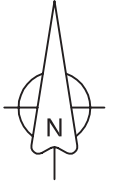
Drawing No.:

E/TM/01-07C/032




Project No.:

E/TM/01-07C

Rev:



LEGEND:

-  Permit parking zone
-  No waiting at any time
-  Disabled parking bay



Ed Vokes
BSc (Hons) MCILT MCIT
Head of Transportation and Engineering
Civic Offices
Leigh Road, Eastleigh
Hampshire, SO50 9YN
Telephone: (023) 8068 8000
Fax: (023) 8062 0908
Email: engineers@eastleigh.gov.uk

**Transportation
and
Engineering**

Reproduced from the Ordnance Survey mapping with the permission of Her Majesty's Stationery Office (C) Crown copyright. Unauthorised reproduction infringes Crown copyright and may lead to prosecution or civil proceedings. Licence No. 100019622 (2010)

Scheme:

**CHESTNUT AVENUE, EASTLEIGH
(CONTROLLED ZONE 9)**

Title:

DISABLED PERSONS PARKING BAY

Scale @ A4:

1:500

Date:

DEC 10

Drawn by:

GJB

Checked by:

NP

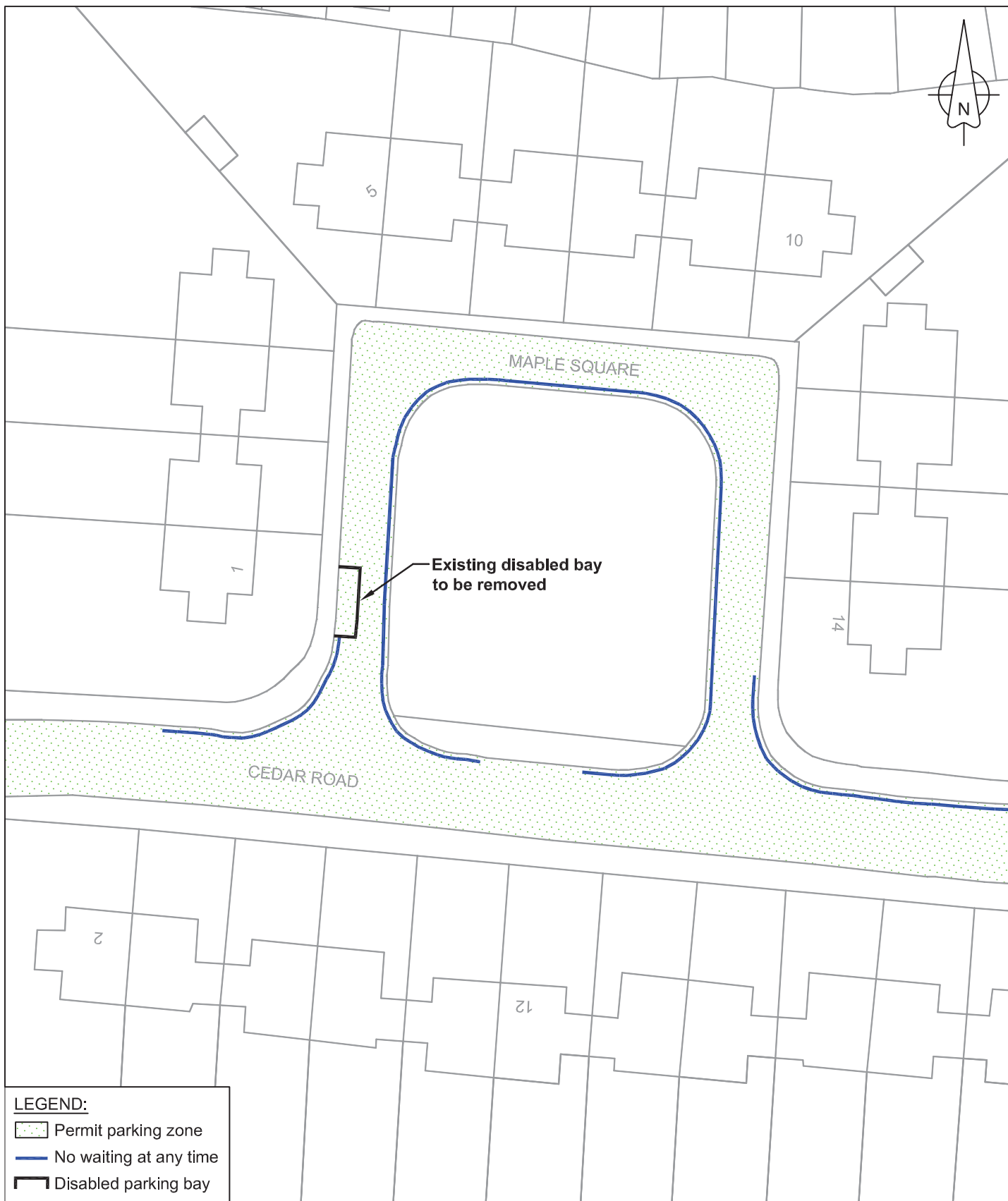
Drawing No.:

E/TM/01-07C/033

Project No.:

E/TM/01-07C

Rev:



Ed Vokes
BSc (Hons) MCILT MCIT
Head of Transportation and Engineering
Civic Offices
Leigh Road, Eastleigh
Hampshire, SO50 9YN
Telephone: (023) 8068 8000
Fax: (023) 8062 0908
Email: engineers@eastleigh.gov.uk

**Transportation
and
Engineering**

Reproduced from the Ordnance Survey mapping with the permission of Her Majesty's Stationery Office (C) Crown copyright. Unauthorised reproduction infringes Crown copyright and may lead to prosecution or civil proceedings. Licence No. 100019622 (2010)

Scheme:

**MAPLE SQUARE, EASTLEIGH
(CONTROLLED ZONE 9)**

Title:

**REVOCATION OF DISABLED
PERSONS PARKING BAY**

Scale @ A4:

1:500

Date:

DEC 10

Drawn by:

GJB

Checked by:

NP

Drawing No.:

E/TM/01-07C/034

Project No.:

E/TM/01-07C

Rev:



Ed Vokes
BSc (Hons) MCILT MCIT
Head of Transportation and Engineering
Civic Offices
Leigh Road, Eastleigh
Hampshire, SO50 9YN
Telephone: (023) 8068 8000
Fax: (023) 8062 0908
Email: engineers@eastleigh.gov.uk

**Transportation
and
Engineering**

Reproduced from the Ordnance Survey mapping with the permission of Her Majesty's Stationery Office (C) Crown copyright. Unauthorised reproduction infringes Crown copyright and may lead to prosecution or civil proceedings. Licence No. 100019622 (2010)

Scheme:

**MONKS WAY, EASTLEIGH
(CONTROLLED ZONE 9)**

Title:

DISABLED PERONS PARKING BAYS

Scale @ A4:

1:500

Date:

DEC 10

Drawn by:

GJB

Checked by:

NP

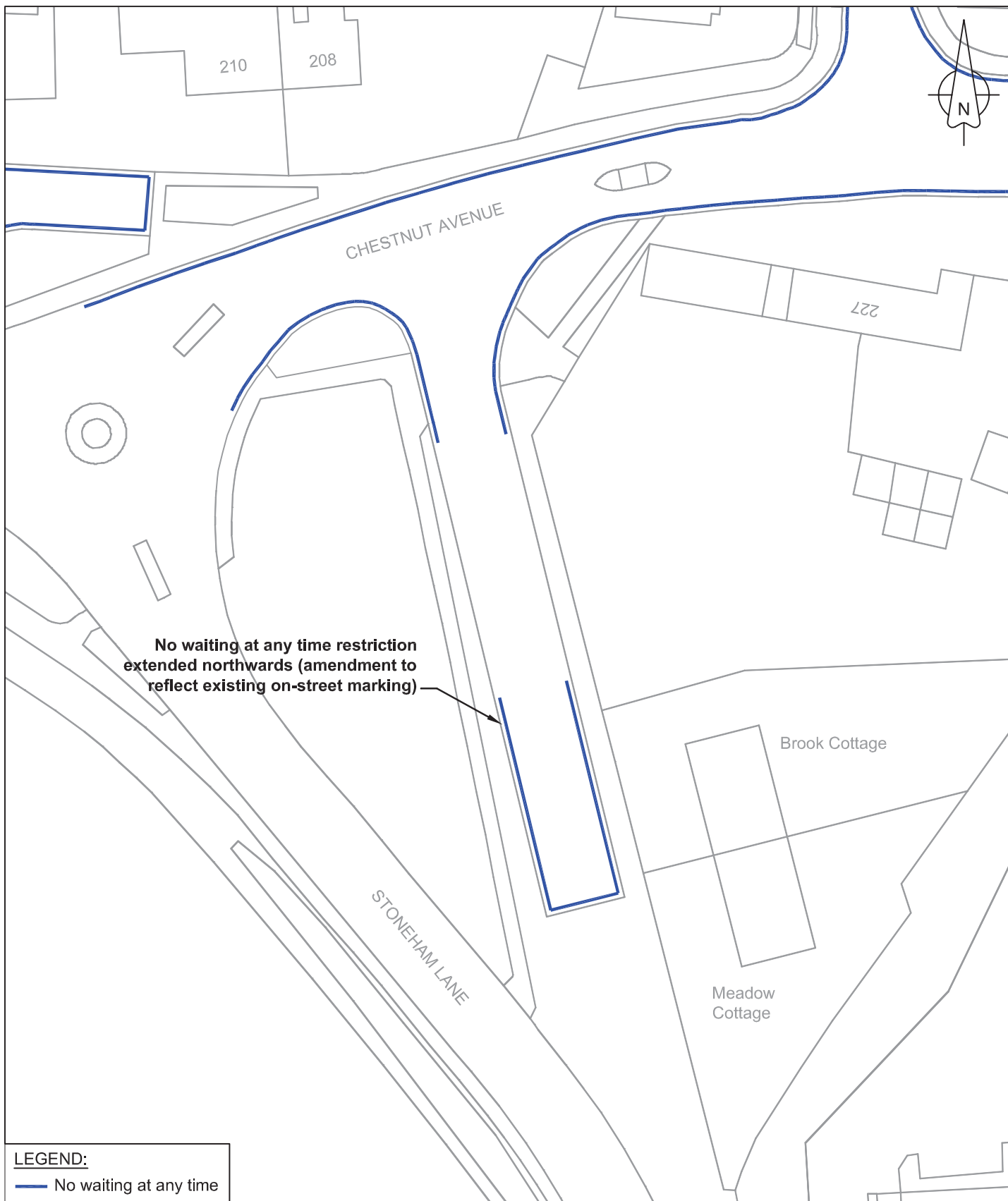
Drawing No.:

E/TM/01-07C/035

Project No.:

E/TM/01-07C

Rev:



Ed Vokes
 BSc (Hons) MCILT MCiHT
 Head of Transportation and Engineering
 Civic Offices
 Leigh Road, Eastleigh
 Hampshire, SO50 9YN
 Telephone: (023) 8068 8000
 Fax: (023) 8062 0908
 Email: engineers@eastleigh.gov.uk

**Transportation
 and
 Engineering**

Reproduced from the Ordnance Survey mapping with the permission of Her Majesty's Stationery Office (C) Crown copyright. Unauthorised reproduction infringes Crown copyright and may lead to prosecution or civil proceedings. Licence No. 100019622 (2010)

Scheme:

**STONEHAM LANE, EASTLEIGH
 (CONTROLLED ZONE 9)**

Title:

NO WAITING AT ANY TIME RESTRICTION

Scale @ A4:

1:500

Date:

DEC 10

Drawn by:

GJB

Checked by:

NP

Drawing No.:

E/TM/01-07C/036

Project No.:

E/TM/01-07C

Rev: