

THE BOROUGH OF EASTLEIGH (GOLDSMITH ROAD AND O'CONNELL ROAD AREA) (RESIDENTS PARKING PLACES AND PROHIBITION AND RESTRICTION OF WAITING) (DISABLED PERSONS PARKING PLACES) (EIGHTH ZONE) (CONTROLLED ZONE) (AMENDMENT NO.4) ORDER 2011

The Council of the Borough of Eastleigh (hereinafter referred to as "the Council") pursuant to arrangements made under Section 19 of the Local Government Act 2000 with the Hampshire County Council in exercise of the powers of the said County Council under Sections 1, 2 and 4 of the Road Traffic Regulation Act 1984 ("the Act") and Part IV of Schedule 9 to the Act and of all other enabling powers, and after consultation with the Chief Officer of Police in accordance with Part III of Schedule 9 to the Act hereby makes the following Order:-

Commencement and Citation

1. This Order shall come into operation on 14 March 2011 and may be cited as "The Borough of Eastleigh (Goldsmith Road and O'Connell Road Area) (Residents Parking Places and Prohibition and Restriction of Waiting) (Disabled Persons Parking Places) (Eighth Zone) (Controlled Zone) (Amendment No.4) Order 2011"

Prohibition and Restriction of Waiting

2. In this Order the Principal Order means The Borough of Eastleigh (Goldsmith Road and O'Connell Road Area) (Residents Parking Places and Prohibition and Restriction of Waiting) (Disabled Persons Parking Places) (Eighth Zone) (Controlled Zone) Order 2006
3. The Principal Order is hereby amended as follows:
 - (a) In the Second Schedule (Areas on Highway Designated as Parking Places with Permits) after item number 8 (relating to Cherbourg Road) there shall be inserted:

8A.	Cherbourg Road	North	From the western boundary wall of No.50 Cherbourg Road eastwards for a distance of 6.7 metres.
-----	----------------	-------	--
 - (b) In the Second Schedule (Areas on Highway Designated as Parking Places with Permits) items numbered 9 and 10 (relating to Cherbourg Road) shall be revoked and replaced with:

9.	Cherbourg Road	South	From the western boundary wall of No.45 Cherbourg Road eastwards to a point 11.9 metres east of the western boundary wall of No.43 Cherbourg Road.
----	----------------	-------	--

10. Cherbourg Road South From the western boundary wall of No.73 Cherbourg Road eastwards to a point 6.6 metres west of the eastern boundary wall of No.67 Cherbourg Road.

(c) In the Second Schedule (Areas on Highway Designated as Parking Places with Permits) after item number 10A. (relating to Cherbourg Road) there shall be inserted:

10B. Cherbourg Road South From the eastern boundary wall of No.67 Cherbourg Road eastwards to a point 6.6 metres east of the western boundary wall of No.61 Cherbourg Road.

(d) In the Second Schedule (Areas on Highway Designated as Parking Places with Permits) item number 29 (relating to Greenwood Close) shall be revoked and replaced with:

29. Greenwood Close North From the western boundary wall of No.21 Greenwood Close westwards to the western kerblines of the square.

(e) In the Second Schedule (Areas on Highway Designated as Parking Places with Permits) item number 30 (relating to Greenwood Close) shall be revoked;

(f) In the Second Schedule (Areas on Highway Designated as Parking Places with Permits) item number 32 (relating to Greenwood Close) shall be revoked and replaced with:

32. Greenwood Close South From the western kerblines of the square eastwards to a point 7.5 metres east of the western boundary of No.7 Greenwood Close.

(g) In the Second Schedule (Areas on Highway Designated as Parking Places with Permits) item number 40 (relating to Jubilee Close) shall be revoked and replaced with:

40. Jubilee Close Eastern side of the square From a point 6 metres south of the northern kerblines of the square southwards to a point 11.6 metres north of the southern kerblines.

(h) In the Second Schedule (Areas on Highway Designated as Parking Places with Permits) item number 41A (relating to Jubilee Close) shall be revoked and replaced with:

41A. Jubilee Close Southern side of the square From a point 2.3 metres east of the western kerblines of the square eastwards to a point 14.6 metres west of the eastern kerblines.

- (i) In the Second Schedule (Areas on Highway Designated as Parking Places with Permits) item number 42 (relating to Jubilee Close) shall be revoked;
- (j) In the Second Schedule (Areas on Highway Designated as Parking Places with Permits) item number 59 (relating to Tennyson Road) shall be revoked and replaced with:

59. Tennyson Road East From a point 5 metres north of the southern boundary wall of No.55 Tennyson Road southwards to a point 8 metres north of the northern boundary of Barton Peveril College.

- (k) In the Third Schedule (No Waiting at Any Time) item number 56 (relating to Jubilee Close) shall be revoked and replaced with:

56. Jubilee Close South From a point 25 metres east of its junction with Shelley Road eastwards and southwards to a point 6 metres north of the southern kerbline of the square.

- (l) In the Sixth Schedule (Areas on the Highway Designated as Disabled Persons Parking Places) items numbered 1 and 3 (relating to Cherbourg Road) shall be revoked;
- (m) In the Sixth Schedule (Areas on the Highway Designated as Disabled Persons Parking Places) item number 4 (relating to Cherbourg Road) shall be revoked and replaced with:

4.	Cherbourg Road	South	From the eastern boundary of no.67 Cherbourg Road westwards for a distance of 6.6 metres.	Within the bay marked by white lines	Disabled persons vehicles	All Days	All Hours
----	----------------	-------	---	--------------------------------------	---------------------------	----------	-----------

- (n) In the Sixth Schedule (Areas on the Highway Designated as Disabled Persons Parking Places) items numbered 7 and 8 (relating to Greenwood Close) shall be revoked;
- (o) In the Sixth Schedule (Areas on the Highway Designated as Disabled Persons Parking Places) items numbered 12 and 13 (relating to Jubilee Close) shall be revoked and replaced with:

DATED _____ 2011

BOROUGH OF EASTLEIGH

THE BOROUGH OF EASTLEIGH
(GOLDSMITH ROAD AND
O'CONNELL ROAD AREA)
(RESIDENTS PARKING PLACES
AND PROHIBITION AND
RESTRICTION OF WAITING)
(DISABLED PERSONS PARKING
PLACES) (EIGHTH ZONE)
(CONTROLLED ZONE)
(AMENDMENT NO.4) ORDER 2011

A R Ward
Head of Legal & Democratic Services
Eastleigh Borough Council
Civic Offices
Leigh Road
Eastleigh
Hampshire
SO50 9YN

U:\Legal & Democratic Services\Democratic
Services\COMADMIN\TRAFORDS\DECIM\CONTROLLED
ZONES\NEWTOWN ZONE 1\AMENDMENTS\AMENDNO3 DPPB REVIEW
2010\DPPB REVIEW 2010 Z1 ORDER.DOC



LEGEND:

- No waiting at any time
- No waiting Mon-Sat 8am-8pm
- Permit parking bay Mon-Sat 8am-8pm
- 2hr limited waiting Mon-Sat 8am-8pm
- Disabled parking bay



Ed Vokes
 BSc (Hons) MCILT MCIT
 Head of Transportation and Engineering
 Civic Offices
 Leigh Road, Eastleigh
 Hampshire, SO50 9YN
 Telephone: (023) 8068 8000
 Fax: (023) 8062 0908
 Email: engineers@eastleigh.gov.uk

**Transportation
 and
 Engineering**

Reproduced from the Ordnance Survey mapping with the permission of Her Majesty's Stationery Office (C) Crown copyright. Unauthorised reproduction infringes Crown copyright and may lead to prosecution or civil proceedings. Licence No. 100019622 (2010)

Scheme: **CHERBOURG ROAD, EASTLEIGH
 (CONTROLLED ZONE 8)**

Title: **DISABLED PERONS PARKING BAY
 AND PERMIT PARKING**

Scale @ A4: 1:500 Date: DEC 10 Drawn by: GJB Checked by: NP

Drawing No.: E/TM/01-07C/027 Project No.: E/TM/01-07C Rev:



Ed Vokes
 BSc (Hons) MCILT MCIT
 Head of Transportation and Engineering
 Civic Offices
 Leigh Road, Eastleigh
 Hampshire, SO50 9YN
 Telephone: (023) 8068 8000
 Fax: (023) 8062 0908
 Email: engineers@eastleigh.gov.uk

**Transportation
 and
 Engineering**

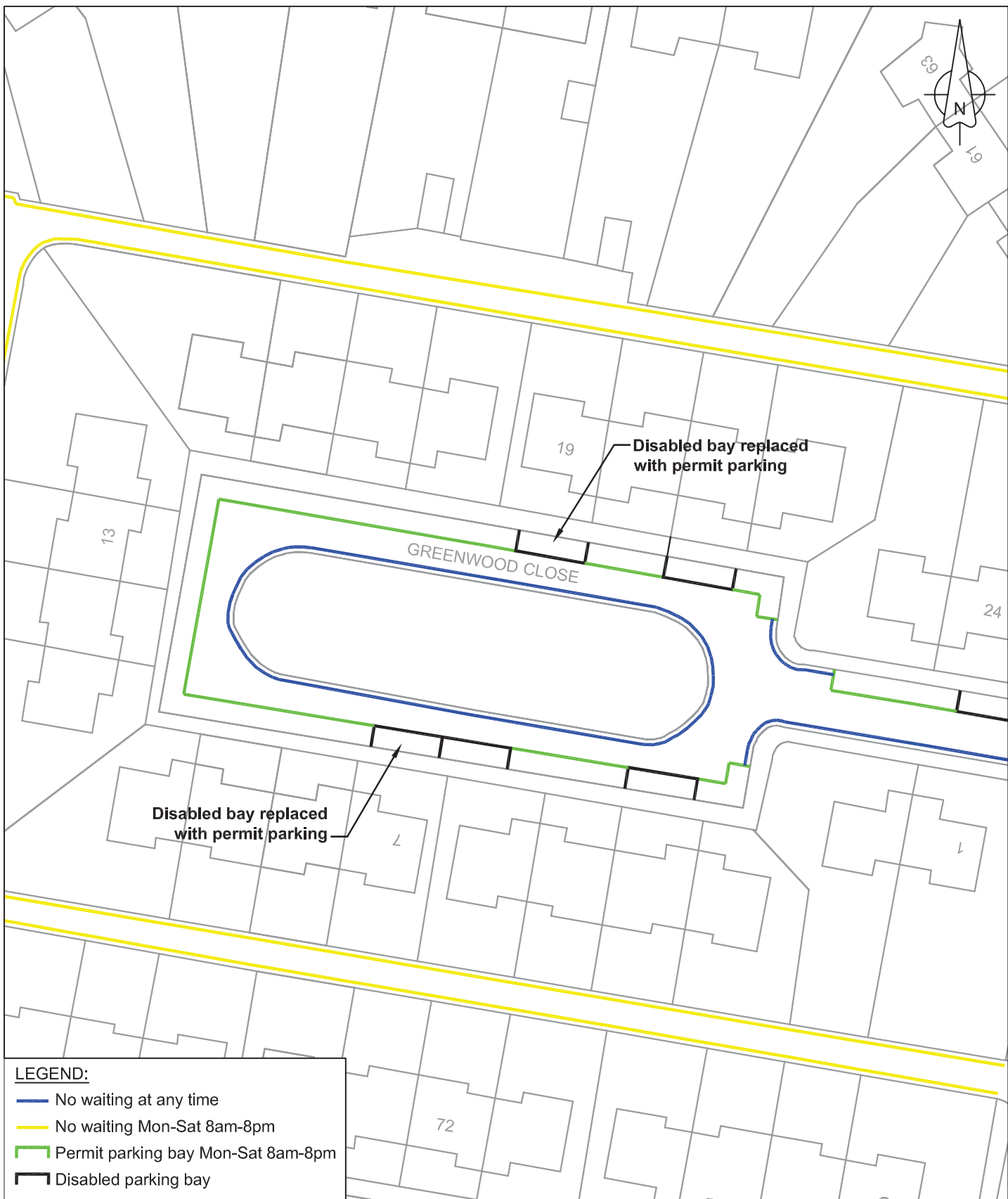
Reproduced from the Ordnance Survey mapping with the permission of Her Majesty's Stationery Office (C) Crown copyright. Unauthorised reproduction infringes Crown copyright and may lead to prosecution or civil proceedings. Licence No. 100019622 (2010)

Scheme: **CHERBOURG ROAD, EASTLEIGH
 (CONTROLLED ZONE 8)**

Title: **REVOCATION OF DISABLED PERONS
 PARKING BAYS FOR PERMIT PARKING**

Scale @ A4: 1:500 Date: DEC 10 Drawn by: GJB Checked by: NP

Drawing No.: E/TM/01-07C/028 Project No.: E/TM/01-07C Rev:



LEGEND:

- No waiting at any time
- No waiting Mon-Sat 8am-8pm
- Permit parking bay Mon-Sat 8am-8pm
- Disabled parking bay



Ed Vokes
 BSc (Hons) MCILT MCIEHT
 Head of Transportation and Engineering
 Civic Offices
 Leigh Road, Eastleigh
 Hampshire, SO50 9YN
 Telephone: (023) 8068 8000
 Fax: (023) 8062 0908
 Email: engineers@eastleigh.gov.uk

**Transportation
 and
 Engineering**

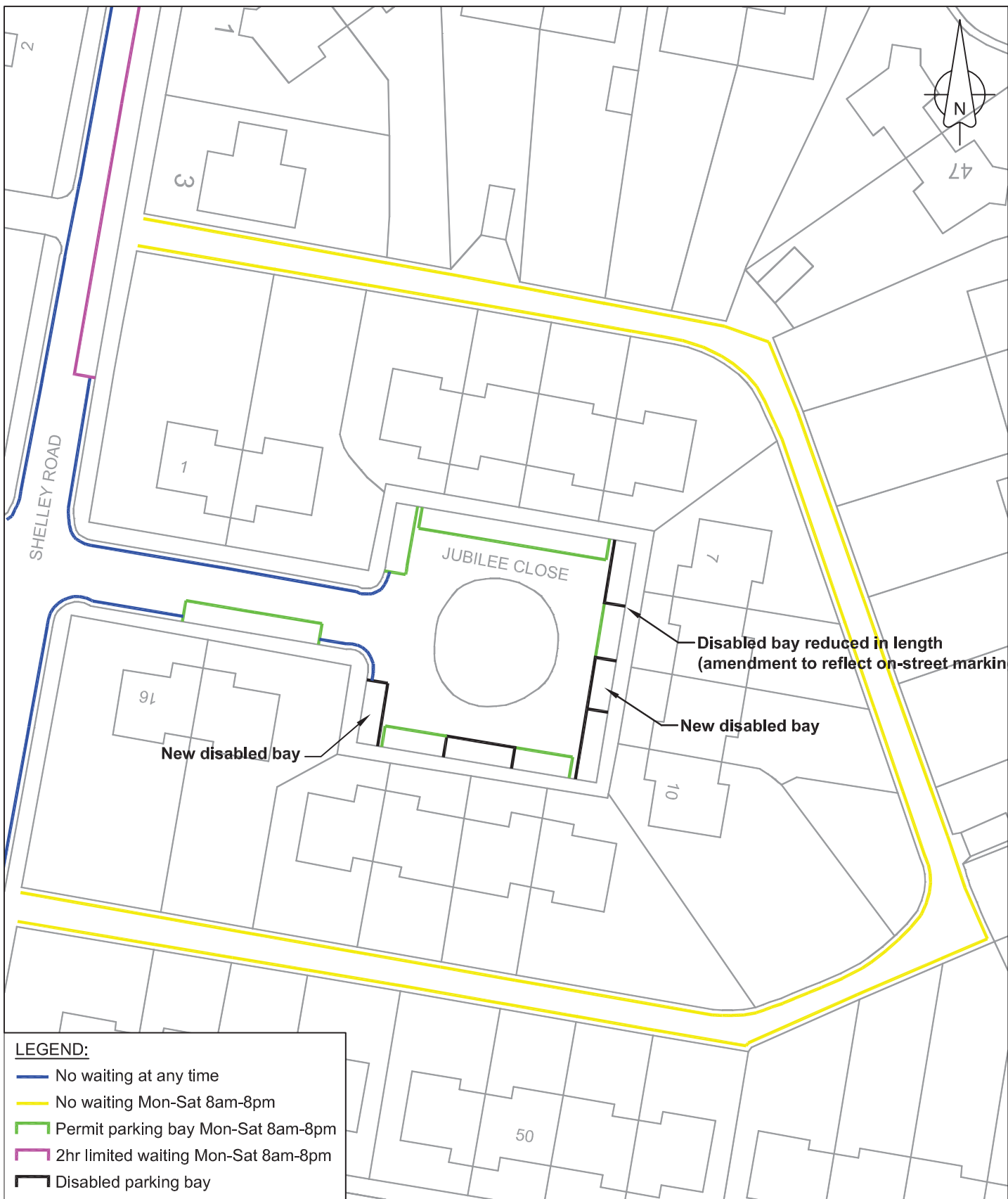
Reproduced from the Ordnance Survey mapping with the permission of Her Majesty's Stationery Office (C) Crown copyright. Unauthorised reproduction infringes Crown copyright and may lead to prosecution or civil proceedings. Licence No. 100019622 (2010)

Scheme: **GREENWOOD CLOSE, EASTLEIGH
 (CONTROLLED ZONE 8)**

Title: **REVOCATION OF DISABLED PERONS
 PARKING BAYS FOR PERMIT PARKING**

Scale @ A4: 1:500	Date: DEC 10	Drawn by: GJB	Checked by: NP
----------------------	-----------------	------------------	-------------------

Drawing No.: E/TM/01-07C/029	Project No.: E/TM/01-07C	Rev:
---------------------------------	-----------------------------	------



Ed Vokes
 BSc (Hons) MCILT MCIT
 Head of Transportation and Engineering
 Civic Offices
 Leigh Road, Eastleigh
 Hampshire, SO50 9YN
 Telephone: (023) 8068 8000
 Fax: (023) 8062 0908
 Email: engineers@eastleigh.gov.uk

**Transportation
 and
 Engineering**

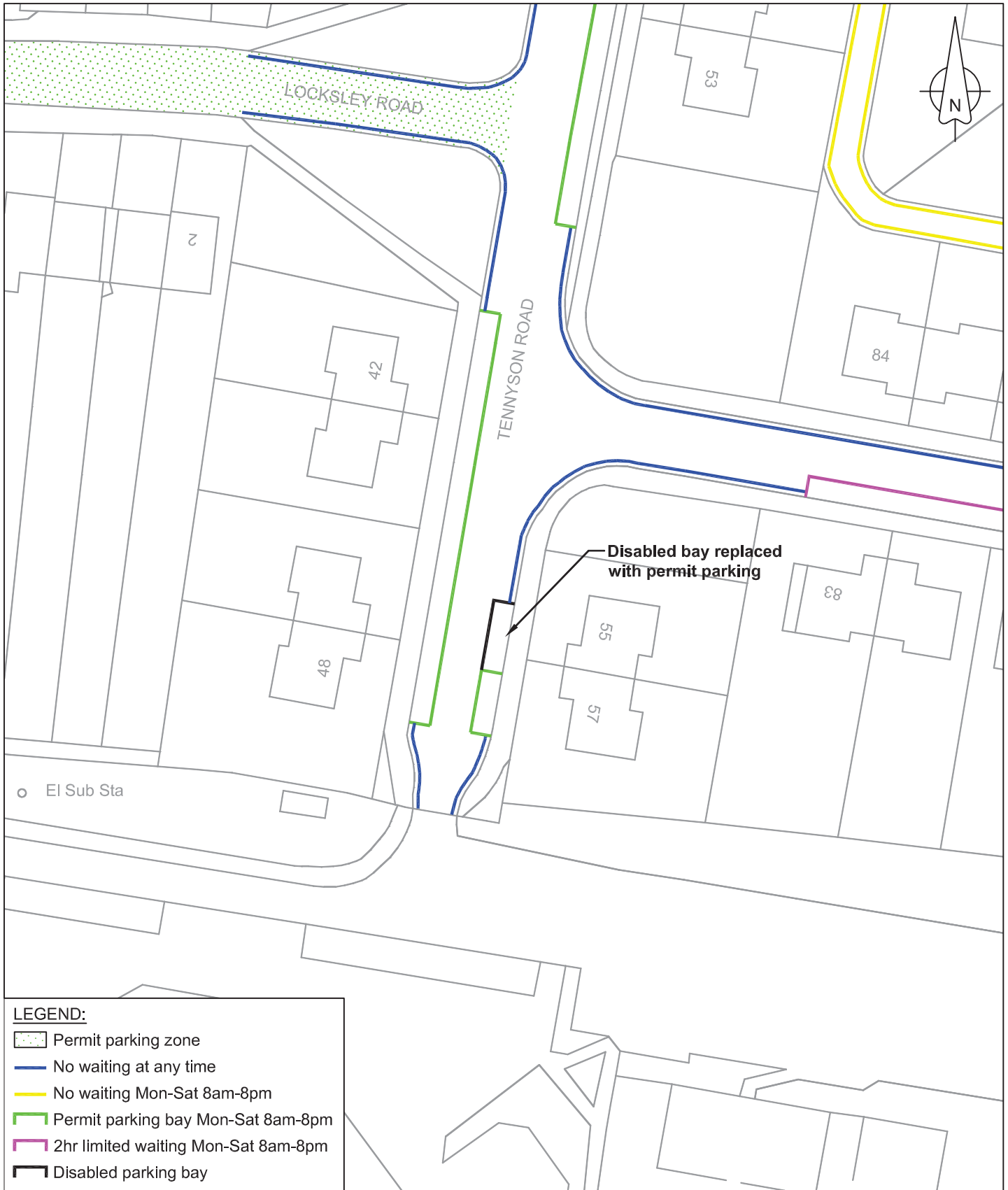
Reproduced from the Ordnance Survey mapping with the permission of Her Majesty's Stationery Office (C) Crown copyright. Unauthorised reproduction infringes Crown copyright and may lead to prosecution or civil proceedings. Licence No. 100019622 (2010)

Scheme: **JUBILEE CLOSE, EASTLEIGH
 (CONTROLLED ZONE 8)**

Title: **DISABLED PERONS PARKING BAYS**

Scale @ A4: 1:500 Date: DEC 10 Drawn by: GJB Checked by: NP

Drawing No.: E/TM/01-07C/030 Project No.: E/TM/01-07C Rev:



- LEGEND:**
- Permit parking zone
 - No waiting at any time
 - No waiting Mon-Sat 8am-8pm
 - Permit parking bay Mon-Sat 8am-8pm
 - 2hr limited waiting Mon-Sat 8am-8pm
 - Disabled parking bay



Ed Vokes
 BSc (Hons) MCILT MCIT
 Head of Transportation and Engineering
 Civic Offices
 Leigh Road, Eastleigh
 Hampshire, SO50 9YN
 Telephone: (023) 8068 8000
 Fax: (023) 8062 0908
 Email: engineers@eastleigh.gov.uk

**Transportation
 and
 Engineering**

Reproduced from the Ordnance Survey mapping with the permission of Her Majesty's Stationery Office (C) Crown copyright. Unauthorised reproduction infringes Crown copyright and may lead to prosecution or civil proceedings. Licence No. 100019622 (2010)

Scheme: **TENNYSON ROAD, EASTLEIGH
 (CONTROLLED ZONE 8)**

Title: **REVOCATION OF DISABLED PERONS
 PARKING BAY FOR PERMIT PARKING**

Scale @ A4: 1:500 Date: DEC 10 Drawn by: GJB Checked by: NP

Drawing No.: E/TM/01-07C/031 Project No.: E/TM/01-07C Rev: