

THE BOROUGH OF EASTLEIGH (ARNOLD ROAD AREA) (RESIDENTS
PARKING PLACES AND PROHIBITION AND RESTRICTION OF WAITING)
(DISABLED PERSONS PARKING PLACES) (FOURTH ZONE)
(CONTROLLED ZONE) (AMENDMENT NO.6) ORDER 2011

The Council of the Borough of Eastleigh (hereinafter referred to as "the Council") pursuant to arrangements made under Section 19 of the Local Government Act 2000 with the Hampshire County Council in exercise of the powers of the said County Council under Sections 1, 2 and 4 of the Road Traffic Regulation Act 1984 ("the Act") and Part IV of Schedule 9 to the Act and of all other enabling powers, and after consultation with the Chief Officer of Police in accordance with Part III of Schedule 9 to the Act hereby makes the following Order:-

Commencement and Citation

1. This Order shall come into operation on 14 March 2011 and may be cited as "The Borough of Eastleigh (Arnold Road Area) (Residents Parking Places and Prohibition and Restriction of Waiting) (Disabled Persons Parking Places) (Fourth Zone) (Controlled Zone) (Amendment No.6) Order 2011"

Prohibition and Restriction of Waiting

2. In this Order the Principal Order means The Borough of Eastleigh (Arnold Road Area) (Residents Parking Places and Prohibition and Restriction of Waiting) (Disabled Persons Parking Places) (Fourth Zone) (Controlled Zone) Order 2004

3. The Principal Order is hereby amended as follows:

(a) In the Second Schedule (Areas on Highway Designated as Parking Places with Permits) items numbered 8 and 8A (relating to Cheriton Road) shall be revoked and replaced with:

- | | | | |
|-----|---------------|------------|--|
| 8. | Cheriton Road | North-west | From the southwestern closed end of Cheriton Road northeastwards for a distance of 11.5 metres. |
| 8A. | Cheriton Road | North-west | From the northeastern property wall of No.18 Cheriton Road southwestwards for a distance of 5.5 metres. |
| 8B. | Cheriton Road | North-west | From a point 18 metres northeast of the southwestern closed end of Cheriton Road northeastwards for a distance of 10 metres. |

(b) In the Second Schedule (Areas on Highway Designated as Parking Places with Permits) item number 10 (relating to Chestnut Avenue) shall be revoked and replaced with:

10. Chestnut Avenue North-east From the southeastern boundary wall of No.34 Chestnut Avenue southeastwards to a point 6.6 metres northwest of the southeastern boundary wall of No.22 Chestnut Avenue.

10A. Chestnut Avenue North-east From the northeastern boundary wall of No.22 Chestnut Avenue southeastwards to the southeastern boundary wall of No.18 Chestnut Avenue.

(c) In the Second Schedule (Areas on Highway Designated as Parking Places with Permits) item number 19 (relating to Doncaster Road) shall be revoked;

(d) In the Second Schedule (Areas on Highway Designated as Parking Places with Permits) items numbered 21 and 21A (relating to Doncaster Road) shall be revoked and replaced with:

21. Doncaster Road South-east From the southern boundary wall of No.1 Doncaster Road southwestwards to a point 4 metres southwest of the northeastern boundary wall of No.45 Doncaster Road.

21A. Doncaster Road North-west From the rear boundary wall of No. 2 Chestnut Avenue southwestwards to a point 8 metres northeast of the southwestern boundary wall of No.34 Doncaster Road.

21B. Doncaster Road North-west From a point 1.5 metres northeast of the southwestern boundary wall of No.34 Doncaster Road southwestwards to a point 1 metre northeast of the northeastern boundary wall of No.38 Doncaster Road.

21C. Doncaster Road North-west From a point 5.3 metres southwest of the northeastern boundary wall of No.38 Doncaster Road southwestwards to a point 6.4 metres northeast of the southwestern boundary wall of No.46 Doncaster Road.

21D. Doncaster Road North-west From the southwestern boundary wall of No.46 Doncaster Road southwestwards to a point 6.5 metres northeast of the junction with York Road.

(e) In the Second Schedule (Areas on Highway Designated as Parking Places with Permits) item number 33 (relating to Tichborne Road) shall be revoked and replaced with:

33. Tichborne Road South-west From the southeastern property wall of No. 2 Tichborne Road northwestwards to a point 0.3 metres southeast of the northwestern boundary wall of No.10 Tichborne Road.

(f) In the Second Schedule (Areas on Highway Designated as Parking Places with Permits) item number 35 (relating to Tichborne Road) shall be revoked and replaced with:

35. Tichborne Road South-west From a point 6.3 metres northwest of the southeastern boundary wall of No.12 Tichborne Road northwestwards to a point 4 metres southwest of the northwestern boundary wall of No.32 Tichborne Road.

35A. Tichborne Road South-west From a point 2.5 metres northwest of the northwestern boundary wall of No.32 Tichborne Road northwestwards to the northwestern boundary wall of No.44 Tichborne Road.

(g) In the Fifth Schedule (Waiting Limited to Two Hours Maximum Stay [Return Prohibited Within Two Hours] 8.00am – 8.00pm Monday to Saturday Exemption for Permit Holders – Carers Permit Three Hours) item number 16 (relating to Southampton Road) shall be revoked and replaced with:

16. Southampton Road North-west From a point 43.5 metres southwest of its junction with Chestnut Avenue southwestwards for a distance of 24.5 metres.

(h) In the Seventh Schedule (Areas on the Highway Designated as Disabled Persons Parking Places) item number 1A (relating to Cheriton Road) shall be revoked and replaced with:

1A.	Cheriton Road	North-west	From a point 11.5 metres northeast of the southwestern closed end northeastwards for a distance of 6.6 metres.	Within the bay marked by white lines	Disabled persons vehicles	All Days	All Hours
-----	---------------	------------	--	--------------------------------------	---------------------------	----------	-----------

1B.	Cheriton Road	North-west	From a point 28.3 metres northeast of the southwestern closed end northeastwards for a distance of 6.6 metres.	Within the bay marked by white lines	Disabled persons vehicles	All Days	All Hours
-----	---------------	------------	--	--------------------------------------	---------------------------	----------	-----------

1C.	Chestnut Avenue	North-east	From the eastern boundary wall of No.22 Chestnut Avenue westwards for a distance of 6.6 metres.	Within the bay marked by white lines	Disabled persons vehicles	All Days	All Hours
-----	-----------------	------------	---	--------------------------------------	---------------------------	----------	-----------

(i) In the Seventh Schedule (Areas on the Highway Designated as Disabled Persons Parking Places) item number 3A (relating to Doncaster Road) shall be revoked and replaced with:

3A.	Doncaster Road	North-west	From a point 1.5 metres northeast of the southwestern boundary wall of No.34 Doncaster Road northeastwards for a distance of 6.6 metres.	Within the bay marked by white lines	Disabled persons vehicles	All Days	All Hours
-----	----------------	------------	--	--------------------------------------	---------------------------	----------	-----------

3Ai.	Doncaster Road	North-west	From a point 1 metre northeast of the northeastern boundary wall of No.38 Doncaster Road southwestwards for a distance of 6.3 metres.	Within the bay marked by white lines	Disabled persons vehicles	All Days	All Hours
------	----------------	------------	---	--------------------------------------	---------------------------	----------	-----------

3Aii.	Doncaster Road	North-west	From the southwestern boundary wall of No.46 Doncaster Road northeastwards for a distance of 6.4 metres.	Within the bay marked by white lines	Disabled persons vehicles	All Days	All Hours
-------	----------------	------------	--	--------------------------------------	---------------------------	----------	-----------

(j) In the Seventh Schedule (Areas on the Highway Designated as Disabled Persons Parking Places) after item number 8B (relating to Southampton Road) there shall be inserted:

8C.	Southampton Road	North-west	From a point 37 metres southwest of its junction with Chestnut Avenue southwestwards for a distance of 6.5 metres.	Within the bay marked by white lines	Disabled persons vehicles	All Days	All Hours
-----	------------------	------------	--	--------------------------------------	---------------------------	----------	-----------

(k) In the Seventh Schedule (Areas on the Highway Designated as Disabled Persons Parking Places) item number 10 (relating to Tichborne Road) shall be revoked and replaced with:

10.	Tichborne Road	South-west	From a point 2.5 metres northwest of the northwestern boundary wall of No.32 Tichborne Road southeastwards for a distance of 6.5 metres.	Within the bay marked by white lines	Disabled persons vehicles	All Days	All Hours
-----	----------------	------------	--	--------------------------------------	---------------------------	----------	-----------

Dated this day of 2011

THE COMMON SEAL of EASTLEIGH)
BOROUGH COUNCIL was hereunto)
affixed in the presence of:-)

Head of Legal & Democratic Services

DATED _____ 2011

BOROUGH OF EASTLEIGH

THE BOROUGH OF EASTLEIGH
(ARNOLD ROAD AREA)
(RESIDENTS PARKING PLACES
AND PROHIBITION AND
RESTRICTION OF WAITING)
(DISABLED PERSONS PARKING
PLACES) (FOURTH ZONE)
(CONTROLLED ZONE)
(AMENDMENT NO.6) ORDER 2011

A R Ward
Head of Legal & Democratic Services
Eastleigh Borough Council
Civic Offices
Leigh Road
Eastleigh
Hampshire
SO50 9YN

U:\Legal & Democratic Services\Democratic
Services\COMADMIN\TRAFORDS\DECRIM\CONTROLLED
ZONES\ARNOLD_ZONE_4\AMENDMENTS\AMENDNOX_DPPB_REVIEW
2010\DPPB REVIEW 2010 Z4 ORDER.DOC



Ed Vokes
 BSc (Hons) MCILT MCIT
 Head of Transportation and Engineering
 Civic Offices
 Leigh Road, Eastleigh
 Hampshire, SO50 9YN
 Telephone: (023) 8068 8000
 Fax: (023) 8062 0908
 Email: engineers@eastleigh.gov.uk

**Transportation
 and
 Engineering**

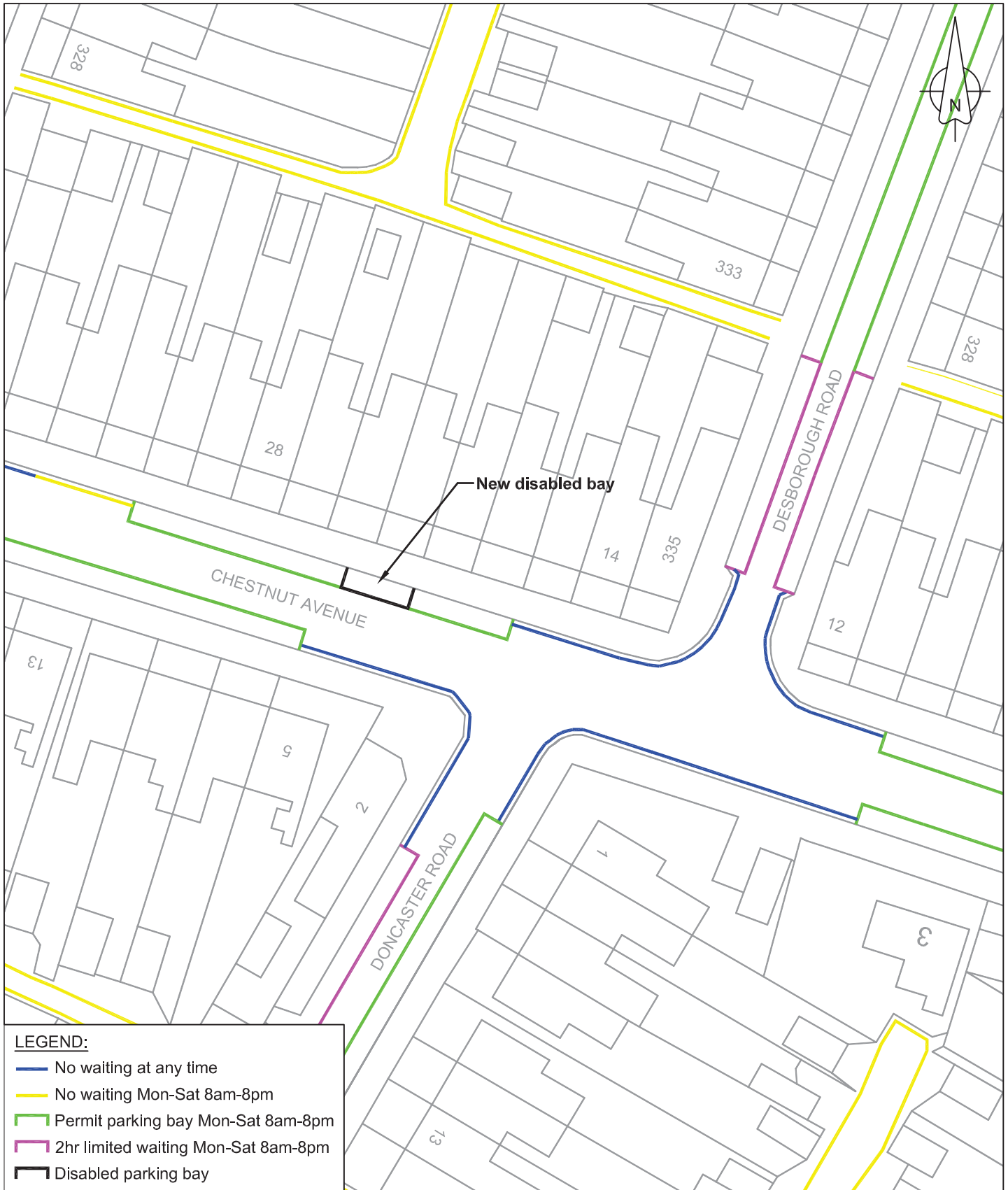
Reproduced from the Ordnance Survey mapping with the permission of Her Majesty's Stationery Office (C) Crown copyright. Unauthorised reproduction infringes Crown copyright and may lead to prosecution or civil proceedings. Licence No. 100019622 (2010)

Scheme: **CHERITON ROAD, EASTLEIGH
 (CONTROLLED ZONE 4)**

Title: **DISABLED PERSONS PARKING BAYS**

Scale @ A4: 1:500 Date: DEC 10 Drawn by: GJB Checked by: NP

Drawing No.: E/TM/01-07C/018 Project No.: E/TM/01-07C Rev:



LEGEND:

- No waiting at any time
- No waiting Mon-Sat 8am-8pm
- Permit parking bay Mon-Sat 8am-8pm
- 2hr limited waiting Mon-Sat 8am-8pm
- Disabled parking bay



Ed Vokes
 BSc (Hons) MCILT MCIEHT
 Head of Transportation and Engineering
 Civic Offices
 Leigh Road, Eastleigh
 Hampshire, SO50 9YN
 Telephone: (023) 8068 8000
 Fax: (023) 8062 0908
 Email: engineers@eastleigh.gov.uk

**Transportation
 and
 Engineering**

Reproduced from the Ordnance Survey mapping with the permission of Her Majesty's Stationery Office (C) Crown copyright. Unauthorised reproduction infringes Crown copyright and may lead to prosecution or civil proceedings. Licence No. 100019622 (2010)

Scheme: **CHESTNUT AVENUE, EASTLEIGH
 (CONTROLLED ZONE 4)**




Title: **DISABLED PERSONS PARKING BAY**

Scale @ A4: 1:500 Date: DEC 10 Drawn by: GJB Checked by: NP

Drawing No.: E/TM/01-07C/019 Project No.: E/TM/01-07C Rev:



LEGEND:

-  No waiting Mon-Sat 8am-8pm
-  Permit parking bay Mon-Sat 8am-8pm
-  Disabled parking bay



Ed Vokes
 BSc (Hons) MCILT MCIT
 Head of Transportation and Engineering
 Civic Offices
 Leigh Road, Eastleigh
 Hampshire, SO50 9YN
 Telephone: (023) 8068 8000
 Fax: (023) 8062 0908
 Email: engineers@eastleigh.gov.uk

**Transportation
 and
 Engineering**

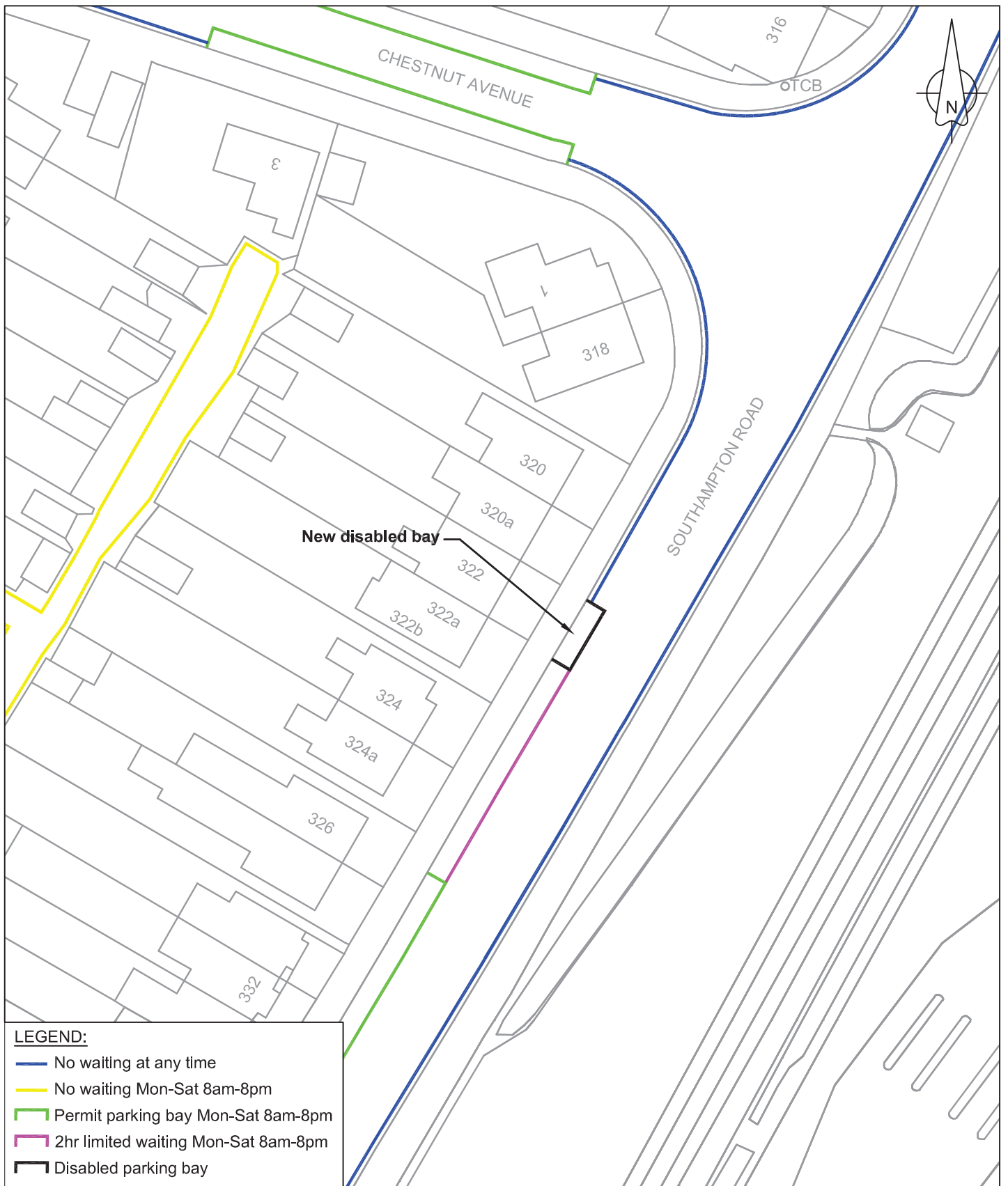
Reproduced from the Ordnance Survey mapping with the permission of Her Majesty's Stationery Office (C) Crown copyright. Unauthorised reproduction infringes Crown copyright and may lead to prosecution or civil proceedings. Licence No. 100019622 (2010)

Scheme: **DONCASTER ROAD, EASTLEIGH
 (CONTROLLED ZONE 4)**

Title: **DISABLED PERSONS PARKING BAYS**

Scale @ A4: 1:500 Date: DEC 10 Drawn by: GJB Checked by: NP

Drawing No.: E/TM/01-07C/020 Project No.: E/TM/01-07C Rev:



LEGEND:

- No waiting at any time
- No waiting Mon-Sat 8am-8pm
- Permit parking bay Mon-Sat 8am-8pm
- 2hr limited waiting Mon-Sat 8am-8pm
- Disabled parking bay



Ed Vokes
 BSc (Hons) MCILT MCILT
 Head of Transportation and Engineering
 Civic Offices
 Leigh Road, Eastleigh
 Hampshire, SO50 9YN
 Telephone: (023) 8068 8000
 Fax: (023) 8062 0908
 Email: engineers@eastleigh.gov.uk

**Transportation
 and
 Engineering**

Reproduced from the Ordnance Survey mapping with the permission of Her Majesty's Stationery Office (C) Crown copyright. Unauthorised reproduction infringes Crown copyright and may lead to prosecution or civil proceedings. Licence No. 100019622 (2010)

Scheme:
**SOUTHAMPTON ROAD, EASTLEIGH
 (CONTROLLED ZONE 4)**

Title:
DISABLED PERSONS PARKING BAY

Scale @ A4: 1:500	Date: DEC 10	Drawn by: GJB	Checked by: NP
----------------------	-----------------	------------------	-------------------

Drawing No.: E/TM/01-07C/021A	Project No.: E/TM/01-07C	Rev:
----------------------------------	-----------------------------	------



LEGEND:

- No waiting at any time
- Permit parking bay Mon-Sat 8am-8pm
- 2hr limited waiting Mon-Sat 8am-8pm
- Disabled parking bay



Ed Vokes
 BSc (Hons) MCILT MCIT
 Head of Transportation and Engineering
 Civic Offices
 Leigh Road, Eastleigh
 Hampshire. SO50 9YN
 Telephone: (023) 8068 8000
 Fax: (023) 8062 0908
 Email: engineers@eastleigh.gov.uk

**Transportation
 and
 Engineering**

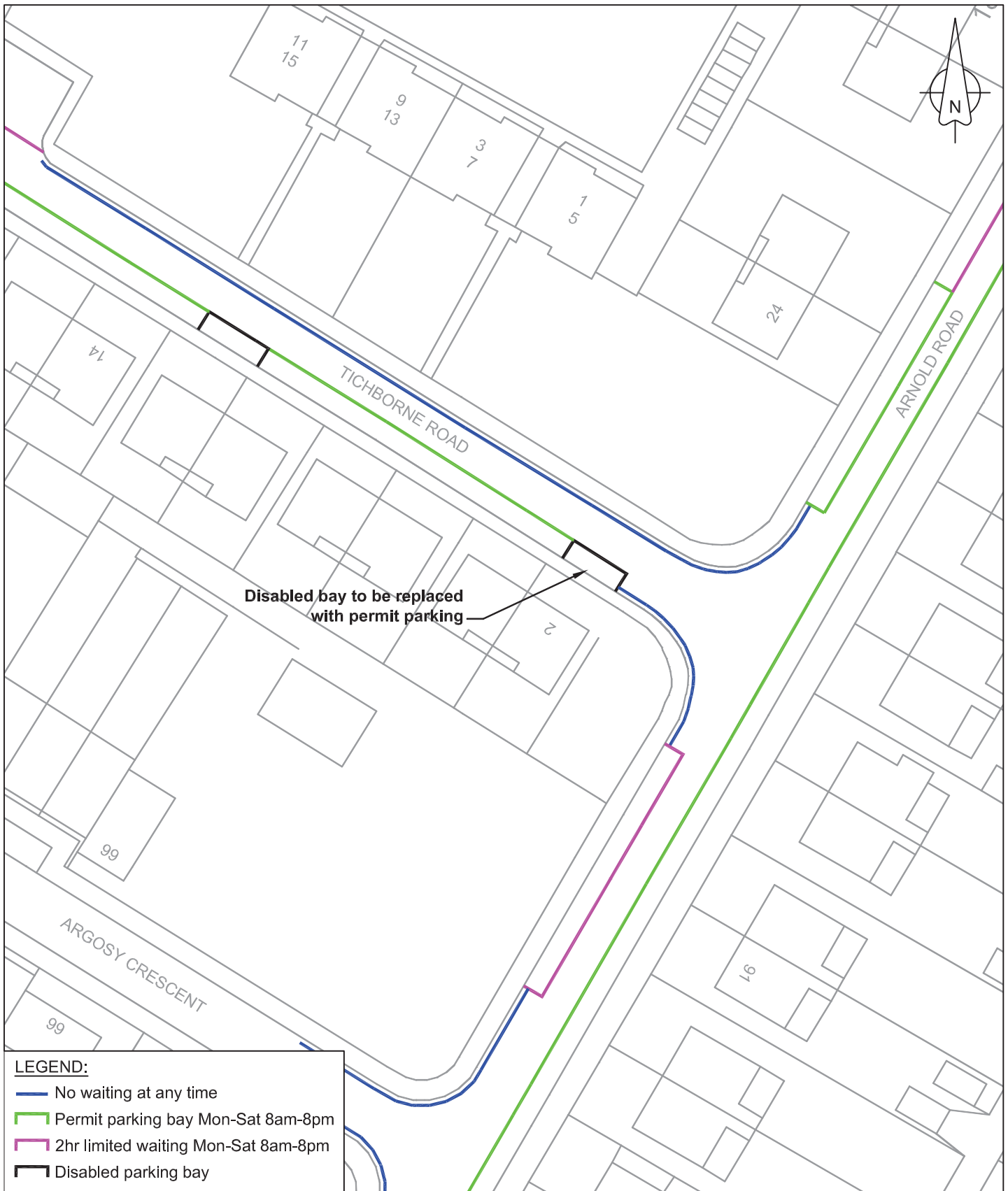
Reproduced from the Ordnance Survey mapping with the permission of Her Majesty's Stationery Office (C) Crown copyright. Unauthorised reproduction infringes Crown copyright and may lead to prosecution or civil proceedings. Licence No. 100019622 (2010)

Scheme: **TICHBORNE ROAD, EASTLEIGH
 (CONTROLLED ZONE 4)**

Title: **DISABLED PERSONS PARKING BAY**

Scale @ A4: 1:500 Date: DEC 10 Drawn by: GJB Checked by: NP

Drawing No.: E/TM/01-07C/022 Project No.: E/TM/01-07C Rev:



LEGEND:

- No waiting at any time
- Permit parking bay Mon-Sat 8am-8pm
- 2hr limited waiting Mon-Sat 8am-8pm
- Disabled parking bay



Ed Vokes
 BSc (Hons) MCILT MCIT
 Head of Transportation and Engineering
 Civic Offices
 Leigh Road, Eastleigh
 Hampshire, SO50 9YN
 Telephone: (023) 8068 8000
 Fax: (023) 8062 0908
 Email: engineers@eastleigh.gov.uk

**Transportation
 and
 Engineering**

Reproduced from the Ordnance Survey mapping with the permission of Her Majesty's Stationery Office (C) Crown copyright. Unauthorised reproduction infringes Crown copyright and may lead to prosecution or civil proceedings. Licence No. 100019622 (2010)

Scheme: **TICHBORNE ROAD, EASTLEIGH
 (CONTROLLED ZONE 4)**

Title: **DISABLED PERSONS PARKING BAY**

Scale @ A4: 1:500 Date: DEC 10 Drawn by: GJB Checked by: NP

Drawing No.: E/TM/01-07C/023 Project No.: E/TM/01-07C Rev: