

THE BOROUGH OF EASTLEIGH (DERBY ROAD AREA) (RESIDENTS
PARKING PLACES AND PROHIBITION AND RESTRICTION OF WAITING)
(DISABLED PERSONS PARKING PLACES) (THIRD ZONE) (CONTROLLED
ZONE) (AMENDMENT NO.5) ORDER 2011

The Council of the Borough of Eastleigh (hereinafter referred to as "the Council") pursuant to arrangements made under Section 19 of the Local Government Act 2000 with the Hampshire County Council in exercise of the powers of the said County Council under Sections 1, 2 and 4 of the Road Traffic Regulation Act 1984 ("the Act") and Part IV of Schedule 9 to the Act and of all other enabling powers, and after consultation with the Chief Officer of Police in accordance with Part III of Schedule 9 to the Act hereby makes the following Order:-

Commencement and Citation

1. This Order shall come into operation on 14 March 2011 and may be cited as "The Borough of Eastleigh (Derby Road Area) (Residents Parking Places and Prohibition and Restriction of Waiting) (Disabled Persons Parking Places) (Third Zone) (Controlled Zone) (Amendment No.5) Order 2011"

Prohibition and Restriction of Waiting

2. In this Order the Principal Order means The Borough of Eastleigh (Newtown Road Area) (Residents Parking Places and Prohibition and Restriction of Waiting) (Disabled Persons Parking Places) (First Zone) (Controlled Zone) Order 2004
3. The Principal Order is hereby amended as follows:
 - (a) In the Second Schedule (Areas on Highway Designated as Parking Places with Permits) item number 18 (relating to Desborough Road) shall be revoked and replaced with:

18.	Desborough Road	East	From a point 6.3 metres south of the southern boundary wall of No. 220 Desborough Road southwards to the northern boundary wall of No.234 Desborough Road.
18A.	Desborough Road	East	From a point 6.5 metres south of the northern boundary wall of No.234 Desborough Road southwards to the southern boundary wall of No.258 Desborough Road.
 - (b) In the Second Schedule (Areas on Highway Designated as Parking Places with Permits) item number 19 (relating to Grantham Road) shall be revoked and replaced with:

- | | | | |
|------|---------------|-------|--|
| 19. | Grantham Road | North | From a point 30 metres west of the junction with High Street westwards for a distance of 5 metres. |
| 19A. | Grantham Road | North | From a point 26 metres east of the junction with Desborough Road eastwards to a point 43 metres west of the junction with High Street. |

(c) In the Second Schedule (Areas on Highway Designated as Parking Places with Permits) item number 26 (relating to High Street) shall be revoked and replaced with:

- | | | | |
|------|-------------|------|--|
| 26. | High Street | West | From a point 2 metres south of the southern boundary wall of No.163 High Street southwards to a point 1 metre north of the northern boundary wall of No.199 High Street. |
| 26A. | High Street | West | From a point 5.7 metres south of the northern boundary wall of No.199 High Street southwards to the southern boundary wall of No.209 High Street. |

(d) In the Second Schedule (Areas on Highway Designated as Parking Places with Permits) item number 32 (relating to Market Street) shall be revoked and replaced with:

- | | | | |
|------|---------------|------|---|
| 32. | Market Street | West | From a point 10 metres south of the junction with Grantham Road southwards to a point 4.5 metres north of the southern boundary wall of No.207 Market Street. |
| 32A. | Market Street | West | From a point 2 metres south of the southern boundary wall of No.207 Market Street southwards to a point 3 metres south of the southern boundary wall of No.247 Market Street. |

(e) In the Second Schedule (Areas on Highway Designated as Parking Places with Permits) item number 33 (relating to Market Street) shall be revoked and replaced with:

- | | | | |
|-----|---------------|------|--|
| 33. | Market Street | West | From a point 3 metres north of the northern boundary wall of No. 255 Market Street southwards to a point 6.5 metres south of the southern boundary wall of No.301 Market Street. |
|-----|---------------|------|--|

(f) In the Third Schedule (No Waiting at any time) after item number 19 (relating to Derby Road) there shall be inserted:

19A. Derby Road North From the eastern boundary wall of No.2 Derby Road eastwards for a distance of 7.5 metres.

(g) In the Third Schedule (No Waiting at any time) items numbered 27, 28 and 28A (relating to Desborough Road) shall be revoked and replaced with:

27. Desborough Road Northern Closed End From its western kerbline eastwards to a point 5 metres west of the eastern kerbline.

28. Desborough Road West From the northern closed end southwards to a point 3 metres south of the southern boundary wall of No.189 Desborough Road.

(h) In the Third Schedule (No Waiting at any time) after item number 37 (relating to Grantham Road) there shall be inserted:

37A. Grantham Road North From a point 25.3 metres west of the junction with High Street westwards for a distance of 4.7 metres.

37B. Grantham Road North From a point 35 metres west of the junction with High Street westwards for a distance of 8 metres.

(i) In the Fifth Schedule (Waiting Limited to Two Hours Maximum Stay [Return Prohibited Within Two Hours] 8.00am – 8.00pm Monday to Saturday Exemption for Permit Holders – Carers Permits Three Hours) item number 4 (relating to Derby Road) shall be revoked and replaced with:

4. Derby Road North From a point 12 metres west of the junction with Market Street westwards for a distance of 11 metres.

(j) In the Fifth Schedule (Waiting Limited to Two Hours Maximum Stay [Return Prohibited Within Two Hours] 8.00am – 8.00pm Monday to Saturday Exemption for Permit Holders – Carers Permits Three Hours) item number 8A (relating to Desborough Road) shall be revoked.

(k) In the Fifth Schedule (Waiting Limited to Two Hours Maximum Stay [Return Prohibited Within Two Hours] 8.00am – 8.00pm Monday to Saturday Exemption for Permit Holders – Carers Permits Three Hours) item number 11 (relating to Grantham Road) shall be revoked and replaced with:

11. Grantham Road North From a point 10 metres west of the junction with High Street westwards for a distance of 15.3 metres.

(l) In the Sixth Schedule (Areas on the Highway Designated as Disabled Persons Parking Places) after item number 2A (relating to Cranbury Road) there shall be inserted:

2Ai.	Desbororough Road	East	From the southern boundary wall of No. 220 Desborough Road southwards for a distance of 6.3 metres.	Within the bay marked by white lines	Disabled persons vehicles	All Days	All Hours
------	-------------------	------	---	--------------------------------------	---------------------------	----------	-----------

2Aii.	Desborough Road	East	From the northern boundary wall of No. 234 Desborough Road southwards for a distance of 6.5 metres.	Within the bay marked by white lines	Disabled persons vehicles	All Days	All Hours
-------	-----------------	------	---	--------------------------------------	---------------------------	----------	-----------

(m) In the Sixth Schedule (Areas on the Highway Designated as Disabled Persons Parking Places) item number 2C (relating to Market Street) shall be revoked;

(n) In the Sixth Schedule (Areas on the Highway Designated as Disabled Persons Parking Places) after item number 2D (relating to Market Street) there shall be inserted:

2E.	Market Street	West	From a point 2 metres south of the southern boundary wall of No.207 Market Street northwards for a distance of 6.5 metres.	Within the bay marked by white lines	Disabled persons vehicles	All Days	All Hours
-----	---------------	------	--	--------------------------------------	---------------------------	----------	-----------

(o) In the Sixth Schedule (Areas on the Highway Designated as Disabled Persons Parking Places) after item number 3 (relating to Chamberlayne Road) there shall be inserted:

4.	High Street	West	From a point 1 metre north of the northern boundary wall of No.199 High Street southwards for a distance of 6.7 metres.	Within the bay marked by white lines	Disabled persons vehicles	All Days	All Hours
----	-------------	------	---	--------------------------------------	---------------------------	----------	-----------

Dated this day of 2011

THE COMMON SEAL of EASTLEIGH)
BOROUGH COUNCIL was hereunto)
affixed in the presence of:-)

Head of Legal & Democratic Services

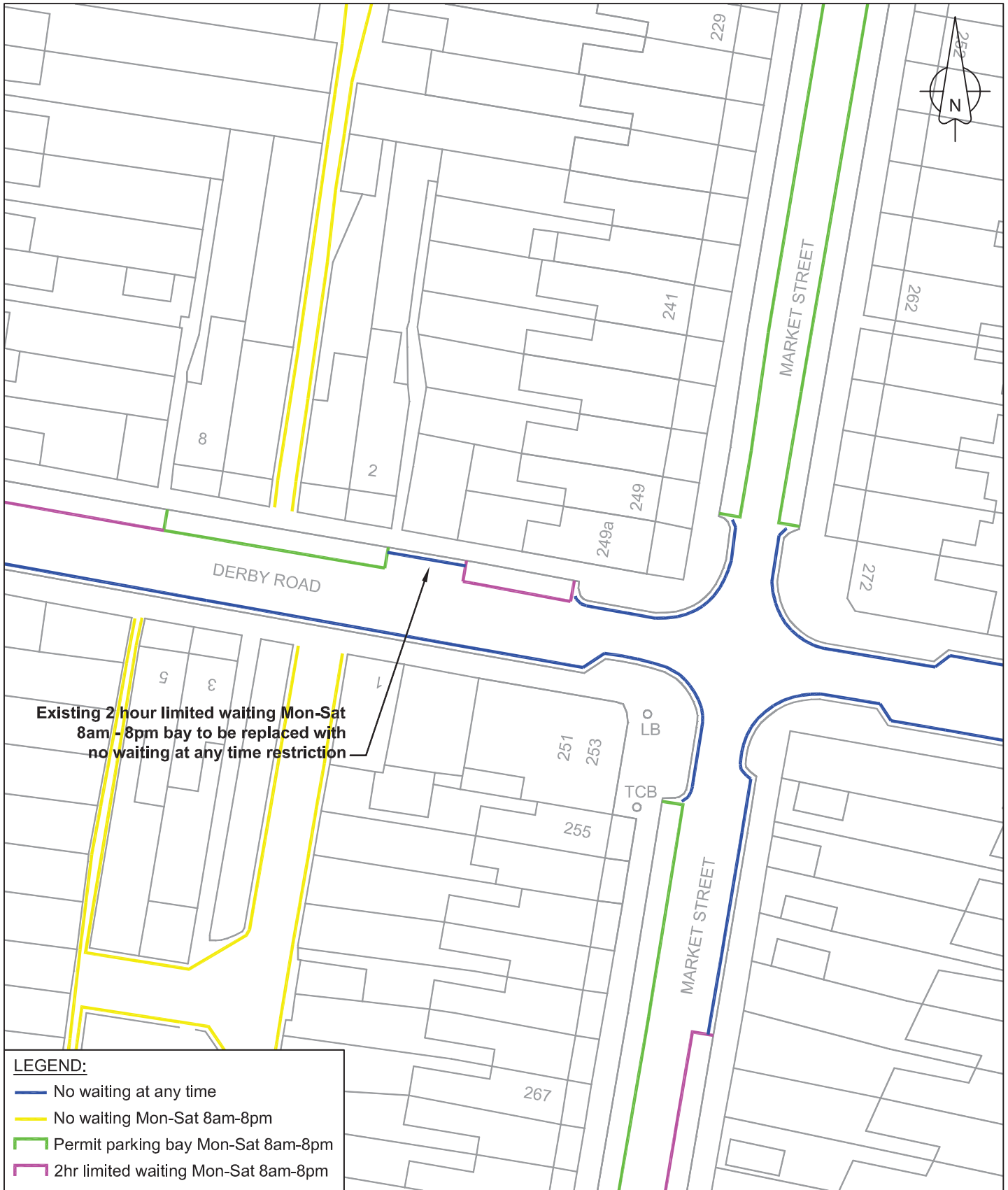
DATED _____ 2011

BOROUGH OF EASTLEIGH

THE BOROUGH OF EASTLEIGH
(DERBY ROAD AREA) (RESIDENTS
PARKING PLACES AND
PROHIBITION AND RESTRICTION
OF WAITING) (DISABLED
PERSONS PARKING PLACES)
(THIRD ZONE) (CONTROLLED
ZONE) (AMENDMENT NO.5)
ORDER 2011

A R Ward
Head of Legal & Democratic Services
Eastleigh Borough Council
Civic Offices
Leigh Road
Eastleigh
Hampshire
SO50 9YN

U:\Legal & Democratic Services\Democratic
Services\COMADMIN\TRAFORDS\DECIM\CONTROLLED
ZONES\DERBY_ZONE_3\AMENDMENTS\AMENDNO.X_DPPB_REVIEW
2010\DPB REVIEW 2010 Z3 ORDER.DOC



Existing 2 hour limited waiting Mon-Sat 8am - 8pm bay to be replaced with no waiting at any time restriction

- LEGEND:**
- No waiting at any time
 - No waiting Mon-Sat 8am-8pm
 - Permit parking bay Mon-Sat 8am-8pm
 - 2hr limited waiting Mon-Sat 8am-8pm



Ed Vokes
 BSc (Hons) MCILT MCIEHT
 Head of Transportation and Engineering
 Civic Offices
 Leigh Road, Eastleigh
 Hampshire. SO50 9YN
 Telephone: (023) 8068 8000
 Fax: (023) 8062 0908
 Email: engineers@eastleigh.gov.uk

**Transportation
 and
 Engineering**

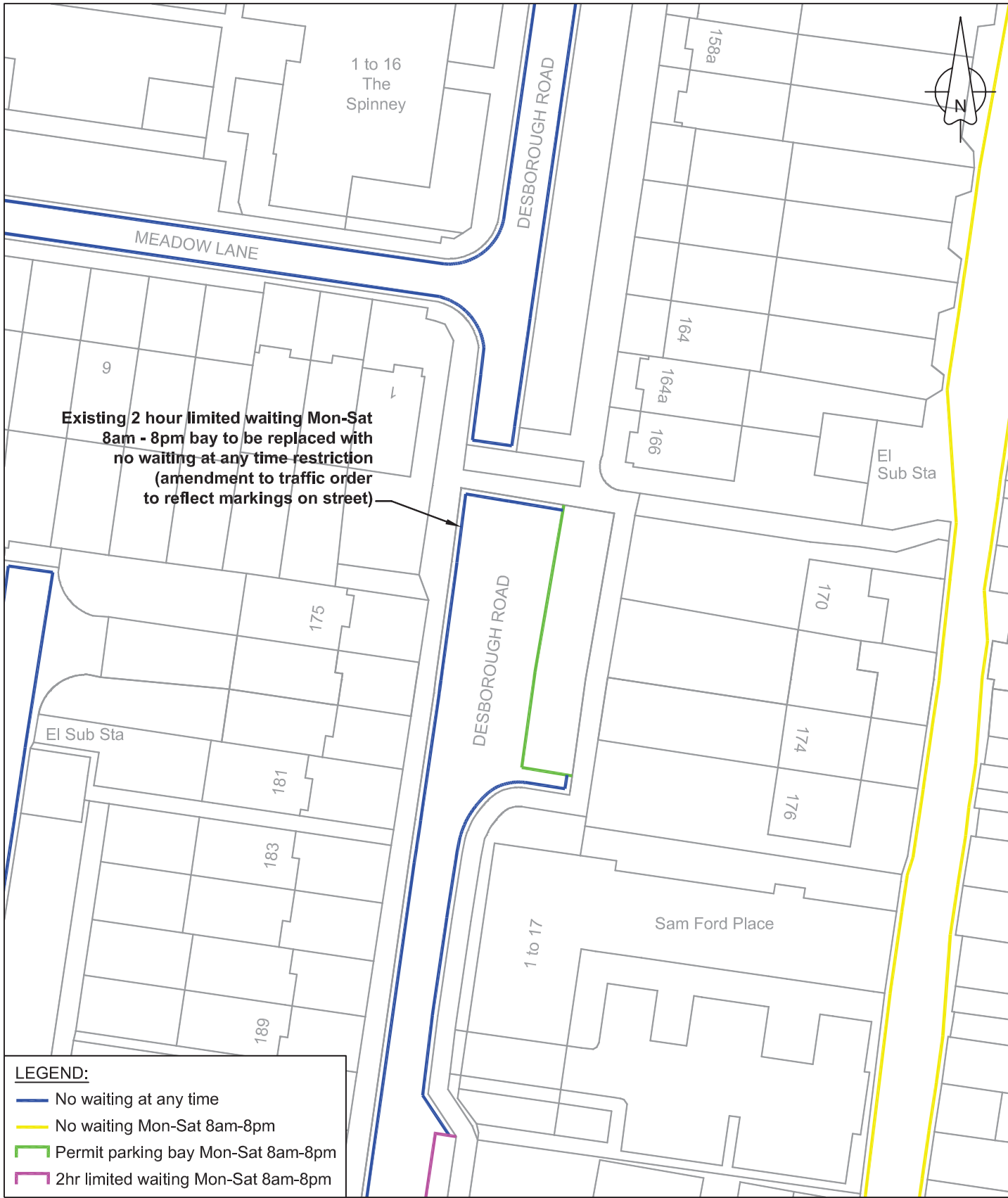
Reproduced from the Ordnance Survey mapping with the permission of Her Majesty's Stationery Office (C) Crown copyright. Unauthorised reproduction infringes Crown copyright and may lead to prosecution or civil proceedings. Licence No. 100019622 (2010)

Scheme: **DERBY ROAD, EASTLEIGH
 (CONTROLLED ZONE 3)**

Title: **NO WAITING AT ANY TIME RESTRICTION**

Scale @ A4: 1:500 Date: DEC 10 Drawn by: GJB Checked by: NP

Drawing No.: E/TM/01-07C/011 Project No.: E/TM/01-07C Rev:



LEGEND:

- No waiting at any time
- No waiting Mon-Sat 8am-8pm
- Permit parking bay Mon-Sat 8am-8pm
- 2hr limited waiting Mon-Sat 8am-8pm



Ed Vokes
 BSc (Hons) MCILT MCIT
 Head of Transportation and Engineering
 Civic Offices
 Leigh Road, Eastleigh
 Hampshire, SO50 9YN
 Telephone: (023) 8068 8000
 Fax: (023) 8062 0908
 Email: engineers@eastleigh.gov.uk

**Transportation
 and
 Engineering**

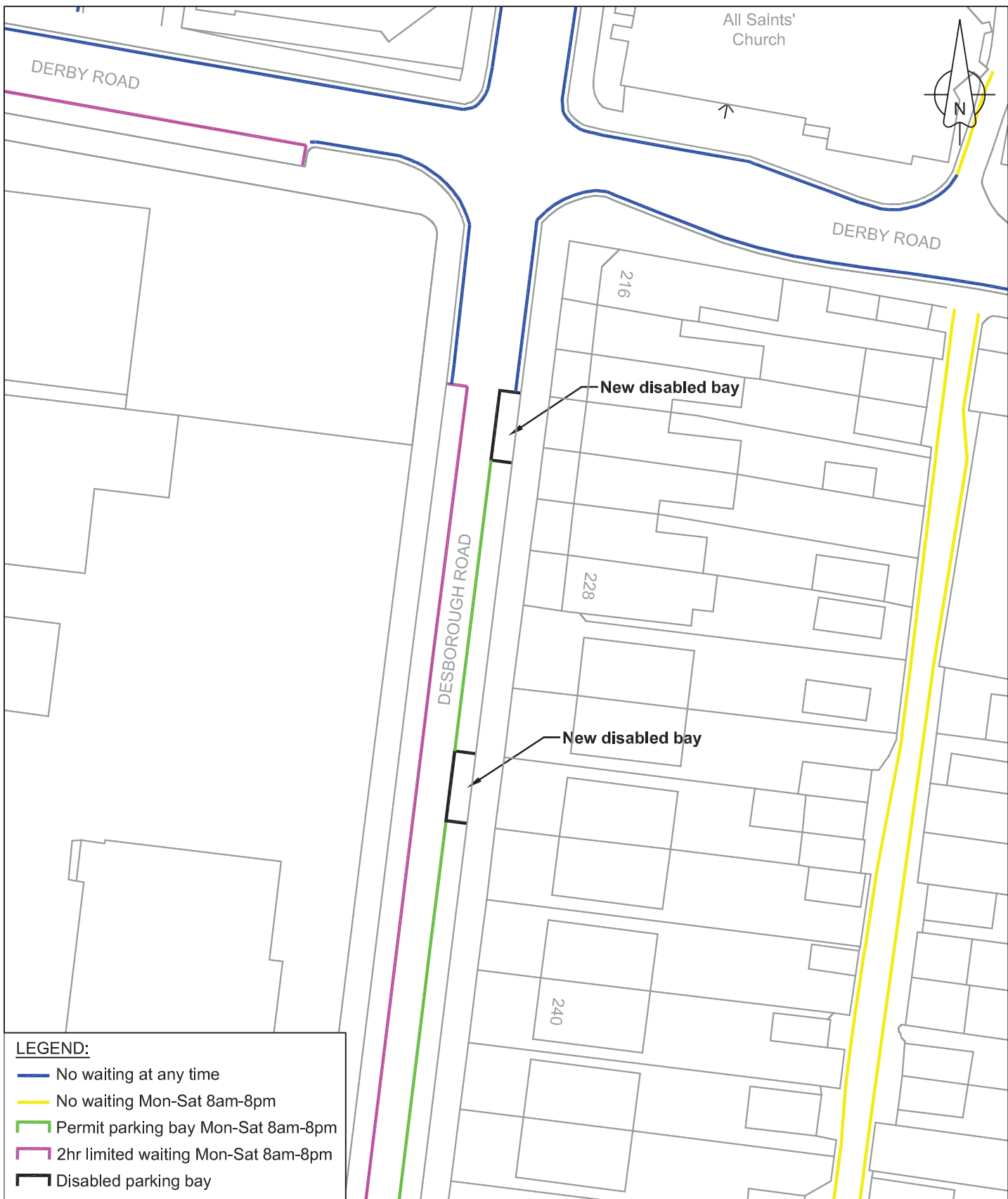
Reproduced from the Ordnance Survey mapping with the permission of Her Majesty's Stationery Office (C) Crown copyright. Unauthorised reproduction infringes Crown copyright and may lead to prosecution or civil proceedings. Licence No. 100019622 (2010)

Scheme: **DESBOROUGH ROAD, EASTLEIGH
 (CONTROLLED ZONE 3)**

Title: **NO WAITING AT ANY TIME RESTRICTION**

Scale @ A4: 1:500 Date: DEC 10 Drawn by: GJB Checked by: NP

Drawing No.: E/TM/01-07C/012 Project No.: E/TM/01-07C Rev:



Ed Vokes
 BSc (Hons) MCILT MCIT
 Head of Transportation and Engineering
 Civic Offices
 Leigh Road, Eastleigh
 Hampshire. SO50 9YN
 Telephone: (023) 8068 8000
 Fax: (023) 8062 0908
 Email: engineers@eastleigh.gov.uk

**Transportation
 and
 Engineering**

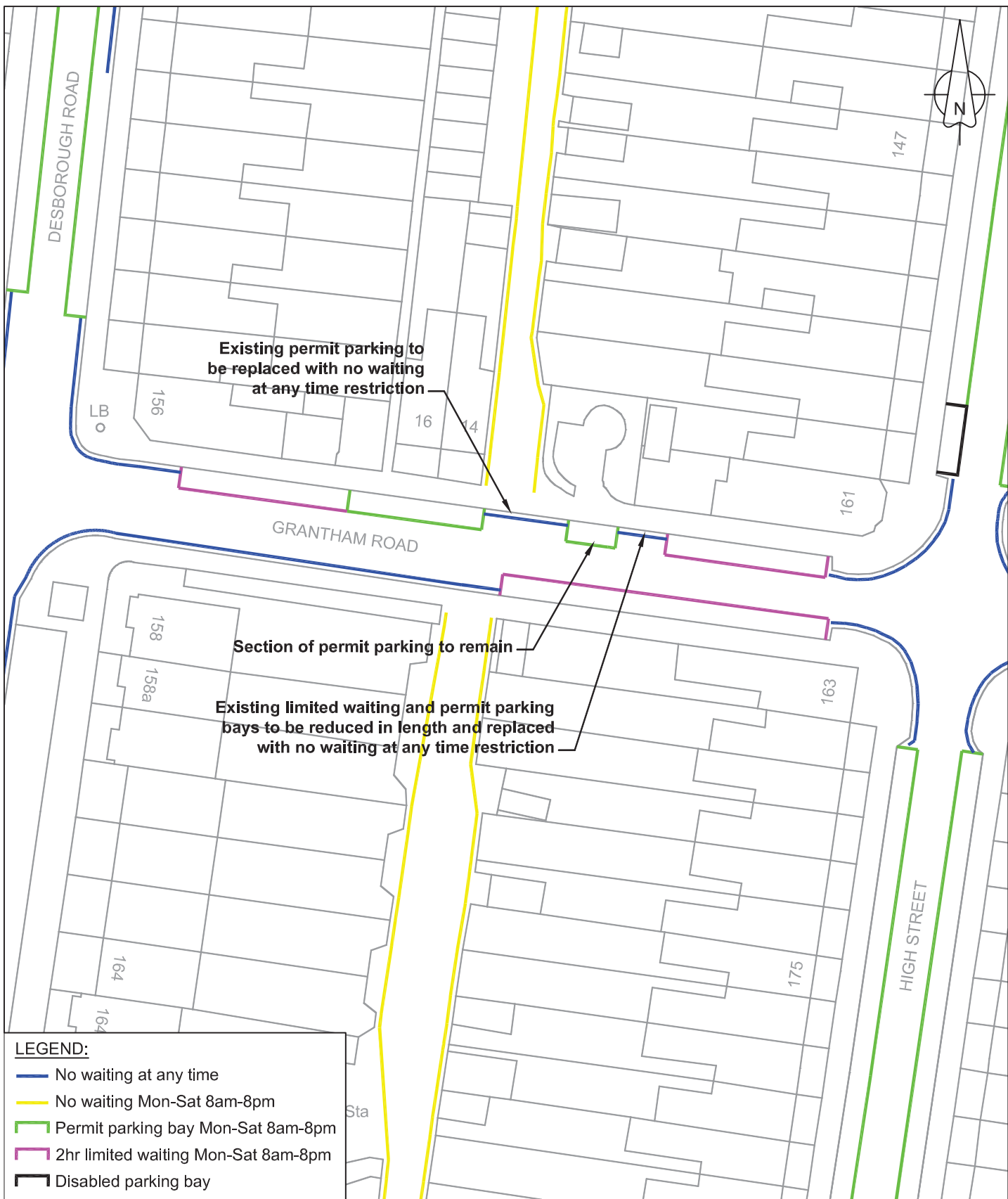
Reproduced from the Ordnance Survey mapping with the permission of Her Majesty's Stationery Office (C) Crown copyright. Unauthorised reproduction infringes Crown copyright and may lead to prosecution or civil proceedings. Licence No. 100019622 (2010)

Scheme: **DESBOROUGH ROAD, EASTLEIGH
 (CONTROLLED ZONE 3)**

Title: **DISABLED PERSONS PARKING BAYS**

Scale @ A4: 1:500 Date: DEC 10 Drawn by: GJB Checked by: NP

Drawing No.: E/TM/01-07C/013 Project No.: E/TM/01-07C Rev:



LEGEND:

- No waiting at any time
- No waiting Mon-Sat 8am-8pm
- Permit parking bay Mon-Sat 8am-8pm
- 2hr limited waiting Mon-Sat 8am-8pm
- Disabled parking bay



Ed Vokes
 BSc (Hons) MCILT MCILT
 Head of Transportation and Engineering
 Civic Offices
 Leigh Road, Eastleigh
 Hampshire. SO50 9YN
 Telephone: (023) 8068 8000
 Fax: (023) 8062 0908
 Email: engineers@eastleigh.gov.uk

**Transportation
 and
 Engineering**

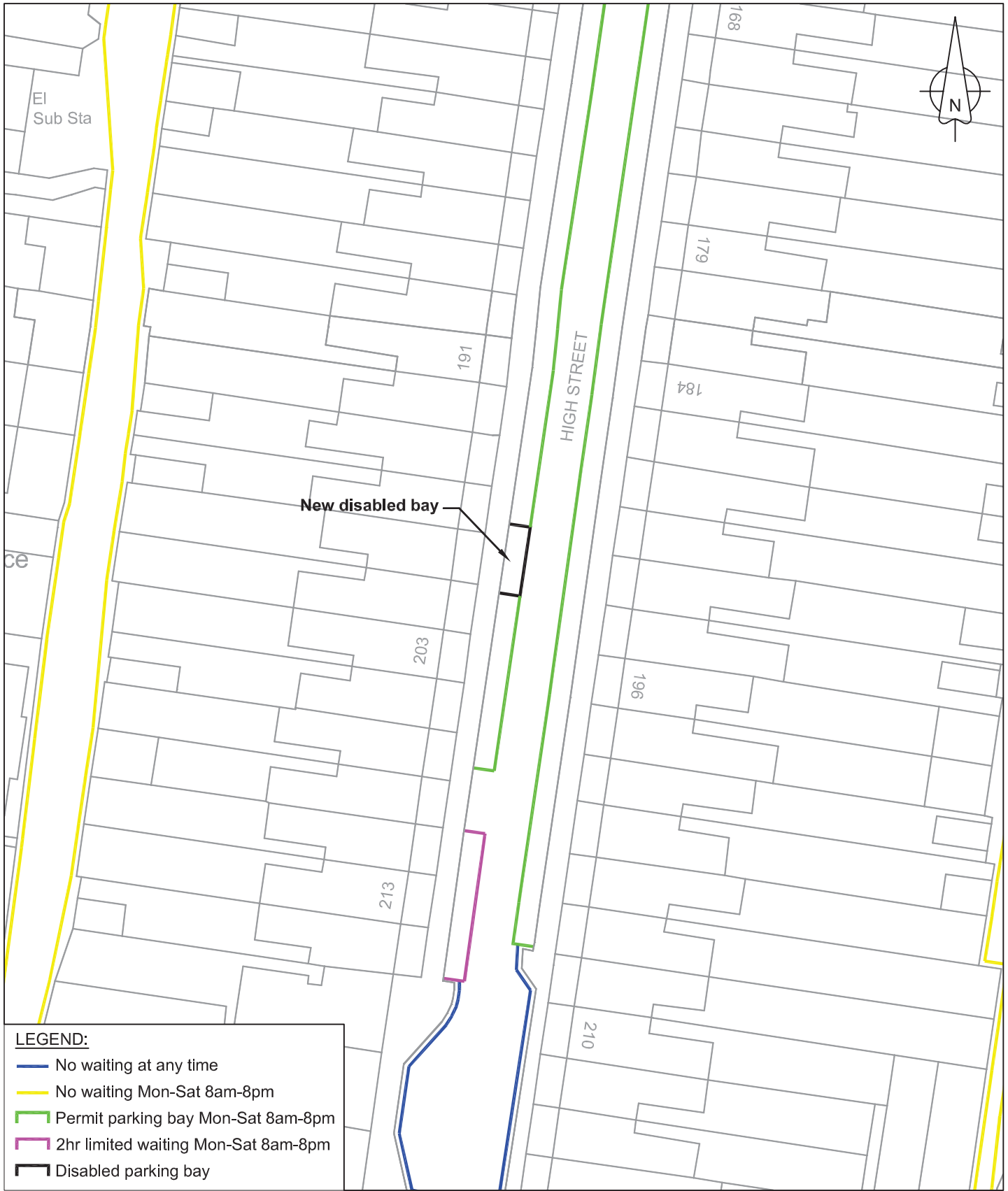
Reproduced from the Ordnance Survey mapping with the permission of Her Majesty's Stationery Office (C) Crown copyright. Unauthorised reproduction infringes Crown copyright and may lead to prosecution or civil proceedings. Licence No. 100019622 (2010)

Scheme: **GRANTHAM ROAD, EASTLEIGH
 (CONTROLLED ZONE 3)**

Title: **NO WAITING AT ANY TIME RESTRICTION**

Scale @ A4: 1:500 Date: DEC 10 Drawn by: GJB Checked by: NP

Drawing No.: E/TM/01-07C/014 Project No.: E/TM/01-07C Rev:



LEGEND:

- No waiting at any time
- No waiting Mon-Sat 8am-8pm
- Permit parking bay Mon-Sat 8am-8pm
- 2hr limited waiting Mon-Sat 8am-8pm
- Disabled parking bay



Ed Vokes
 BSc (Hons) MCILT MCIEHT
 Head of Transportation and Engineering
 Civic Offices
 Leigh Road, Eastleigh
 Hampshire. SO50 9YN
 Telephone: (023) 8068 8000
 Fax: (023) 8062 0908
 Email: engineers@eastleigh.gov.uk

**Transportation
 and
 Engineering**

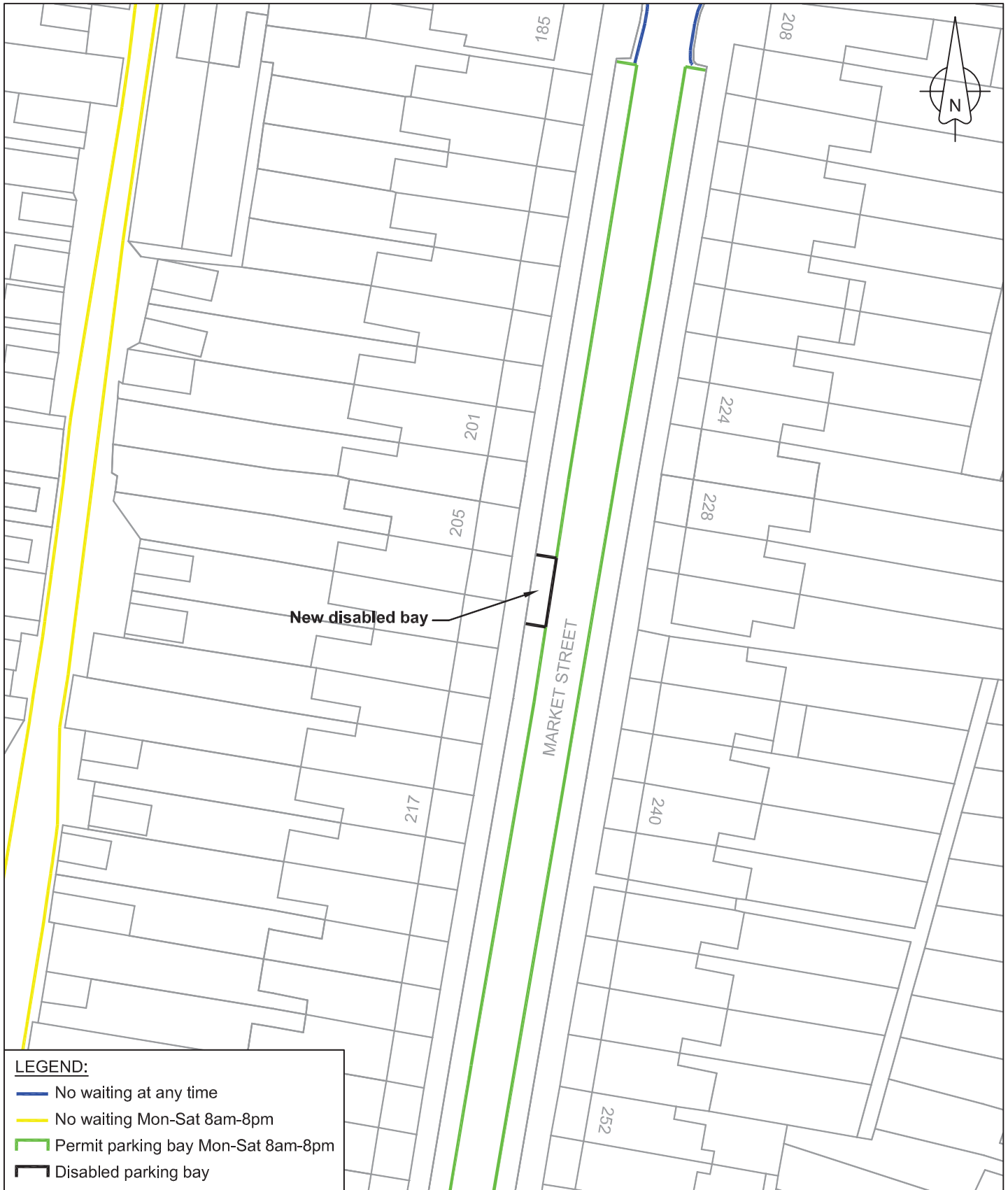
Reproduced from the Ordnance Survey mapping with the permission of Her Majesty's Stationery Office (C) Crown copyright. Unauthorised reproduction infringes Crown copyright and may lead to prosecution or civil proceedings. Licence No. 100019622 (2010)

Scheme: **HIGH STREET, EASTLEIGH
 (CONTROLLED ZONE 3)**

Title: **DISABLED PERSONS PARKING BAY**

Scale @ A4: 1:500 Date: DEC 10 Drawn by: GJB Checked by: NP

Drawing No.: E/TM/01-07C/015 Project No.: E/TM/01-07C Rev:



LEGEND:

- No waiting at any time
- No waiting Mon-Sat 8am-8pm
- Permit parking bay Mon-Sat 8am-8pm
- Disabled parking bay



Ed Vokes
 BSc (Hons) MCILT MCIEHT
 Head of Transportation and Engineering
 Civic Offices
 Leigh Road, Eastleigh
 Hampshire. SO50 9YN
 Telephone: (023) 8068 8000
 Fax: (023) 8062 0908
 Email: engineers@eastleigh.gov.uk

**Transportation
 and
 Engineering**

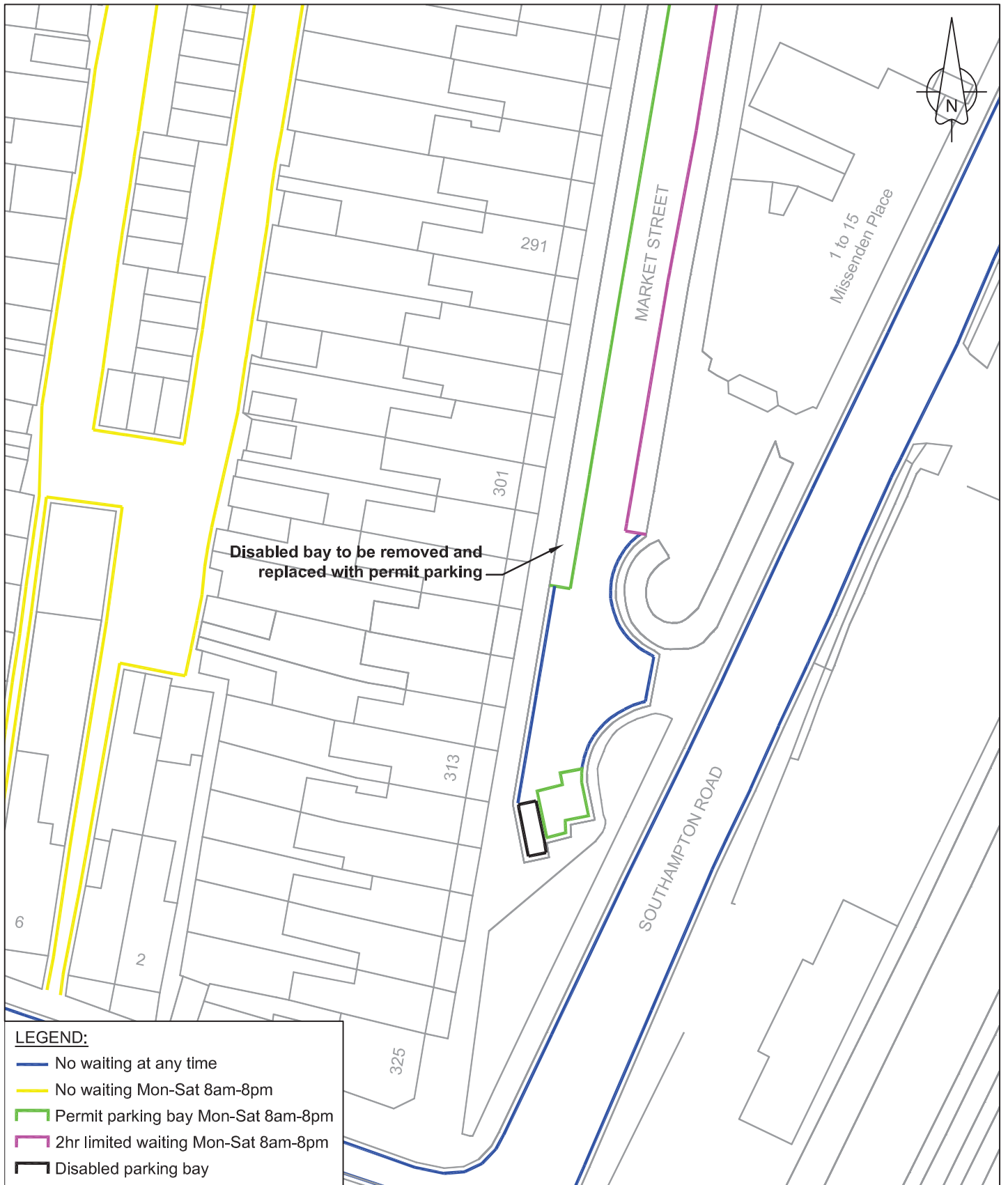
Reproduced from the Ordnance Survey mapping with the permission of Her Majesty's Stationery Office (C) Crown copyright. Unauthorised reproduction infringes Crown copyright and may lead to prosecution or civil proceedings. Licence No. 100019622 (2010)

Scheme: **MARKET STREET, EASTLEIGH
 (CONTROLLED ZONE 3)**

Title: **DISABLED PERSONS PARKING BAY**

Scale @ A4: 1:500 Date: DEC 10 Drawn by: GJB Checked by: NP

Drawing No.: E/TM/01-07C/016 Project No.: E/TM/01-07C Rev:



LEGEND:

- No waiting at any time
- No waiting Mon-Sat 8am-8pm
- Permit parking bay Mon-Sat 8am-8pm
- 2hr limited waiting Mon-Sat 8am-8pm
- Disabled parking bay



Ed Vokes
 BSc (Hons) MCILT MCiHT
 Head of Transportation and Engineering
 Civic Offices
 Leigh Road, Eastleigh
 Hampshire, SO50 9YN
 Telephone: (023) 8068 8000
 Fax: (023) 8062 0908
 Email: engineers@eastleigh.gov.uk

**Transportation
 and
 Engineering**

Reproduced from the Ordnance Survey mapping with the permission of Her Majesty's Stationery Office (C) Crown copyright. Unauthorised reproduction infringes Crown copyright and may lead to prosecution or civil proceedings. Licence No. 100019622 (2010)

Scheme:
**MARKET STREET, EASTLEIGH
 (CONTROLLED ZONE 3)**

Title:
**REVOCATION OF DISABLED PERSONS PARKING
 BAY FOR PERMIT PARKING**

Scale @ A4: 1:500 Date: DEC 10 Drawn by: GJB Checked by: NP

Drawing No.: E/TM/01-07C/017A Project No.: E/TM/01-07C Rev: