

THE BOROUGH OF EASTLEIGH (FACTORY ROAD AREA) (RESIDENTS
PARKING PLACES AND PROHIBITION AND RESTRICTION OF WAITING)
(DISABLED PERSONS PARKING PLACES) (SECOND ZONE)
(CONTROLLED ZONE) (AMENDMENT NO.6) ORDER 2011

The Council of the Borough of Eastleigh (hereinafter referred to as "the Council") pursuant to arrangements made under Section 19 of the Local Government Act 2000 with the Hampshire County Council in exercise of the powers of the said County Council under Sections 1, 2 and 4 of the Road Traffic Regulation Act 1984 ("the Act") and Part IV of Schedule 9 to the Act and of all other enabling powers, and after consultation with the Chief Officer of Police in accordance with Part III of Schedule 9 to the Act hereby makes the following Order:-

Commencement and Citation

1. This Order shall come into operation on 14 March 2011 and may be cited as "The Borough of Eastleigh (Factory Road Area) (Residents Parking Places and Prohibition and Restriction of Waiting) (Disabled Persons Parking Places) (Second Zone) (Controlled Zone) (Amendment No.6) Order 2011"

Prohibition and Restriction of Waiting

2. In this Order the Principal Order means The Borough of Eastleigh (Newtown Road Area) (Residents Parking Places and Prohibition and Restriction of Waiting) (Disabled Persons Parking Places) (First Zone) (Controlled Zone) Order 2004
3. The Principal Order is hereby amended as follows:
 - (a) In the Second Schedule (Areas on Highway Designated as Parking Places with Permits) item number 12 (relating to Chamberlayne Road) shall be revoked and replaced with:

12.	Chamberlayne Road	West	From a point 15 metres south of the junction with Blenheim Road southwards to the northern boundary wall of No.167 Chamberlayne Road.
12A.	Chamberlayne Road	West	From a point 6.6 metres south of the northern boundary wall of No.167 Chamberlayne Road southwards to a point 1 metre north of the southern boundary wall of No.171 Chamberlayne Road.
 - (b) In the Second Schedule (Areas on Highway Designated as Parking Places with Permits) item number 14 (relating to Chamberlayne Road) shall be revoked and replaced with:

14. Chamberlayne Road East From a point 15 metres south of the junction with Blenheim Road southwards to a point 7.4 metres north of the southern boundary wall of No.108 Chamberlayne Road.

(c) In the Second Schedule (Areas on Highway Designated as Parking Places with Permits) item number 16 (relating to Cranbury Road) shall be revoked and replaced with:

16. Cranbury Road West From the southern boundary wall of No. 3 Cranbury Road southwards to a point 0.4 metres north of the northern boundary wall of No.43 Cranbury Road.

- 16B. Cranbury Road West From a point 6 metres south of the northern boundary wall of No.43 Cranbury Road southwards to a point 4 metres south of the southern boundary wall of No.63 Cranbury Road.

(d) In the Second Schedule (Areas on Highway Designated as Parking Places with Permits) item number 21 (relating to Cranbury Road) shall be revoked and replaced with:

21. Cranbury Road East From a point 6.4 metres south of the northern boundary wall of No.122 Cranbury Road southwards to the southern boundary wall of No.126 Cranbury Road.

(e) In the Second Schedule (Areas on Highway Designated as Parking Places with Permits) item number 24 (relating to Desborough Road) shall be revoked and replaced with:

24. Desborough Road West From a point 6.5 metres north of the northern boundary wall of No.61 Desborough Road southwards to a point 5.5 metres north of the southern boundary of No.65 Desborough Road.

- 24A. Desborough Road West From a point 1 metre south of the southern boundary of No.65 Desborough Road southwards to a point 3 metres south of the southern boundary wall of No.97 Desborough Road.

(f) In the Second Schedule (Areas on Highway Designated as Parking Places with Permits) item number 28 (relating to Desborough Road) shall be revoked and replaced with:

28. Desborough Road East From the northern boundary wall of No.56 Desborough Road southwards to the northern boundary wall of No.66 Desborough Road.
- 28A. Desborough Road East From a point 6.6 metres south of the northern boundary wall of No.66 Desborough Road southwards to the southern boundary wall of No.82 Desborough Road.

(g) In the Second Schedule (Areas on Highway Designated as Parking Places with Permits) item number 47 (relating to Wilmer Road) shall be revoked and replaced with:

47. Wilmer Road West From the southern boundary wall of No. 2 Wilmer Road southwards to a point 6.5 metres north of the southern boundary wall of No.42 Wilmer Road.
- 47A. Wilmer Road West From the southern boundary wall of No.42 Wilmer Road southwards to a point 3 metres south of the southern boundary wall of No.52 Wilmer Road.

(h) In the Third Schedule (No Waiting at any time) item number 19 (relating to Chamberlayne Road) shall be revoked and replaced with:

19. Chamberlayne Road East From a point 0.6 metres north of the southern boundary wall of No. 108 Chamberlayne Road southwards to the junction of Grantham Road.

(i) In the Third Schedule (No Waiting at any time) after item number 44 (relating to Grantham Road) there shall be inserted:

45. Grantham Road South From the junction of Chamberlayne Road westwards for a distance of 15 metres.

(j) In the Sixth Schedule (Areas on the Highway Designated as Disabled Persons Parking Places) before item number 1 (relating to Cranbury Road) there shall be inserted:

- | | | | | | | | |
|----|-------------------|------|--|--------------------------------------|---------------------------|----------|-----------|
| A. | Chamberlayne Road | West | From the northern boundary wall of No.167 Chamberlayne Road southwards for a distance of 6.6 metres. | Within the bay marked by white lines | Disabled persons vehicles | All Days | All Hours |
|----|-------------------|------|--|--------------------------------------|---------------------------|----------|-----------|

B.	Chamberlayne East Road	From a point 0.6 metres north of the southern boundary wall of No.108 Chamberlayne Road northwards for a distance of 6.8 metres.	Within the bay marked by white lines	Disabled persons vehicles	All Days	All Hours
----	------------------------	--	--------------------------------------	---------------------------	----------	-----------

(k) In the Sixth Schedule (Areas on the Highway Designated as Disabled Persons Parking Places) after item number 1 (relating to Cranbury Road) there shall be inserted:

1i.	Cranbury West Road	From a point 0.4 metres north of the northern boundary wall of No.43 Cranbury Road southwards for a distance of 6.4 metres.	Within the bay marked by white lines	Disabled persons vehicles	All Days	All Hours
1ii.	Cranbury East Road	From the northern boundary wall of No. 122 Cranbury Road southwards for a distance of 6.4 metres.	Within the bay marked by white lines	Disabled persons vehicles	All Days	All Hours

(l) In the Sixth Schedule (Areas on the Highway Designated as Disabled Persons Parking Places) after item number 1A. (relating to Desborough Road) there shall be inserted:

- | | | | | | | | |
|-------|-----------------|------|---|--------------------------------------|---------------------------|----------|-----------|
| 1Ai. | Desborough Road | West | From a point 1 metre south of the southern boundary wall of No. 65 Desborough Road northwards for a distance of 6.5 metres. | Within the bay marked by white lines | Disabled persons vehicles | All Days | All Hours |
| 1Aii. | Desborough Road | East | From the northern boundary wall of No.66 Desborough Road southwards for a distance of 6.6 metres. | Within the bay marked by white lines | Disabled persons vehicles | All Days | All Hours |

(m) In the Sixth Schedule (Areas on the Highway Designated as Disabled Persons Parking Places) after item number 3 (relating to Desborough Road) there shall be inserted:

- | | | | | | | | |
|----|-------------|------|---|--------------------------------------|---------------------------|----------|-----------|
| 4. | Wilmer Road | West | From the southern boundary wall of No.42 Wilmer Road northwards for a distance of 6.5 metres. | Within the bay marked by white lines | Disabled persons vehicles | All Days | All Hours |
|----|-------------|------|---|--------------------------------------|---------------------------|----------|-----------|

Dated this day of 2011

THE COMMON SEAL of EASTLEIGH)
BOROUGH COUNCIL was hereunto)
affixed in the presence of:-)

Head of Legal & Democratic Services

DATED _____ 2011

BOROUGH OF EASTLEIGH

THE BOROUGH OF EASTLEIGH
(FACTORY ROAD AREA)
(RESIDENTS PARKING PLACES
AND PROHIBITION AND
RESTRICTION OF WAITING)
(DISABLED PERSONS PARKING
PLACES) (SECOND ZONE)
(CONTROLLED ZONE)
(AMENDMENT NO.6) ORDER 2011

A R Ward
Head of Legal & Democratic Services
Eastleigh Borough Council
Civic Offices
Leigh Road
Eastleigh
Hampshire
SO50 9YN

U:\Legal & Democratic Services\Democratic
Services\COMADMIN\TRAFORDS\DECRIM\CONTROLLED
ZONES\FACTORY_ZONE_2\AMENDMENTS\AMENDNO.X DPPB REVIEW
2010\DPPB REVIEW 2010 Z2 ORDER.DOC



Ed Vokes
 BSc (Hons) MCILT MCIT
 Head of Transportation and Engineering
 Civic Offices
 Leigh Road, Eastleigh
 Hampshire, SO50 9YN
 Telephone: (023) 8068 8000
 Fax: (023) 8062 0908
 Email: engineers@eastleigh.gov.uk

**Transportation
 and
 Engineering**

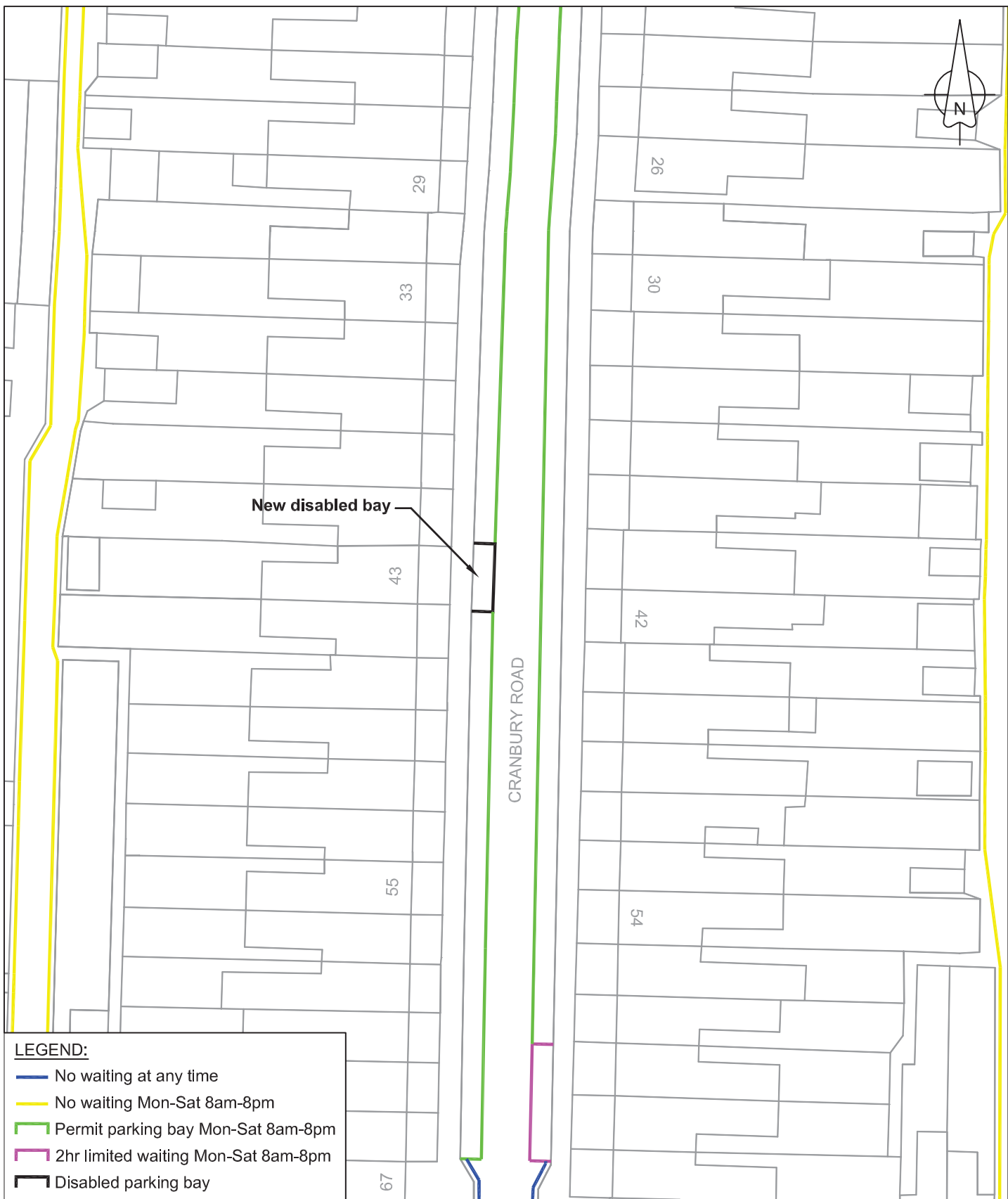
Reproduced from the Ordnance Survey mapping with the permission of Her Majesty's Stationery Office (C) Crown copyright. Unauthorised reproduction infringes Crown copyright and may lead to prosecution or civil proceedings. Licence No. 100019622 (2010)

Scheme:
**CHAMBERLAYNE ROAD AND GRANTHAM ROAD,
 EASTLEIGH (CONTROLLED ZONE 2)**

Title:
**DISABLED PERSONS PARKING BAYS AND
 NO WAITING AT ANY TIME RESTRICTION**

Scale @ A4: 1:500	Date: DEC 10	Drawn by: GJB	Checked by: NP
----------------------	-----------------	------------------	-------------------

Drawing No.: E/TM/01-07C/006	Project No.: E/TM/01-07C	Rev:
---------------------------------	-----------------------------	------



LEGEND:

- No waiting at any time
- No waiting Mon-Sat 8am-8pm
- Permit parking bay Mon-Sat 8am-8pm
- 2hr limited waiting Mon-Sat 8am-8pm
- Disabled parking bay



Ed Vokes
 BSc (Hons) MCILT MCILT
 Head of Transportation and Engineering
 Civic Offices
 Leigh Road, Eastleigh
 Hampshire, SO50 9YN
 Telephone: (023) 8068 8000
 Fax: (023) 8062 0908
 Email: engineers@eastleigh.gov.uk

**Transportation
 and
 Engineering**

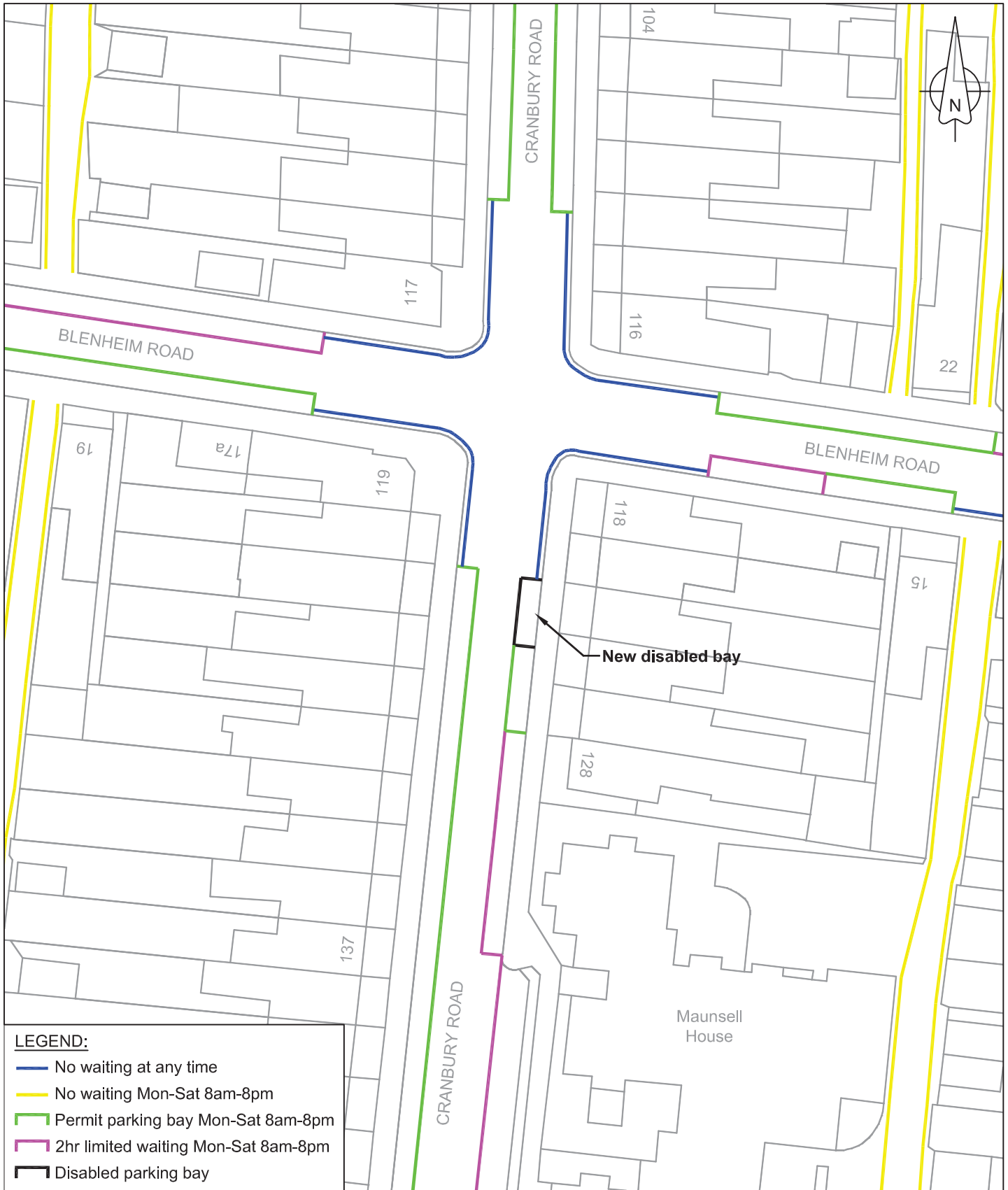
Reproduced from the Ordnance Survey mapping with the permission of Her Majesty's Stationery Office (C) Crown copyright. Unauthorised reproduction infringes Crown copyright and may lead to prosecution or civil proceedings. Licence No. 100019622 (2010)

Scheme: **CRANBURY ROAD, EASTLEIGH
 (CONTROLLED ZONE 2)**

Title: **DISABLED PERSONS PARKING BAY**

Scale @ A4: 1:500 Date: DEC 10 Drawn by: GJB Checked by: NP

Drawing No.: E/TM/01-07C/007 Project No.: E/TM/01-07C Rev:



LEGEND:

- No waiting at any time
- No waiting Mon-Sat 8am-8pm
- Permit parking bay Mon-Sat 8am-8pm
- 2hr limited waiting Mon-Sat 8am-8pm
- Disabled parking bay



Ed Vokes
 BSc (Hons) MCILT MCIEHT
 Head of Transportation and Engineering
 Civic Offices
 Leigh Road, Eastleigh
 Hampshire, SO50 9YN
 Telephone: (023) 8068 8000
 Fax: (023) 8062 0908
 Email: engineers@eastleigh.gov.uk

**Transportation
 and
 Engineering**

Reproduced from the Ordnance Survey mapping with the permission of Her Majesty's Stationery Office (C) Crown copyright. Unauthorised reproduction infringes Crown copyright and may lead to prosecution or civil proceedings. Licence No. 100019622 (2010)

Scheme: **CRANBURY ROAD, EASTLEIGH
 (CONTROLLED ZONE 2)**

Title: **DISABLED PERSONS PARKING BAY**

Scale @ A4: 1:500 Date: DEC 10 Drawn by: GJB Checked by: NP

Drawing No.: E/TM/01-07C/008 Project No.: E/TM/01-07C Rev:



LEGEND:

- No waiting at any time
- No waiting Mon-Sat 8am-8pm
- Permit parking bay Mon-Sat 8am-8pm
- 2hr limited waiting Mon-Sat 8am-8pm
- Disabled parking bay



Ed Vokes
 BSc (Hons) MCILT MCIEHT
 Head of Transportation and Engineering
 Civic Offices
 Leigh Road, Eastleigh
 Hampshire. SO50 9YN
 Telephone: (023) 8068 8000
 Fax: (023) 8062 0908
 Email: engineers@eastleigh.gov.uk

**Transportation
 and
 Engineering**

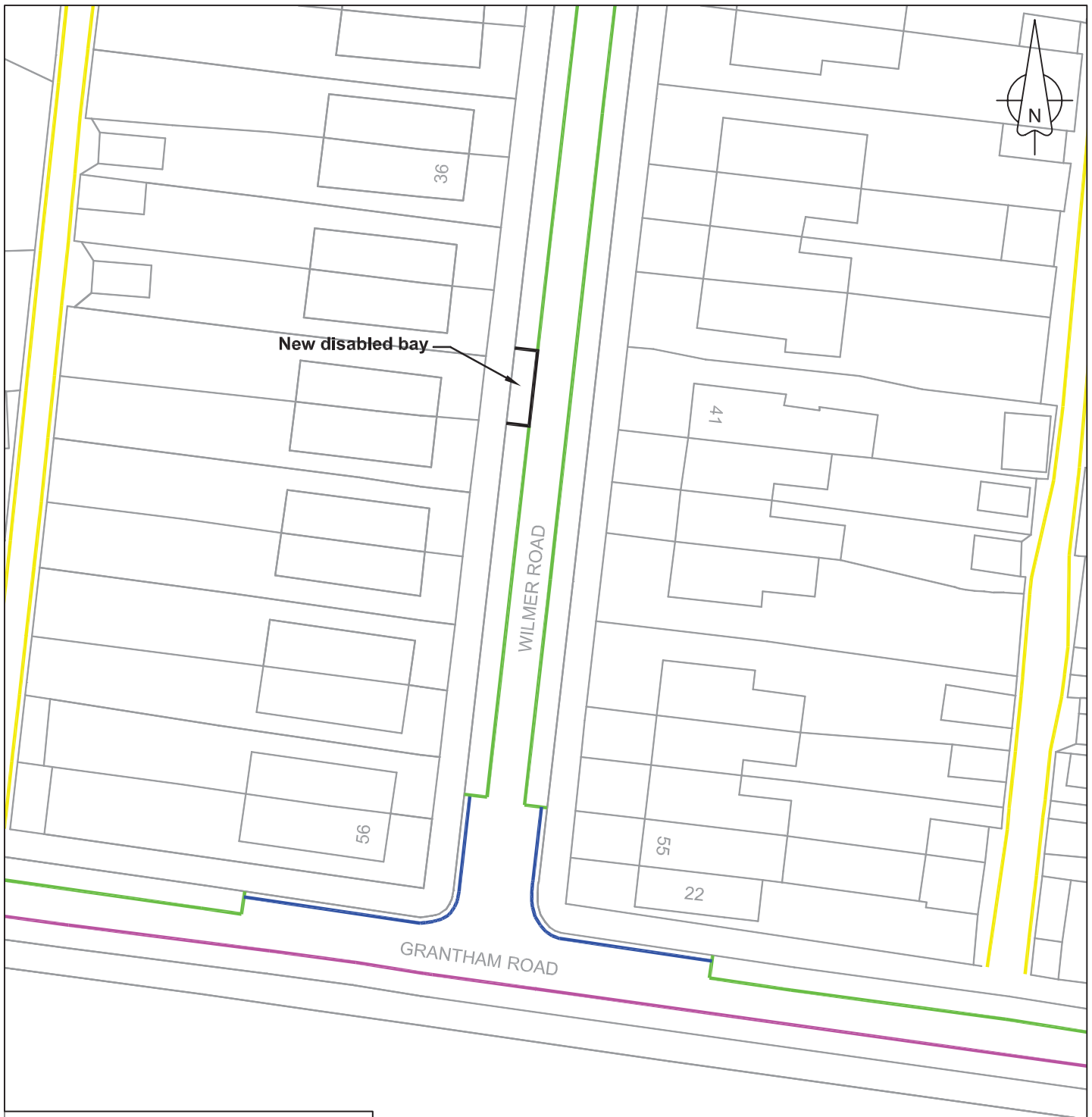
Reproduced from the Ordnance Survey mapping with the permission of Her Majesty's Stationery Office (C) Crown copyright. Unauthorised reproduction infringes Crown copyright and may lead to prosecution or civil proceedings. Licence No. 100019622 (2010)

Scheme: **DESBOROUGH ROAD, EASTLEIGH
 (CONTROLLED ZONE 2)**

Title: **DISABLED PERSONS PARKING BAYS**

Scale @ A4: 1:500 Date: DEC 10 Drawn by: GJB Checked by: NP

Drawing No.: E/TM/01-07C/009 Project No.: E/TM/01-07C Rev:



- LEGEND:**
- No waiting at any time
 - No waiting Mon-Sat 8am-8pm
 - Permit parking bay Mon-Sat 8am-8pm
 - 2hr limited waiting Mon-Sat 8am-8pm
 - Disabled parking bay



Ed Vokes
 BSc (Hons) MCILT MCIEHT
 Head of Transportation and Engineering
 Civic Offices
 Leigh Road, Eastleigh
 Hampshire. SO50 9YN
 Telephone: (023) 8068 8000
 Fax: (023) 8062 0908
 Email: engineers@eastleigh.gov.uk

**Transportation
 and
 Engineering**

Reproduced from the Ordnance Survey mapping with the permission of Her Majesty's Stationery Office (C) Crown copyright. Unauthorised reproduction infringes Crown copyright and may lead to prosecution or civil proceedings. Licence No. 100019622 (2010)

Scheme: **WILMER ROAD, EASTLEIGH
 (CONTROLLED ZONE 2)**

Title: **DISABLED PERSONS PARKING BAY**

Scale @ A4: 1:500 Date: DEC 10 Drawn by: GJB Checked by: NP

Drawing No.: E/TM/01-07C/010 Project No.: E/TM/01-07C Rev: