

THE BOROUGH OF EASTLEIGH (HEDGE END, WEST END AND BOTLEY)
(AMENDMENT NO.3) ORDER 2010

The Council of the Borough of Eastleigh (hereinafter referred to as "the Council") pursuant to arrangements made under Section 19 of the Local Government Act 2000 with the Hampshire County Council in exercise of the powers of the said County Council under Sections 1, 2 and 4 of the Road Traffic Regulation Act 1984 ("the Act") and Part IV of Schedule 9 to the Act and of all other enabling powers, and after consultation with the Chief Officer of Police in accordance with Part III of Schedule 9 to the Act hereby makes the following Order:-

Commencement and Citation

1. This Order shall come into operation on 21 June 2010 and may be cited as the "Borough of Eastleigh (Hedge End, West End and Botley) (Amendment No.3) Order 2010".

Prohibition and Restriction of Waiting

2. In this Order the Principal Order means The Borough of Eastleigh (Hedge End, West End and Botley) Consolidation Order 2008.

3. The Principal Order is hereby amended as follows:

(a) In the First Schedule (No Waiting at Any Time) after item number 2 (relating to Allen Road) shall be inserted:

- | | | | |
|------|----------------|-----------|---|
| 2i. | Allington Lane | Northwest | From a point 9 metres west of the eastern boundary wall of Silver Birches southwestwards for a distance for 228 metres. |
| 2ii. | Allington Lane | Southeast | From a point opposite a point 9 metres west of the eastern boundary wall of Silver Birches southwestwards for a distance of 208 metres. |

(b) In the First Schedule (No Waiting at Any Time) after item number 2A (relating to Avon Way) there shall be inserted:

- | | | | |
|-----|--------------|-------|--|
| 2B. | Bailey Close | South | From its junction with Bailey Close spur (north-south) eastwards for a distance of 51 metres. |
| 2C. | Bailey Close | North | From a point outside the eastern boundary wall of No.1 Bailey Close westwards for a distance of 22 metres. |
| 2D. | Bailey Close | North | From its junction with Bailey Close spur (north-south) eastwards for a distance of 10 metres. |

(c) In the First Schedule (No Waiting at Any Time) after item number 10 (relating to Beacon Road) there shall be inserted:

- | | | | |
|-------|---------------|------|--|
| 10i. | Bedford Close | West | From its junction with Sovereign Drive northwards for a distance of 10.5 metres. |
| 10ii. | Bedford Close | East | From its junction with Sovereign Drive northwards for a distance of 17 metres. |

(d) In the First Schedule (No Waiting at Any Time) item numbered 24 (relating to Bursledon Road) shall be revoked and replaced with:

- | | | | |
|-----|----------------|------|---|
| 24. | Bursledon Road | East | From its junction with Yardley Road northwards for 23 metres. |
|-----|----------------|------|---|

(e) In the First Schedule (No Waiting at Any Time) after item number 28 (relating to Cedar Close) there shall be inserted:

- | | | | |
|------|-------------|-------|---|
| 28A. | Cerne Close | Outer | From the north-western corner of the turning head outside No.23 Cerne Close southeastwards following the kerb line of the turning head for a distance of 28.5 metres. |
|------|-------------|-------|---|

(f) In the First Schedule (No Waiting at Any Time) after item number 53 (relating to Crabwood Drive) there shall be inserted:

- | | | | |
|------|---------------|------|--|
| 53A. | Crusader Road | West | From its junction with Sovereign Drive southwards for a distance of 15 metres. |
| 53B. | Crusader Road | East | From its junction with Sovereign Drive southwards for a distance of 10 metres. |

(g) In the First Schedule (No Waiting at Any Time) after item number 56 (relating to Drummond Road) there shall be inserted:

- | | | | |
|------|-----------|-----------|--|
| 56A. | Duke Road | Southwest | From its junction with Havendale northeastwards for a distance of 51 metres. |
| 56B. | Duke Road | Northeast | From a point 15 metres northwest of its junction with Paxton Close southeastwards to a point 15 metres southeast of that junction. |

(h) In the First Schedule (No Waiting at Any Time) after item number 58 (relating to Eastern Road) there shall be inserted:

- | | | | |
|------|-----------------|------|--|
| 58A. | Elizabeth Close | West | From its junction with West End Road northwards for a distance of 16 metres. |
|------|-----------------|------|--|

- | | | | |
|------|-----------------|-----------|--|
| 58B. | Elizabeth Close | East | From its junction with West End Road northwards for a distance of 25 metres. |
| 58C. | Fawn Crescent | Northwest | From a point 15 metres southwest of its junction with Locke Road northeastwards to a point 15 metres northeast of that junction. |

(i) In the First Schedule (No Waiting at Any Time) after item number 68 (relating to Freegrounds School Service Road) there shall be inserted:

- | | | | |
|------|-------------|-------|--|
| 68A. | Giles Close | North | From the junction with Maunsell Way eastwards for a distance of 9 metres. |
| 68B. | Giles Close | South | From the junction with Maunsell Way eastwards for a distance of 31 metres. |

(j) In the First Schedule (No Waiting at Any Time) after item number 73 (relating to Granada Road) there shall be inserted:

- | | | | |
|------|-------------|-----------|--|
| 73A. | Grange Road | Northeast | From its junction at the roundabout with Locke Road southeastwards for a distance of 198 metres. |
| 73B. | Grange Road | Northeast | From a point 242 metres south of its junction at the roundabout with Locke Road southeastwards for a distance of 220 metres. |
| 73C. | Grange Road | Southwest | From its junction with Westward Road southeastwards for a distance of 358 metres.. |

(k) In the First Schedule (No Waiting at Any Time) after item number 105 (relating to Ingersley Rise) there shall be inserted:

- | | | | |
|--------|--|------|---|
| 105i. | Itchen Valley Country Park access road | East | From its junction with Allington Lane northwards for a distance of 52 metres. |
| 105ii. | Itchen Valley Country Park access road | West | From its junction with Allington Lane northwards for a distance of 54 metres. |

(l) In the First Schedule (No Waiting at Any Time) after item number 107A (relating to Kenilworth Gardens) there shall be inserted:

- | | | | |
|-------|------------------|-----------|--|
| 107B. | Kings Copse Road | Northwest | From a point opposite a point 43.5 metres southwest of the northeastern boundary of No.27 Kings Copse Road southwestwards for a distance of 72 metres. |
|-------|------------------|-----------|--|

107C.	Kings Copse Road	Southeast	From its junction with Woodstock Close southwestwards for a distance of 13 metres.
107D.	Kings Copse Road	Southeast	From a point 5 metres northeast of the southwestern boundary wall of No.21 Kings Copse Road southwestwards for a distance of 15 metres.
107E.	Kings Copse Road	Southeast	From the southwestern boundary wall of No.47 Woodstock Close northeastwards for a distance of 33 metres.

(m) In the First Schedule (No Waiting at Any Time) item numbered 113 (relating to Locke Road) shall be revoked and replaced with:

113.	Locke Road	Southwest	From a point 46 metres west of its junction with Missenden Acres eastwards to its junction with Fawn Crescent.
113A.	Locke Road	Northeast	From a point 74 metres southeast of its junction with Maunsell Way southeastwards to a point 23 metres southeast of its junction with Missenden Acres.
113B.	Locke Road	Northeast	From its junction with Fawn Crescent northwestwards for a distance of 15 metres.

(n) In the First Schedule (No Waiting at Any Time) items numbered 151 and 152 (relating to New Cliffe Gardens) shall be revoked and replaced with:

151.	New Cliffe Gardens	Northeast	From its junction with St Johns Road northwestwards for a distance of 32 metres.
152.	New Cliffe Gardens	Southwest	From its junction with St Johns Road northwestwards for a distance of 23.5 metres.

(o) In the First Schedule (No Waiting at Any Time) after item number 159 (relating to Park View) there shall be inserted:

159A.	Paxton Close	Both	From its junction with Duke Road northeastwards for a distance of 16 metres.
-------	--------------	------	--

(p) In the First Schedule (No Waiting at Any Time) item number 177 (relating to St Johns Road) shall be revoked and replaced with:

177.	St Johns Road	Northwest	From a point 15 metres southwest of its junction with New Cliffe Gardens northeastwards to a point 20.5 metres northeast of that junction.
------	---------------	-----------	--

(q) In the First Schedule (No Waiting at Any Time) after item number 197 (relating to Southern Road) there shall be inserted:

- | | | | |
|-------|-----------------|-------|--|
| 197A. | Sovereign Drive | South | From a point 15 metres west of its junction with Crusader Road eastwards to a point 15 metres east of that junction. |
| 197B. | Sovereign Drive | South | From the western boundary wall of No.33 Sovereign Drive westwards for a distance of 16.5 metres. |

(r) In the First Schedule (No Waiting at Any Time) items numbered 204 and 212 (relating to Telegraph Road) shall be revoked and replaced with:

- | | | | |
|---------|----------------|-----------|---|
| 204. | Telegraph Road | East | From its junction with High Street southwards to a point 12 metres south of its junction with Kenilworth Gardens. |
| 212. | Telegraph Road | West | From its junction with High Street southwards for a distance of 63 metres. |
| 212i. | The Close | Northeast | From its junction with Upper Northam Road north-westwards for a distance of 41 metres. |
| 212ii. | The Close | Northeast | From a point 64 metres north of its junction with Upper Northam Road northwestwards for a distance of 14 metres. |
| 212iii. | The Close | Southwest | From its junction with Upper Northam Road north- westwards for a distance of 14 metres. |
| 212iv. | The Close | Southwest | From a point 24 metres north of its junction with Upper Northam Road northwestwards for a distance of 6 metres. |

(s) In the First Schedule (No Waiting at Any Time) item number 205 (relating to Telegraph Road) shall be revoked.

(t) In the First Schedule (No Waiting at Any Time) tem number 221A (relating to Warden Close) shall be revoked and replaced with:

- | | | | |
|-------|--------------|-----------|--|
| 221A. | Warden Close | Northeast | From its junction with West End Road southeastwards for a distance of 28 metres. |
| 221B. | Warden Close | Southwest | From its junction with West End Road southeastwards for a distance of 35 metres. |

(u) In the First Schedule (No Waiting at Any Time) item number 225B (relating to West End Road) shall be revoked and replaced with and after item number 225D (relating to West End Road) there shall be inserted:

- | | | | |
|-------|---------------|-------|---|
| 225B. | West End Road | South | From its junction with Moorhill Road eastwards to a point 61 metres east of its junction with Warden Close. |
| 225E. | West End Road | North | From a point 15 metres west of its junction with Elizabeth Close eastwards for a distance of 53 metres. |

(v) In the First Schedule (No Waiting at Any Time) items numbered 227 and 228 (relating to Western Road) shall be revoked and replaced with:

- | | | | |
|------|--------------|-----------|---|
| 227. | Western Road | Northeast | From its junction with Telegraph Road northwestwards for a distance of 27 metres. |
| 228. | Western Road | Southwest | From its junction with Telegraph Road northwestwards for a distance of 25.5 metres. |

(w) In the First Schedule (No Waiting at Any Time) after item number 252 (relating to Winchester Road) there shall be inserted:

- | | | | |
|-------|----------------|------------|--|
| 252A. | Woodhouse Lane | North west | From its junction with Grange Road northeastwards for a distance of 98 metres. |
| 252B. | Woodhouse Lane | Southeast | From its junction with Grange Road northeastwards for a distance of 93 metres. |

(x) In the First Schedule (No Waiting at Any Time) after item number 254 (relating to Woodlea Gardens) there shall be inserted:

- | | | | |
|-------|-----------------|-----------|---|
| 254A. | Woodstock Close | Southwest | From its junction with Kings Copse Road southeastwards for a distance of 10 metres. |
| 254B. | Woodstock Close | Northeast | From its junction with Kings Copse Road southeastwards for a distance of 29 metres. |

(y) In the Fourth Schedule (No Waiting All Days between 1 May and 30 September inclusive, 9.00am – 6.00pm) items numbered 3 and 4 (relating to Bursledon Road) shall be revoked and replaced with:

- | | | | |
|----|----------------|------|--|
| 3. | Bursledon Road | East | From a point 6 metres north of the southern boundary of No.49 Bursledon Road southwards for a distance of 87 metres. |
|----|----------------|------|--|

4. Bursledon Road East From a point 4 metres south of the southern boundary of No.45A Bursledon Road northwards for a distance of 72 metres.

4A. Bursledon Road West From a point 10.5 metres north of its junction with Pretoria Road northwards for a distance of 109 metres.

(z) In the Fifteenth Schedule (No Stopping at any time on Entrance Markings) before item number 1 (relating to High Street, Botley) there shall be inserted:

A. Cutbush Lane East From a point 12 metres south of the southern kerb line of Coachmans Copse southwards for a distance of 16.5 metres.

(aa) In the Fifteenth Schedule (No Stopping at any time on Entrance Markings) item number 3 (relating to Kings Copse Road) shall be revoked and replaced with:

3. Kings Copse Road North-west From a point opposite a point 6 metres southwest of the northeastern boundary of No.27 Kings Copse Road southwestwards for a distance of 37.5 metres

Dated this day of 2010

THE COMMON SEAL of EASTLEIGH)
BOROUGH COUNCIL was hereunto)
affixed in the presence of:-)

Head of Legal & Democratic Services

DATED 2010

BOROUGH OF EASTLEIGH

THE BOROUGH OF EASTLEIGH
(HEDGE END, WEST END AND
BOTLEY) (AMENDMENT NO.3)
ORDER 2010

A R Ward
Head of Legal & Democratic Services
Eastleigh Borough Council
Civic Offices
Leigh Road
Eastleigh
Hampshire
SO50 9YN



Key to Restriction Types Displayed

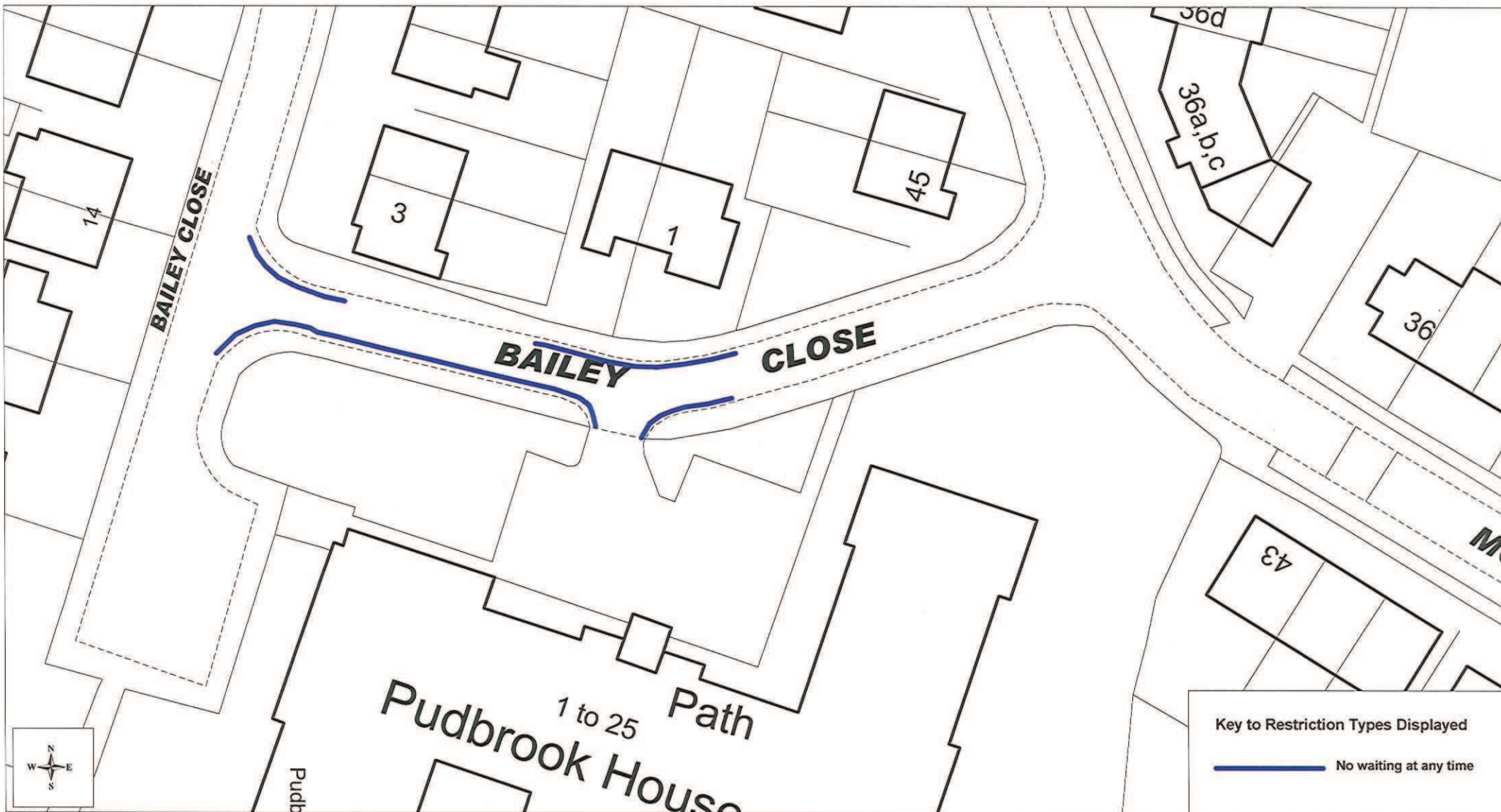
————— No waiting at any time



Allington Lane & Itchen Valley Country Park access road


(c) Crown copyright. All rights reserved
Eastleigh Borough Council
Licence No. 100019622 (2006)

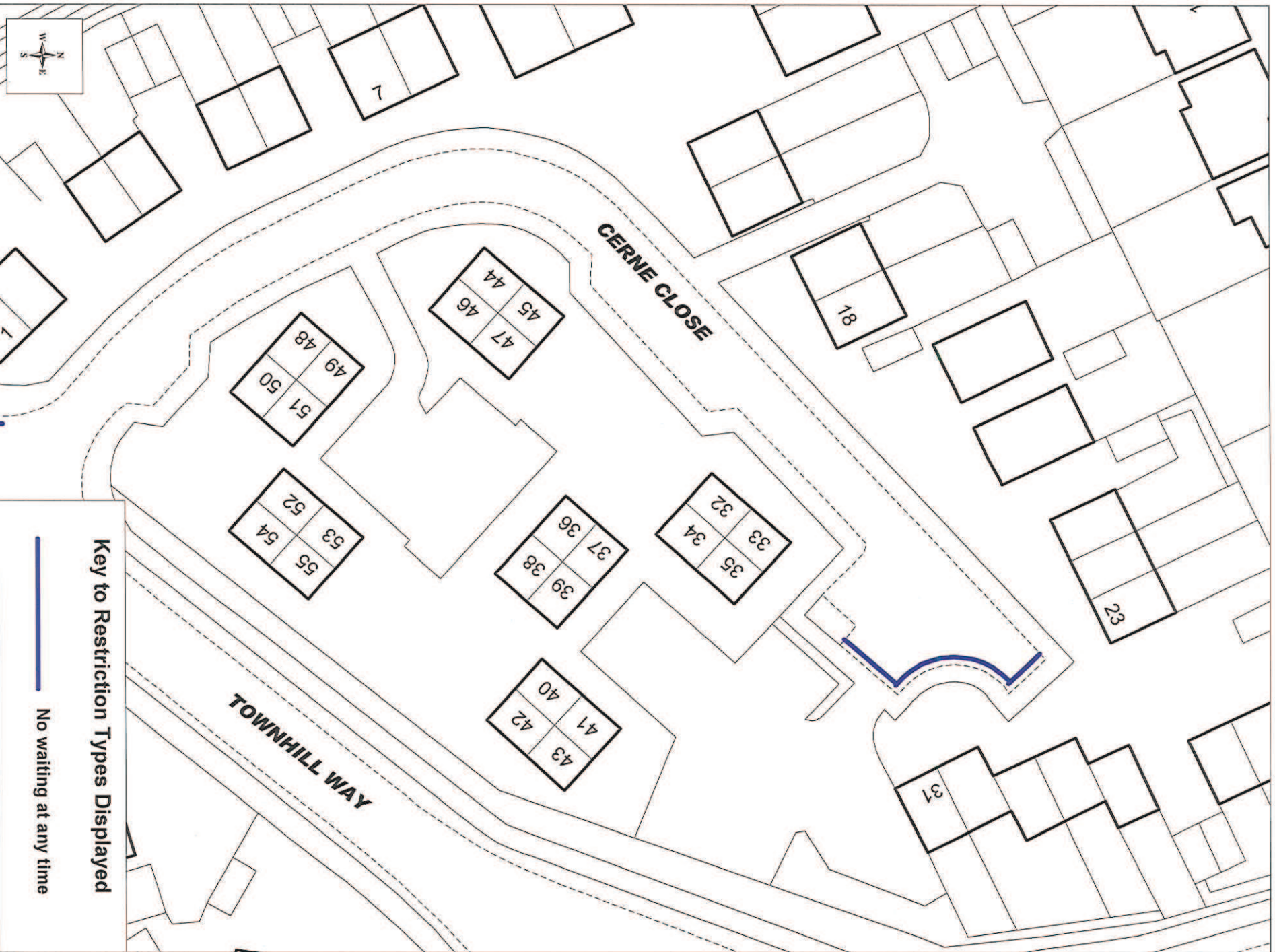
SCALE	1 : 1250
DATE	14/12/2009
DRAWING No.	E/TM/01/Q/36/001
DRAWN BY	NP
CHECKED BY	SRW



SCALE	1 : 500
DATE	14/12/2009
DRAWING No.	ETM/101/Q/36/002
DRAWN BY	NP
CHECKED BY	SRW



	Bursledon road		SCALE	1 : 1250
			DATE	02/06/2010
			DRAWING No.	
			DRAWN BY	
			CHECKED BY	

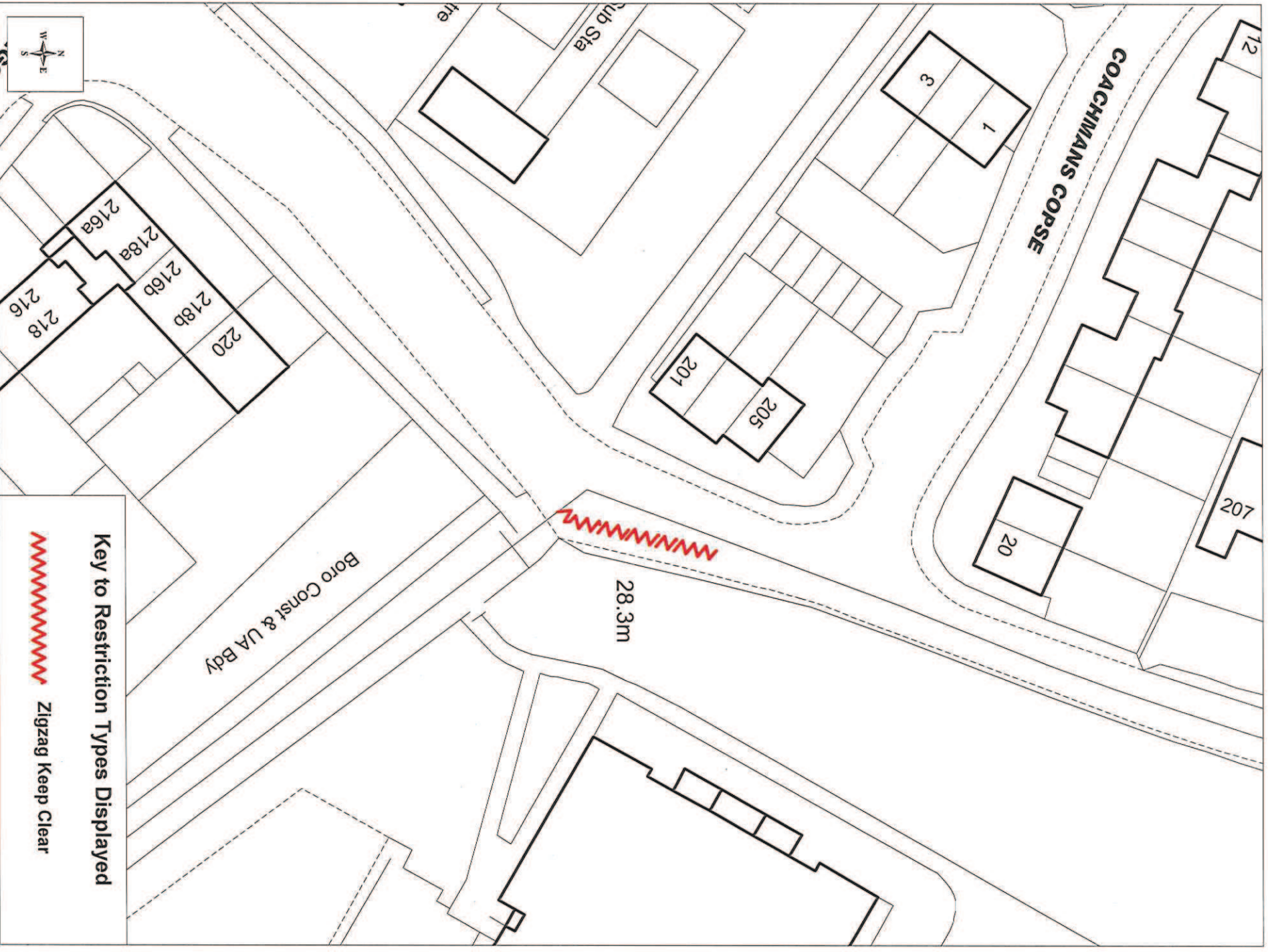


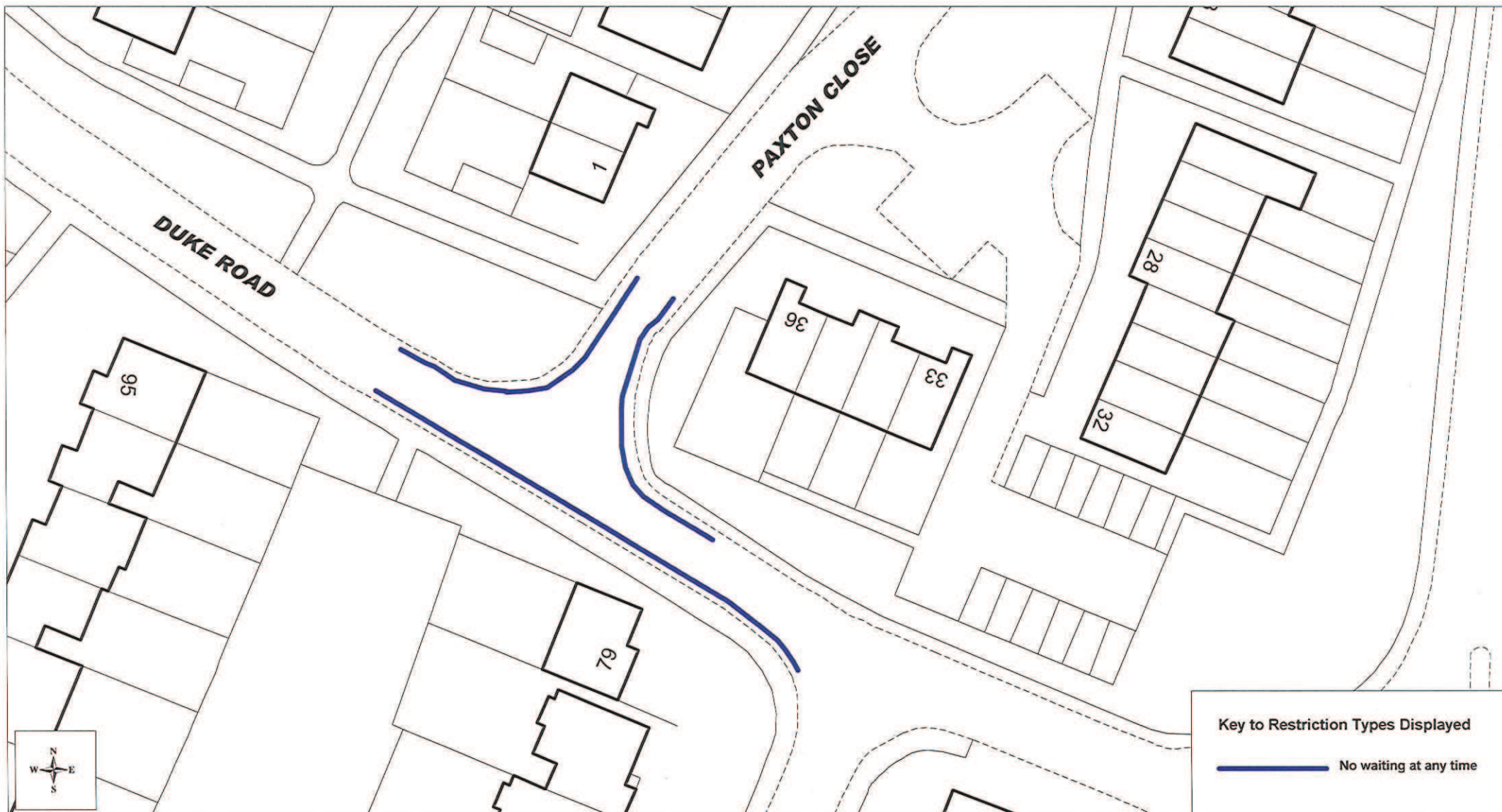
Key to Restriction Types Displayed

— No waiting at any time

Cerne Close

SCALE	1 : 500
DATE	14/12/2009
DRAWING No.	ETM010136/005
DRAWN BY	NP
CHECKED BY	SKW





Key to Restriction Types Displayed

————— No waiting at any time



Duke Road & Paxton Close

(c) Crown copyright. All rights reserved
Eastleigh Borough Council
Licence No. 100019622 (2008)

SCALE	1 : 500
DATE	14/12/2009
DRAWING No.	E/TM/01/Q/36/007
DRAWN BY	NP
CHECKED BY	SRW



SCALE	1 : 1000
DATE	02/06/2010
DRAWING No.	
DRAWN BY	
CHECKED BY	



Key to Restriction Types Displayed

— No waiting at any time

SCALE 1 : 2000

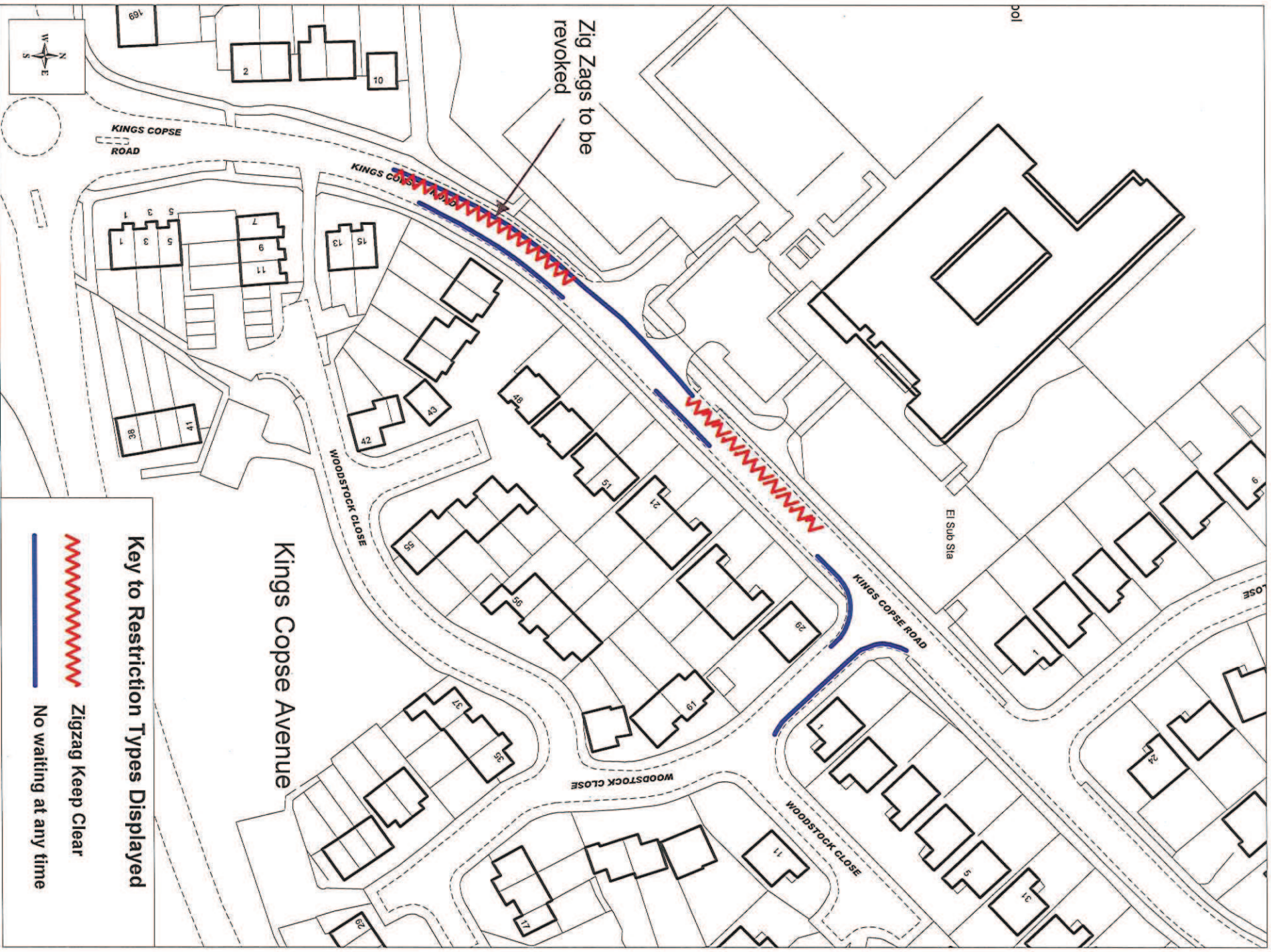
DATE 14/12/2009

DRAWING NO. ETM161034009

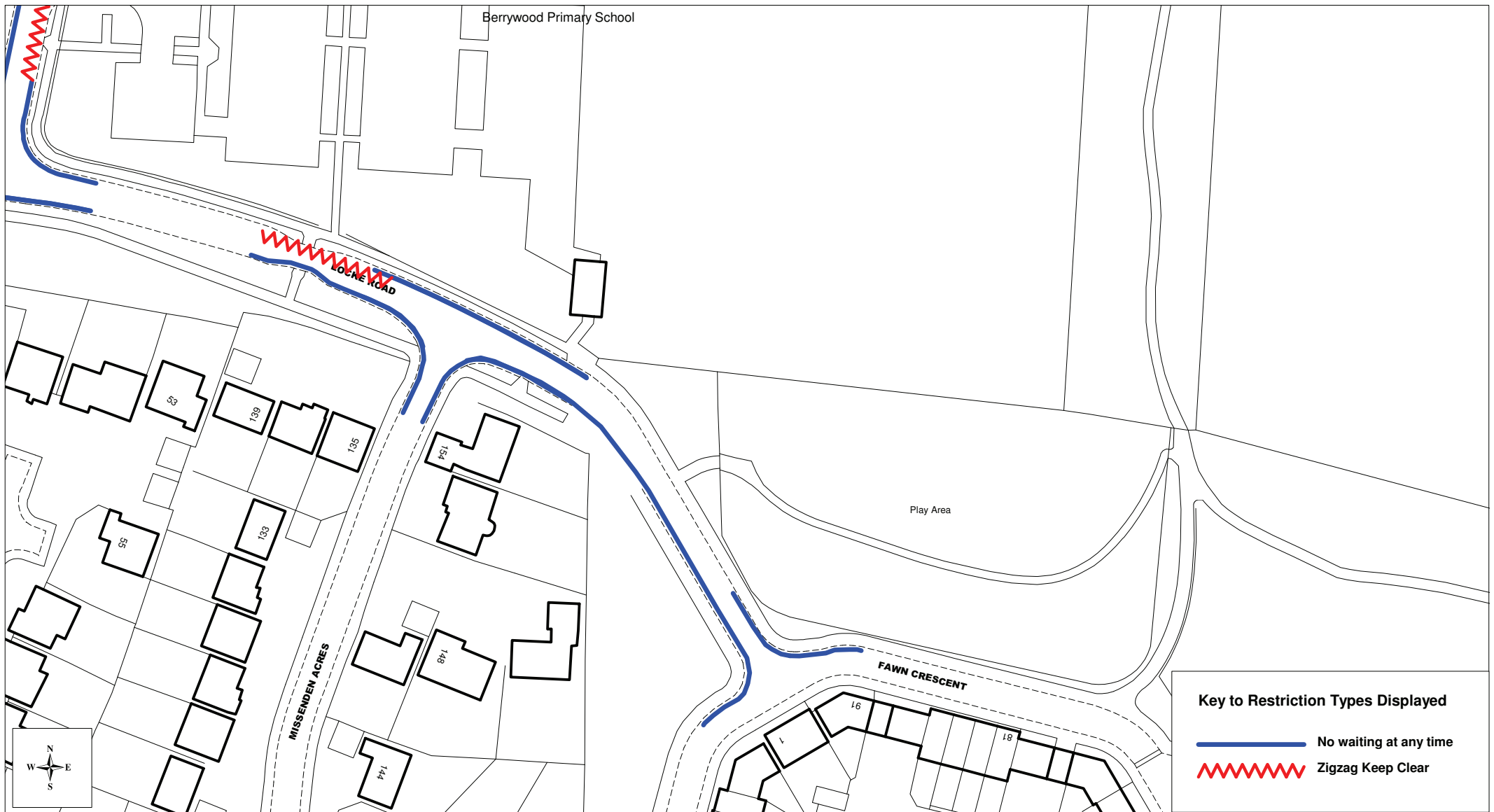
DRAWN BY NP

CHECKED BY SPW

Grange Road



SCALE	1 : 1000
DATE	14/12/2009
DRAWING No.	ETM/C1/034/011
DRAWN BY	NP
CHECKED BY	SRU



Key to Restriction Types Displayed

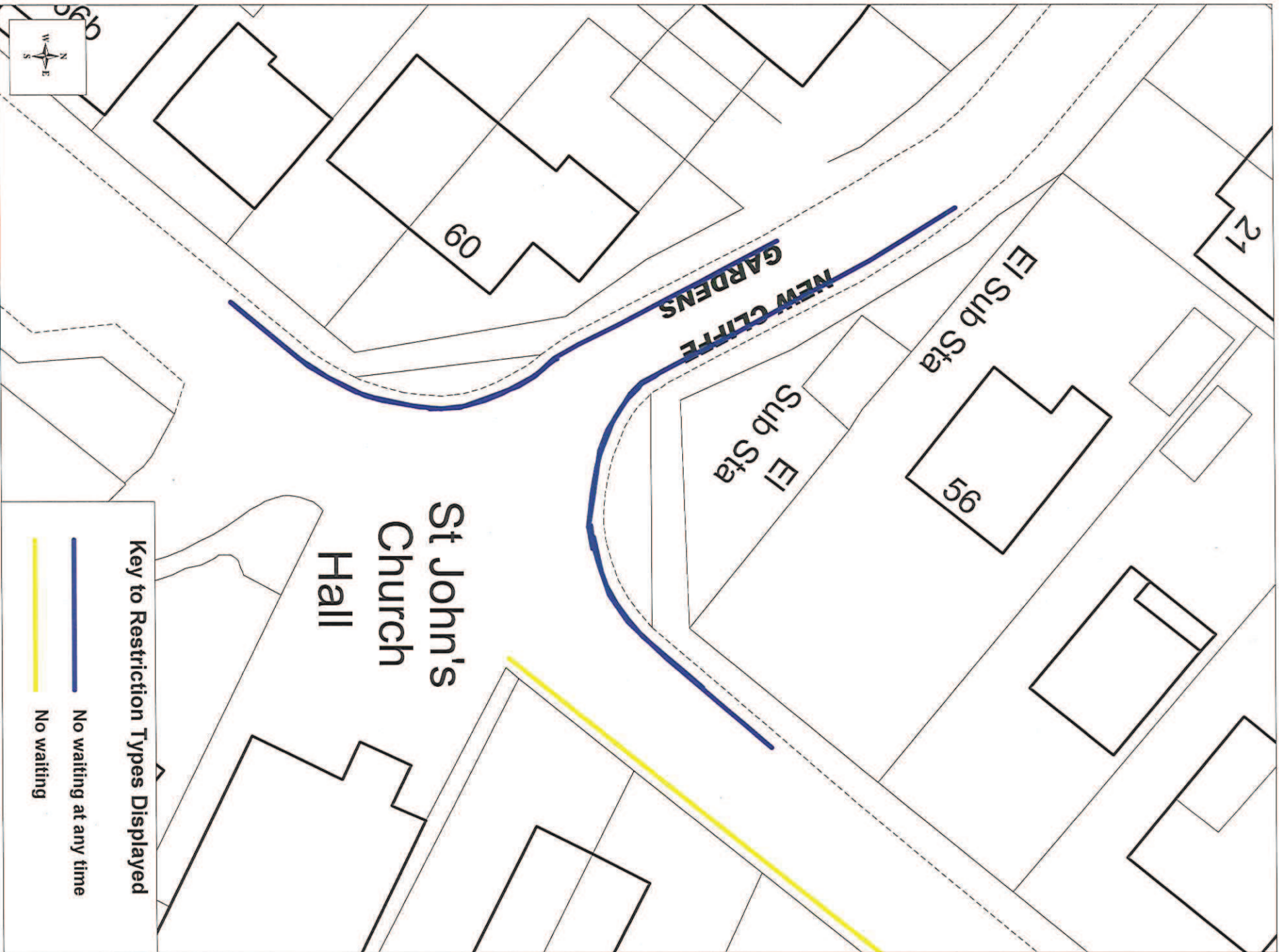
- No waiting at any time
- ~~~~~ Zigzag Keep Clear



Locke Road Hedge End

(c) Crown copyright. All rights reserved
Eastleigh Borough Council
Licence No. 100019622 (2006)

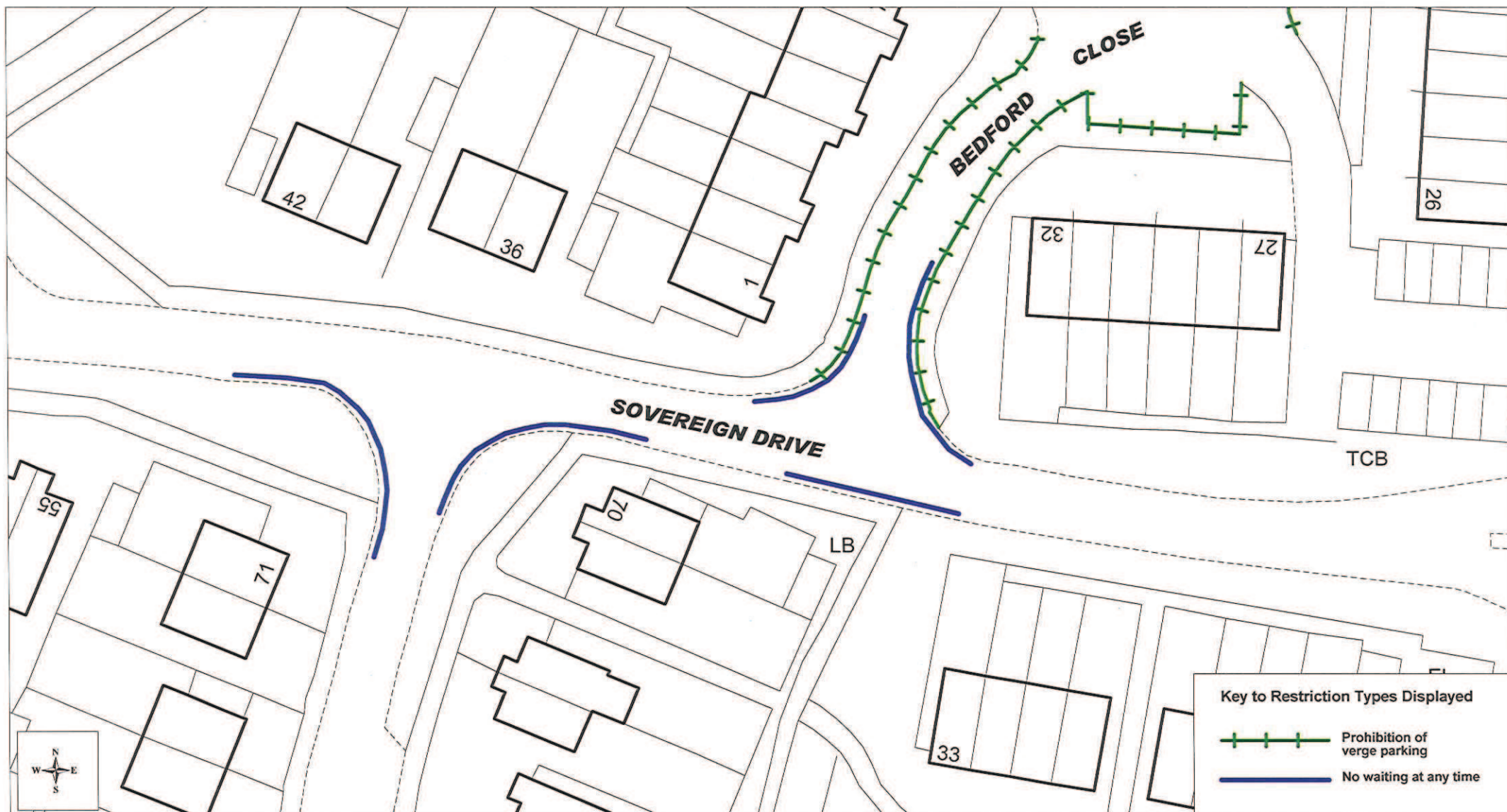
SCALE	1 : 1000
DATE	02/06/2010
DRAWING No.	
DRAWN BY	
CHECKED BY	



- Key to Restriction Types Displayed**
- No waiting at any time
 - No waiting

Newcliffe Gardens & St Johns Road

SCALE	1 : 300
DATE	14/12/2009
DRAWING NO.	ETW/0110/3403
DRAWN BY	NP
CHECKED BY	SKU



Key to Restriction Types Displayed

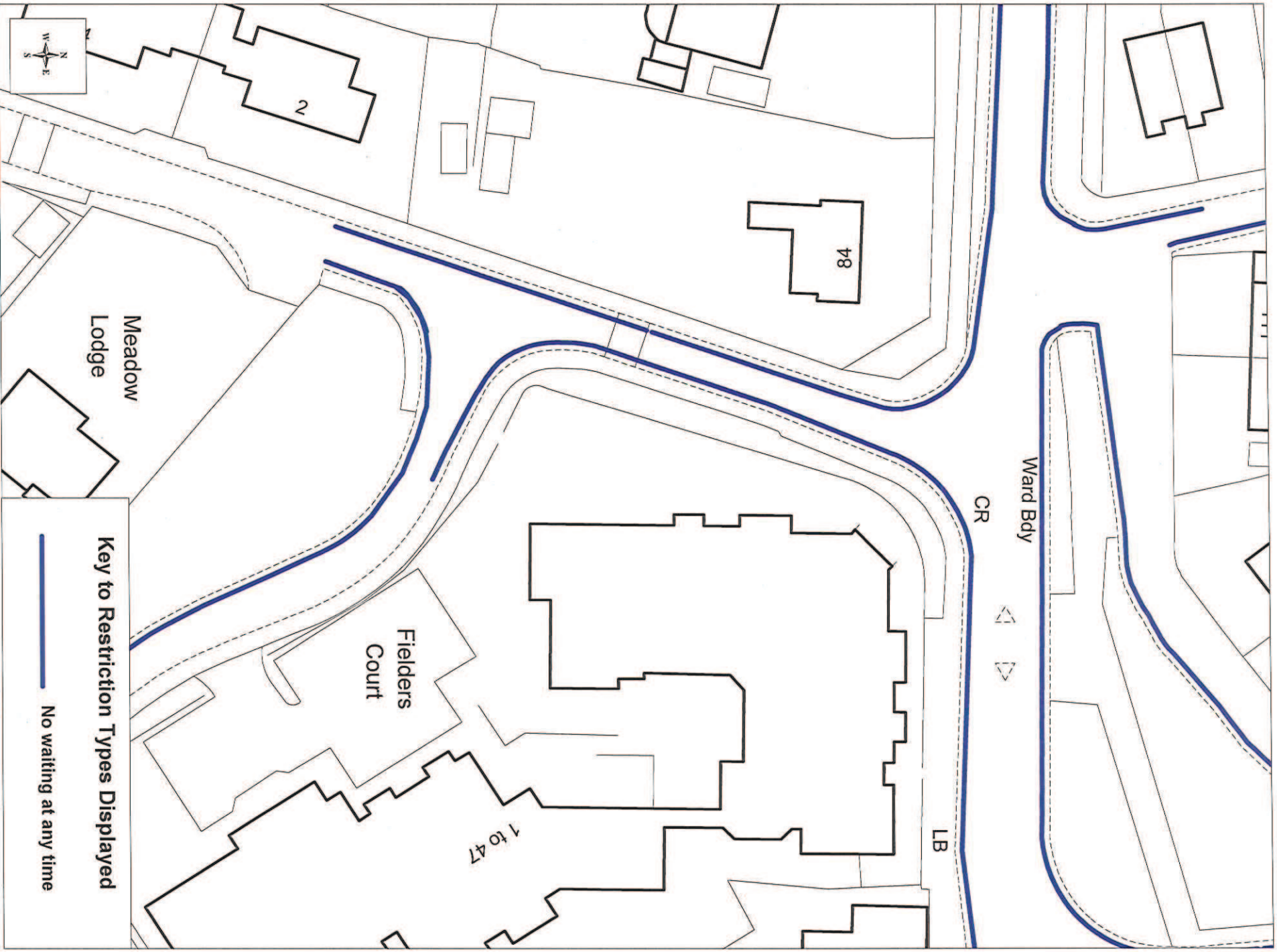
-  Prohibition of verge parking
-  No waiting at any time



Sovereign Drive, Crusader Road & Bedford Close

(c) Crown copyright. All rights reserved
Eastleigh Borough Council
Licence No. 100019622 (2006)

SCALE	1 : 500
DATE	14/12/2009
DRAWING No.	ETM/01/03/014
DRAWN BY	NP
CHECKED BY	SLW



Key to Restriction Types Displayed

— No waiting at any time

SCALE	1 : 500
DATE	14/12/2009
DRAWING NO.	ETM1010A/36105
DRAWN BY	NP
CHECKED BY	GRD

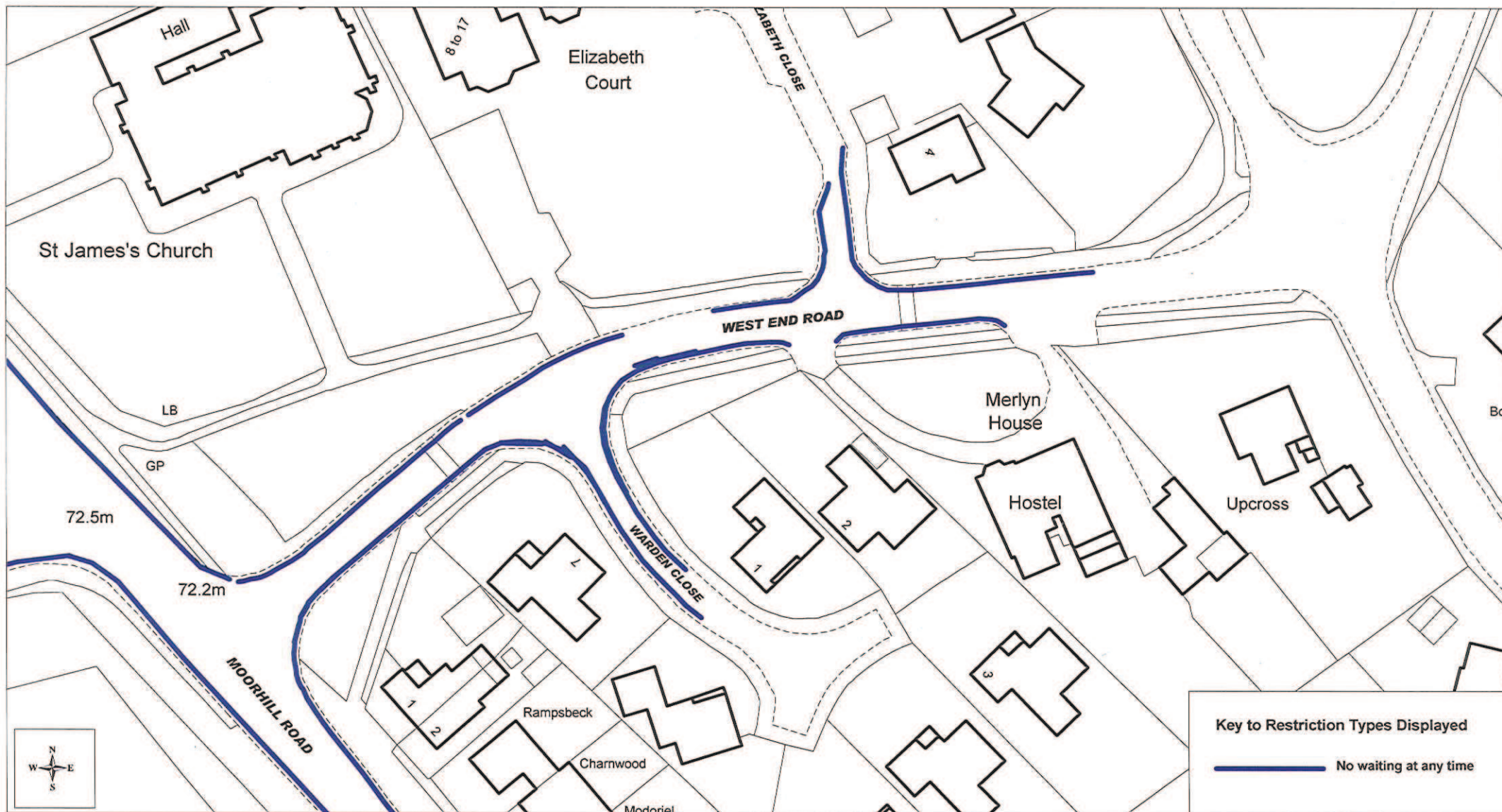


Key to Restriction Types Displayed

— No waiting at any time



SCALE	1 : 500
DATE	14/12/2009
DRAWING No.	ETM/01/0136/06
DRAWN BY	NP
CHECKED BY	SKW



West End Road, Elizabeth Close & Warden Close

(c) Crown copyright. All rights reserved
Eastleigh Borough Council
Licence No. 100019622 (2006)

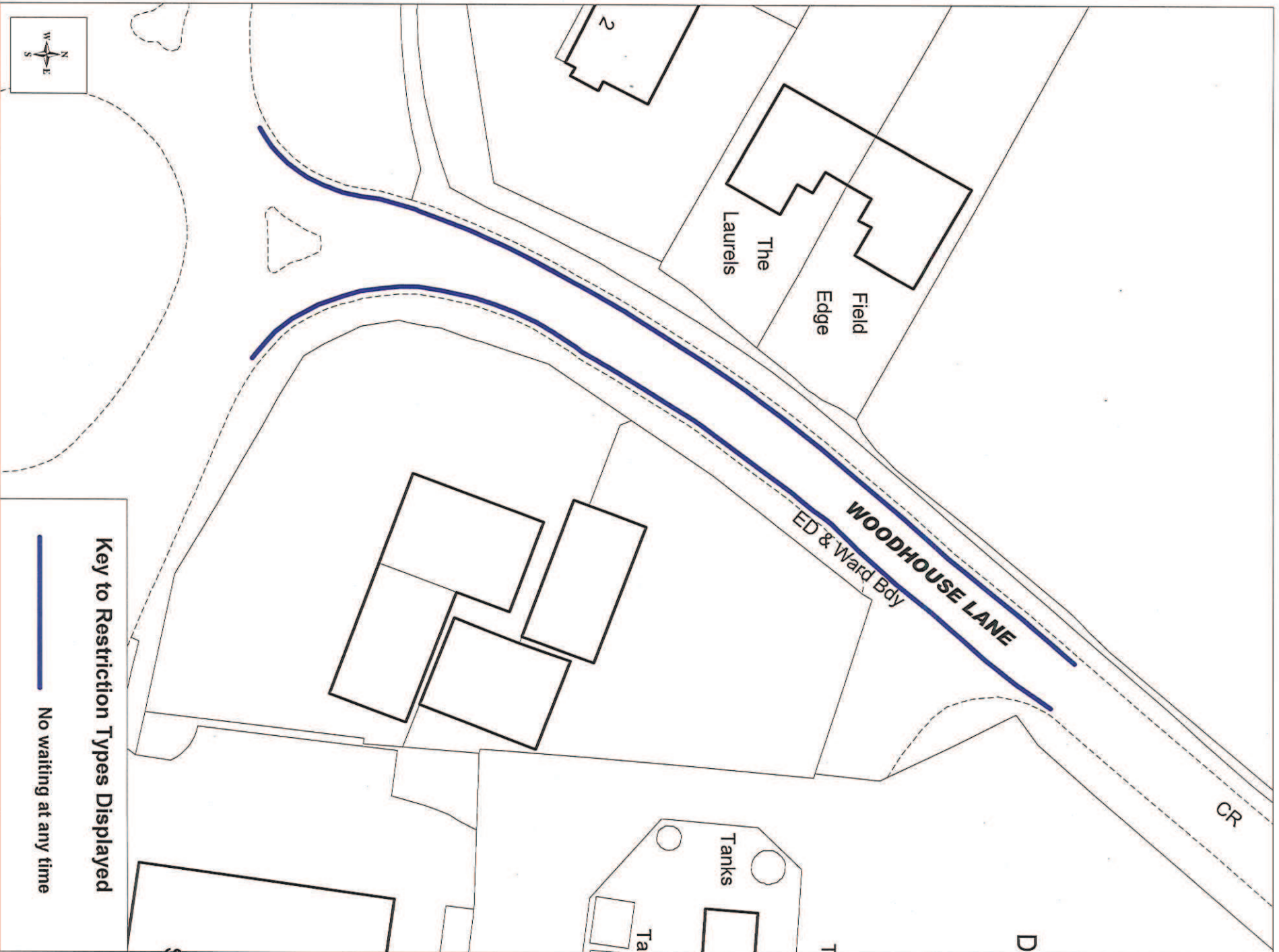
SCALE	1 : 750
DATE	14/12/2009
DRAWING No.	ET/M101/Q/36/017
DRAWN BY	NP
CHECKED BY	SRW

Western Road

(c) Crown copyright. All rights reserved
Eastleigh Borough Council
Licence No. 100019622 (2006)

SCALE	1 : 750
DATE	14/12/2009
DRAWING No.	ETM/01/0136/C18
DRAWN BY	NP
CHECKED BY	SPW





Key to Restriction Types Displayed

— No waiting at any time

Woodhouse Lane	
SCALE	1 : 500
DATE	14/12/2009
DRAWING No.	ET/10/01/0136/008
DRAWN BY	NP
CHECKED BY	SRU