

THE BOROUGH OF EASTLEIGH (EASTLEIGH TOWN CENTRE)
(AMENDMENT NO.4) ORDER 2010

The Council of the Borough of Eastleigh (hereinafter referred to as "the Council") pursuant to arrangements made under Section 19 of the Local Government Act 2000 with the Hampshire County Council in exercise of the powers of the said County Council under Sections 1, 2 and 4 of the Road Traffic Regulation Act 1984 ("the Act") and Part IV of Schedule 9 to the Act, and of all other enabling powers, and after consultation with the Chief Officer of Police in accordance with Part III of Schedule 9 to the Act hereby makes the following Order:-

Commencement and Citation

1. This Order shall come into operation on 1 March 2010 and may be cited as the "Borough of Eastleigh (Eastleigh Town Centre) (Amendment No.4) Order 2010".

Prohibition and Restriction of Waiting

2. In this Order the Principal Order means The Borough Of Eastleigh (Eastleigh Town Centre) Consolidation Order 2008

3. The Principal Order is hereby amended as follows:

(a) In Article 3 of the Order after (d) there shall be inserted:

(e) between the hours of 10.00am and 11.00am and 2.00pm and 3.00pm on any day other than a Saturday or Sunday in the roads, on the sides of roads or in any lengths of roads specified in the Eighteenth Schedule to this Order;

(b) In the First Schedule (No Waiting at Any Time) item number 7 relating to Belmont Road shall be revoked and replaced with:

- | | | | |
|-----|--------------|-------|---|
| 7. | Belmont Road | East | From its junction with Leigh Road in a southerly direction for a distance of 44 metres. |
| 7A. | Belmont Road | West | From its junction with Leigh Road in a southerly direction for a distance of 35 metres. |
| 7B. | Belmont Road | West | From a point 15 metres north of its junction with Cox Row in a southerly direction to a point 15 metres south of that junction. |
| 7C. | Belmont Road | North | From its junction with Falkland Road in an easterly direction for a distance of 18 metres. |
| 7D. | Belmont Road | South | From its junction with Falkland Road in an easterly direction to a point 15 metres east of its western junction with Somerset Crescent. |

(c) In the First Schedule (No Waiting at Any Time) after item number 15 relating to Bournemouth Road there shall be inserted:

15A.	Bournemouth Road	East	From its junction with Red Lodge to its junction with Chestnut Avenue
------	------------------	------	---

(d) In the First Schedule (No Waiting at Any Time) after item number 17 relating to Byron Road there shall be inserted:

17A.	Chestnut Close	Southeast	From its junction with Chestnut Avenue in a northerly direction for a distance of 13 metres.
------	----------------	-----------	--

17B.	Chestnut Close	Northwest	From its junction with Chestnut Avenue in a northerly direction for a distance of 15 metres.
------	----------------	-----------	--

17C.	Chestnut Avenue	North and East	From its junction with Bournemouth Road to a point 194.5 metres east of its junction with Nightingale Avenue.
------	-----------------	----------------	---

17D.	Chestnut Avenue	West and Southwest	From its junction with the Bournemouth Road in a southerly direction to a point 195 metres southeast of its junction with Nightingale Avenue.
------	-----------------	--------------------	---

(e) In the First Schedule (No Waiting at Any Time) after item number 19 relating to Coles Close there shall be inserted:

19A.	Cornwall Road	Both	From its junction with Falkland Road in westerly direction for a distance of 15 metres.
------	---------------	------	---

(f) In the First Schedule (No Waiting at Any Time) after item number 20 relating to Cox Row there shall be inserted:

20A.	Cox Row	Both	From its junction with Falkland Road in an easterly direction for a distance of 15 metres.
------	---------	------	--

20B.	Cox Row	Both	From its junction with Belmont Road in a westerly direction for a distance of 15.5 metres.
------	---------	------	--

(g) In the First Schedule (No Waiting at Any Time) after item number 21 relating to Desborough Road Backway there shall be inserted:

21A.	Devon Drive	North	From its northerly junction with Falkland Road in a westerly direction for a distance of 15 metres.
21B.	Devon Drive	South	From its northerly junction with Falkland Road in a westerly direction for a distance of 19 metres.
21C.	Devon Drive	Both	From its southerly junction with Falkland Road in a westerly direction for a distance of 15 metres.

(h) In the First Schedule (No Waiting at Any Time) after item number 25 relating to Doncaster Drove there shall be inserted:

25A.	Dorset Road	Both	From its junction with Westfield Road in a southerly direction for a distance of 10 metres.
------	-------------	------	---

(i) In the First Schedule (No Waiting at Any Time) item number 26 relating to Falkland Road shall be revoked and replaced with:

26.	Falkland Court (car park access road)	Both	From its junction with Falkland Road in an easterly direction for a distance of 5 metres.
-----	--	------	---

(j) In the First Schedule (No Waiting at Any Time) after item number 28 relating to Falkland Road there shall be inserted:

28A.	Falkland Road	East	From a point 15 metres north of its junction with Cambridge Drive to the southern end of the lay-by outside Norfolk Court.
28B.	Falkland Road	East	From a point 13 metres north of its junction with Falkland Court to a point 15 metres south of its junction with Kent Road.
28C.	Falkland Road	West	From a point 15 metres north of its junction with Cambridge Drive to a point 15 metres north of its southern junction with Devon Drive.
28D.	Falkland Road	West	From a point 15 metres north of its junction with Cornwall Road to a point 15 metres south of that junction.
28E.	Falkland Road	West	From a point 17.5 metres north of its northern junction with Devon Drive to a point 15 metres south of that junction.

28F.	Falkland Road	Both	From its junction with Leigh Road in a southerly direction for a distance of 25 metres.
28G.	Falkland Road	East	From a point 15 metres north of its junction with Cox Row in a southerly direction to a point 15 metres south of that junction.
28H.	Falkland Road	West	From a point 15 metres north of its junction with Westfield Road in a southerly direction to a point 15 metres south of that junction.

(k) In the First Schedule (No Waiting at Any Time) after item number 42 relating to High Street, Eastleigh there shall be inserted:

42A.	Kent Road	North	From its junction with Falkland Road in an easterly direction for a distance of 10.5 metres.
42B.	Kent Road	South	From its junction with Falkland Road in an easterly direction for a distance of 15 metres.

(l) In the First Schedule (No Waiting at Any Time) after item number 66 relating to Nightingale Avenue there shall be inserted:

66A.	Nightingale Avenue	Northwest	From its junction with Chestnut Avenue in a north-easterly direction to a point 26 metres northeast of its southerly junction with Robin Square.
66B.	Nightingale Avenue	Southeast	From its junction with Chestnut Avenue in a north-easterly direction for a distance of 48.5 metres.

(m) In the First Schedule (No Waiting at Any Time) after item number 91 relating to Red Lodge there shall be inserted:

91A.	Robin Square (southern end)	Both	From its junction with Nightingale Avenue in a north-westerly direction for a distance of 15 metres.
------	-----------------------------	------	--

(n) In the First Schedule (No Waiting at Any Time) after item number 108 relating to Shakespeare Road there shall be inserted:

108A.	Somerset Crescent	West	From its junction with Belmont Road in a southerly direction for a distance of 17.5 metres.
108B.	Somerset Crescent	East	From its junction with Belmont Road in a southerly direction for a distance of 15 metres.

(o) In the First Schedule (No Waiting at Any Time) after item number 112 relating to Stoneycroft Rise there shall be inserted:

112A.	Surrey Road	Both	From its junction with Falkland Road in an easterly direction for a distance of 15 metres.
-------	-------------	------	--

(p) In the First Schedule (No Waiting at Any Time) after item number 130 relating to Wells Road there shall be inserted:

130A.	Westfield Crescent	Both	From its westerly junction with Westfield Road in a northerly direction for a distance of 10 metres.
-------	--------------------	------	--

130B.	Westfield Crescent	East	From its easterly junction with Westfield Road in a northerly direction for a distance of 12 metres.
-------	--------------------	------	--

130C.	Westfield Crescent	West	From its easterly junction with Westfield Road in a northerly direction for a distance of 15 metres.
-------	--------------------	------	--

(q) In the First Schedule (No Waiting at Any Time) item number 131 relating to Westfield Road shall be revoked and replaced with:

131.	Westfield Road	Both	From its junction with Falkland Road in a westerly direction for a distance of 15 metres.
------	----------------	------	---

131A.	Westfield Road	North	From its junction with Bournemouth Road in an easterly direction to a point 15 metres northeast of its westerly junction with Westfield Crescent.
-------	----------------	-------	---

131B.	Westfield Road	South	From the western boundary of 10 Westfield Road in an easterly direction for a distance of 47 metres to the boundary of Nos. 20/22 Westfield Road.
-------	----------------	-------	---

131C.	Westfield Road	South	From a point 17 metres west of its junction with Dorset Road in an easterly direction to a point 15 metres east of that junction.
-------	----------------	-------	---

131D.	Westfield Road	South	From its junction with Bournemouth Road in an easterly direction for a distance of 40 metres.
-------	----------------	-------	---

131E. Westfield Road North From a point 15 metres west of its easterly junction with Westfield Crescent in a easterly direction to a point 15 metres east of that junction.

(r) In the Thirteenth Schedule (Areas on the Highway Designated as Disabled Persons Parking Places) item number 6 relating to Cornwall Road; items numbered 9 and 10 relating to Devon Drive; item 3 relating to Cambridge Green; item 11 relating to Essex Green; and items 23 and 24 relating to Suffolk Drive shall be revoked;

(s) In the Thirteenth Schedule (Areas on the Highway Designated as Disabled Persons Parking Places) after item number 25 relating to Tennyson Road there shall be inserted:

25A. Twyford Road West From a point 3.5 metres south of the southern boundary of No. 51 Twyford Road southwards for a distance of 6.5 metres.

(t) In the Thirteenth Schedule (Areas on the Highway Designated as Disabled Persons Parking Places) after item number 28 relating to Wells Place there shall be inserted:

28A. Wiltshire Road West From a point 1.5 metres north of the northern boundary of No. 2 Wiltshire Road northwards for a distance of 6.5 metres.

28B. Wiltshire Road West From a point 1.5 metres north of the northern boundary of No. 2 Wiltshire Road southwards for a distance of 6.5 metres.

28C. Wiltshire Road West From the northern boundary of No. 22 Wiltshire Road southwards for a distance of 6.5 metres.

(u) In the Sixteenth Schedule (No Waiting on Verge) after item number 2 relating to Falkland Road there shall be inserted:

2A. Falkland Road East From a point 15 metres south of its junction with Cox Row to a point 13 metres north of its junction with Falkland Court.

2B. Falkland Road East From a point 15 metres south of its junction with Kent Road in a southerly direction for a distance of 11 metres.

- | | | | |
|-----|---------------|------|--|
| 2C. | Falkland Road | West | From a point 15 metres south of its junction with Westfield Road in a southerly direction to a point 17.5 metres north of its junction with Devon Drive (northern junction). |
| 2D. | Falkland Road | West | From a point 15 metres south of its junction with Devon Drive (northern junction) in a southerly direction to a point 15 metres north of its junction with Cornwall Road. |
| 2E. | Falkland Road | West | From a point 15 metres south of its junction with Cornwall Road in a southerly direction to a point 15 metres north of its junction with Devon Drive (southern junction). |

(v) After the Seventeenth Schedule there shall be inserted:

EIGHTEENTH SCHEDULE

No Waiting Monday to Friday 10.00am -11.00am & 2.00pm – 3.00pm

- | | | | |
|----|---------------------------------|------|---|
| 1. | Bournemouth Road (Service Road) | West | For its entire length |
| 2. | Bournemouth Road (Service Road) | East | From a point 13 metres south of its junction with Westfield Road southwards to a point 4 metres south of the southern boundary of No. 149 Bournemouth Road. |
| 3. | Holland Close | Both | For its entire length. |

Dated this day of 2010

THE COMMON SEAL of EASTLEIGH)
BOROUGH COUNCIL was hereunto)
affixed in the presence of:-)

Head of Legal & Democratic Services

DATED _____ 2010

BOROUGH OF EASTLEIGH

THE BOROUGH OF EASTLEIGH
(EASTLEIGH TOWN CENTRE)
(AMENDMENT NO.4) ORDER 2010

A R Ward
Head of Legal & Democratic Services
Eastleigh Borough Council
Civic Offices
Leigh Road
Eastleigh
Hampshire
SO50 9YN

\\EBC01-100\Users\Legal & Democratic Services\Democratic
Services\COMADMIN\TRAFFORDS\DECRIM\NONCPZ\EASTLEIGH NON
CPZ\EASTLEIGH TOWN CENTRE\AMENDNO.X- FALKLAND
ROAD\FALKLAND ROAD ORDER.DOC



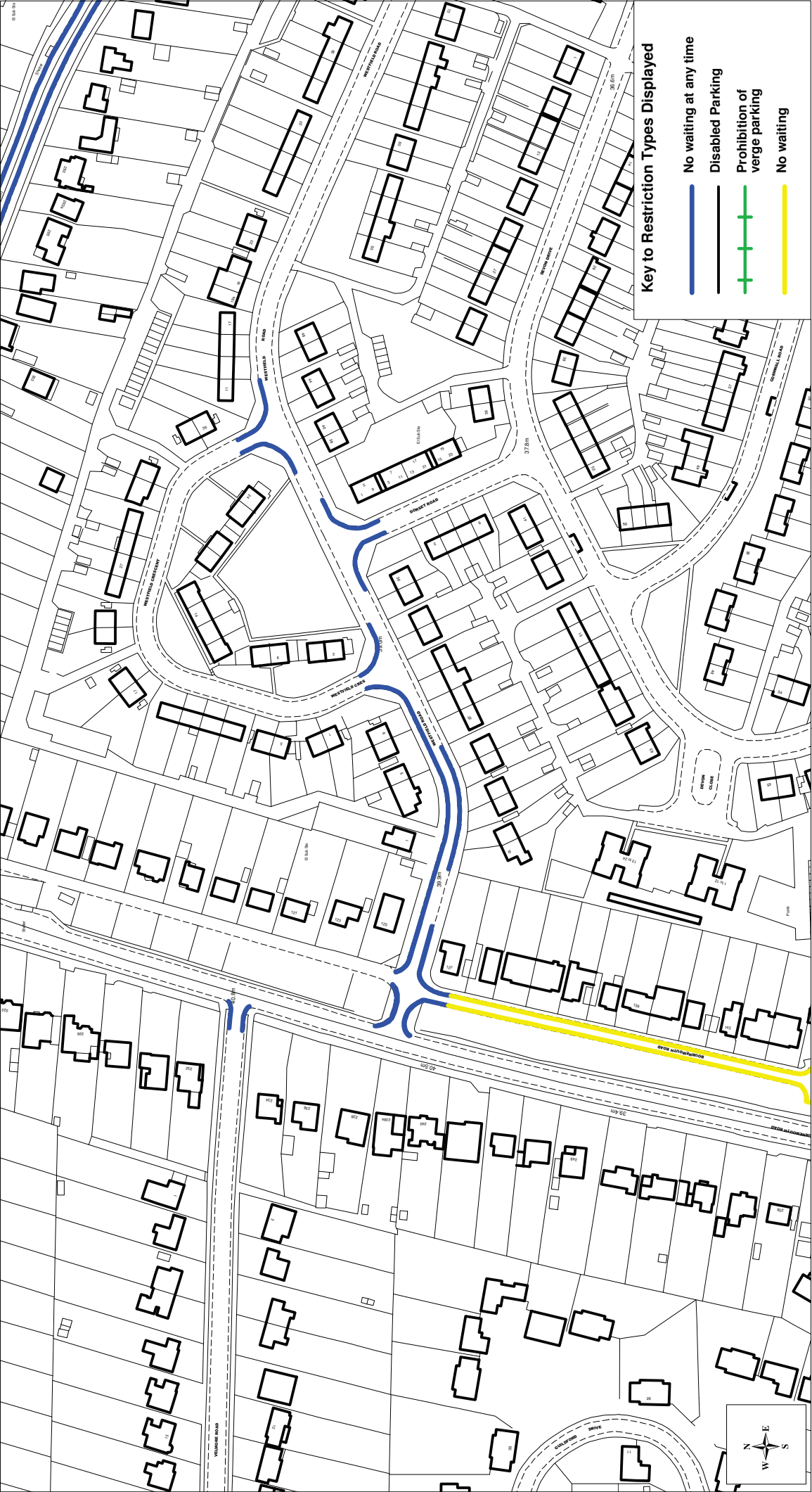
New disabled bay: Twyford Road, Eastleigh

(c) Crown copyright. All rights reserved
Eastleigh Borough Council
Licence No. 100019622 (2006)

SCALE	1 : 500
DATE	12/03/2009
DRAWING No.	E/TM/01/P/46/003
DRAWN BY	PG
CHECKED BY	SRW



<div></div> <div>Velmore Area Parking Restrictions</div>		SCALE	1 : 2000
		DATE	26/11/2009
		DRAWING No.	E/TM/01/P/46/009
		DRAWN BY	PG
		CHECKED BY	SRW






Velmore Area Parking Restrictions

SCALE	1 : 2000
DATE	26/11/2009
DRAWING No.	E/TM/01/P/46/010
DRAWN BY	PG
CHECKED BY	SRW



Key to Restriction Types Displayed

-  Prohibition of verge parking
-  Disabled Parking
-  No waiting at any time



Velmore Area Parking Restrictions

(c) Crown copyright. All rights reserved
 Eastleigh Borough Council
 Licence No. 100019622 (2006)

SCALE	1 : 2000
DATE	26/11/2009
DRAWING No.	E/TM/01/P/46/012
DRAWN BY	PG
CHECKED BY	SRW



Key to Restriction Types Displayed

————— No waiting at any time



Chestnut Avenue Area Parking Restrictions

(c) Crown copyright. All rights reserved
Eastleigh Borough Council
Licence No. 100019622 (2006)

SCALE	1 : 2000
DATE	30/11/2009
DRAWING No.	E/TM/01/P/046/015
DRAWN BY	PG
CHECKED BY	SRW