

THE BOROUGH OF EASTLEIGH (BISHOPSTOKE, FAIR OAK AND
HORTON HEATH) (PROHIBITION AND RESTRICTION OF WAITING)
(DISABLED PERSONS PARKING PLACES)
(AMENDMENT NO.3 ORDER 2009)

The Council of the Borough of Eastleigh (hereinafter referred to as "the Council") pursuant to arrangements made under Section 19 of the Local Government Act 2000 with the Hampshire County Council in exercise of the powers of the said County Council under Sections 1, 2 and 4 of the Road Traffic Regulation Act 1984 ("the Act") and Part IV of Schedule 9 to the Act and of all other enabling powers, and after consultation with the Chief Officer of Police in accordance with Part III of Schedule 9 to the Act hereby makes the following Order:-

Commencement and Citation

1. This Order shall come into operation on 27 August 2009 and may be cited as the "Borough of Eastleigh (Bishopstoke, Fair Oak and Horton Heath) (Prohibition and Restriction of Waiting) (Disabled Persons Parking Places) (Amendment No.3) Order 2009".

Prohibition and Restriction of Waiting

2. In this Order the Principal Order means The Borough of Eastleigh (Bishopstoke, Fair Oak and Horton Heath) (Prohibition and Restriction of Waiting) (Disabled Persons Parking Places) Order 2004
3. The Principal Order is hereby amended as follows:
 - (a) In Article 20 after paragraph (b) there shall be inserted:
 - (c) Between the hours of 8.30am and 9.30am and 3.00pm and 4.00pm on any day other than a Saturday or Sunday in the roads, on the sides of roads, or in any lengths of roads specified in the Seventh Schedule to this Order.
 - (b) In the First Schedule (No Waiting at Any Time) before item number 1 relating to Blackberry Drive there shall be inserted:

| | | | |
|----|-----------------|---------------------------------------|--|
| A. | Abbotsbury Road | Inner side of turning circle | Around the entire circumference of the island in the centre of the turning circle near the entrance to Stoke Park Infant School. |
|----|-----------------|---------------------------------------|--|

(c) In the First Schedule (No Waiting at Any Time) item number 24 relating to Hamilton Road shall be revoked and replaced with:

24. Hamilton Road North From its junction with Spring Lane eastwards for a distance of 22 metres.
- 24A. Hamilton Road South From its junction with Spring Lane eastwards for a distance of 39 metres.

(d) In the Fifth Schedule (Areas on the Highway Designated as Disabled Persons Parking Places) item number 2 relating to East Drive shall be revoked and replaced with:

| Road | Side | Description | Manner Of Parking Permitted Vehicles | Classes Of Vehicles | Days Of Operation Of Parking Places | Hours Of Operation Of Parking Places |
|------------------|--|---|---------------------------------------|---------------------------|-------------------------------------|--------------------------------------|
| 2 Cotton Close | Northeast | From a point 1 metre northwest of the south-eastern boundary of No. 33 Cotton Close north-westwards for a distance of 6.5 metres. | Within the bay marked by white lines. | Disabled Persons Vehicles | All Days | All Hours |
| 3 Cotton Close | Southwest | From a point 2.5 metres northwest of the south-eastern boundary of No. 8 Cotton Close north-westwards for a distance of 6.5 metres. | Within the bay marked by white lines. | Disabled Persons Vehicles | All Days | All Hours |
| 4 Cotton Close | Southwest | From a point 5.5 metres southeast of north-western boundary of No. 17 Cotton Close south-eastwards for a distance of 6.5 metres. | Within the bay marked by white lines. | Disabled Persons Vehicles | All Days | All Hours |
| 5 Mortimers Lane | Southeast (layby outside of Nos. 65 & 67 Mortimers Lane) | From the north-eastern end of the layby south-westwards a distance of 6.5 metres. | Within the bay marked by white lines. | Disabled Persons Vehicles | All Days | All Hours |
| 6 Stag Close | East | From a point 6.5 metres south of the layby southwards for a distance of 13 metres. | Within the bay marked by white lines. | Disabled Persons Vehicles | All Days | All Hours |

(e) After the Sixth Schedule there shall be inserted:

SEVENTH SCHEDULE
No Waiting Monday to Friday 8.30am – 9.30am
and 3.00pm – 4.00pm

| Road | Side | Description |
|-----------------------------------|----------------------------------|---|
| 1. Abbotsbury Road (southern arm) | Northwest | From its junction with the turning circle south-westwards for a distance of 26 metres. |
| 2. Abbotsbury Road (southern arm) | Southeast | From its junction with the turning circle south-westwards for a distance of 15 metres. |
| 3. Abbotsbury Road | Southwest side of turning circle | From its junction with the southern arm of Abbotsbury Road north-westwards for a distance of 6 metres. |
| 4. Abbotsbury Road | Northern side of turning circle | From its junction with the eastern arm of Abbotsbury Road north-westwards to a point 11 metres southeast of the centre line of the school vehicle entrance. |
| 5. Abbotsbury Road | Southeast side of turning circle | From its junction with the eastern arm of Abbotsbury Road south-westwards to its junction with the southern arm of Abbotsbury Road. |
| 6. Abbotsbury Road (eastern arm) | North | From its junction with the turning circle eastwards and south-eastwards to a point 21 metres southeast of its junction with Exbury Close. |
| 7. Abbotsbury Road (eastern arm) | South | From its junction with the turning circle eastwards and south-eastwards to a point 15 metres southeast of its junction with Rhinefield Close. |
| 8. Exbury Close | West | From its junction with Abbotsbury Road northwards for a distance of 25 metres. |
| 9. Exbury Close | East | From its junction with Abbotsbury Close northwards for a distance of 10 metres. |
| 10. Rhinefield Close | Northwest | From its junction with Abbotsbury Road south-westwards for a distance of 10 metres. |
| 11. Rhinefield Close | Southeast | From its junction with Abbotsbury Road south-westwards for a distance of 14 metres. |

Dated this day of 2009

THE COMMON SEAL of EASTLEIGH)
BOROUGH COUNCIL was hereunto)
affixed in the presence of:-)

Head of Legal & Democratic Services

DATED _____ 2009

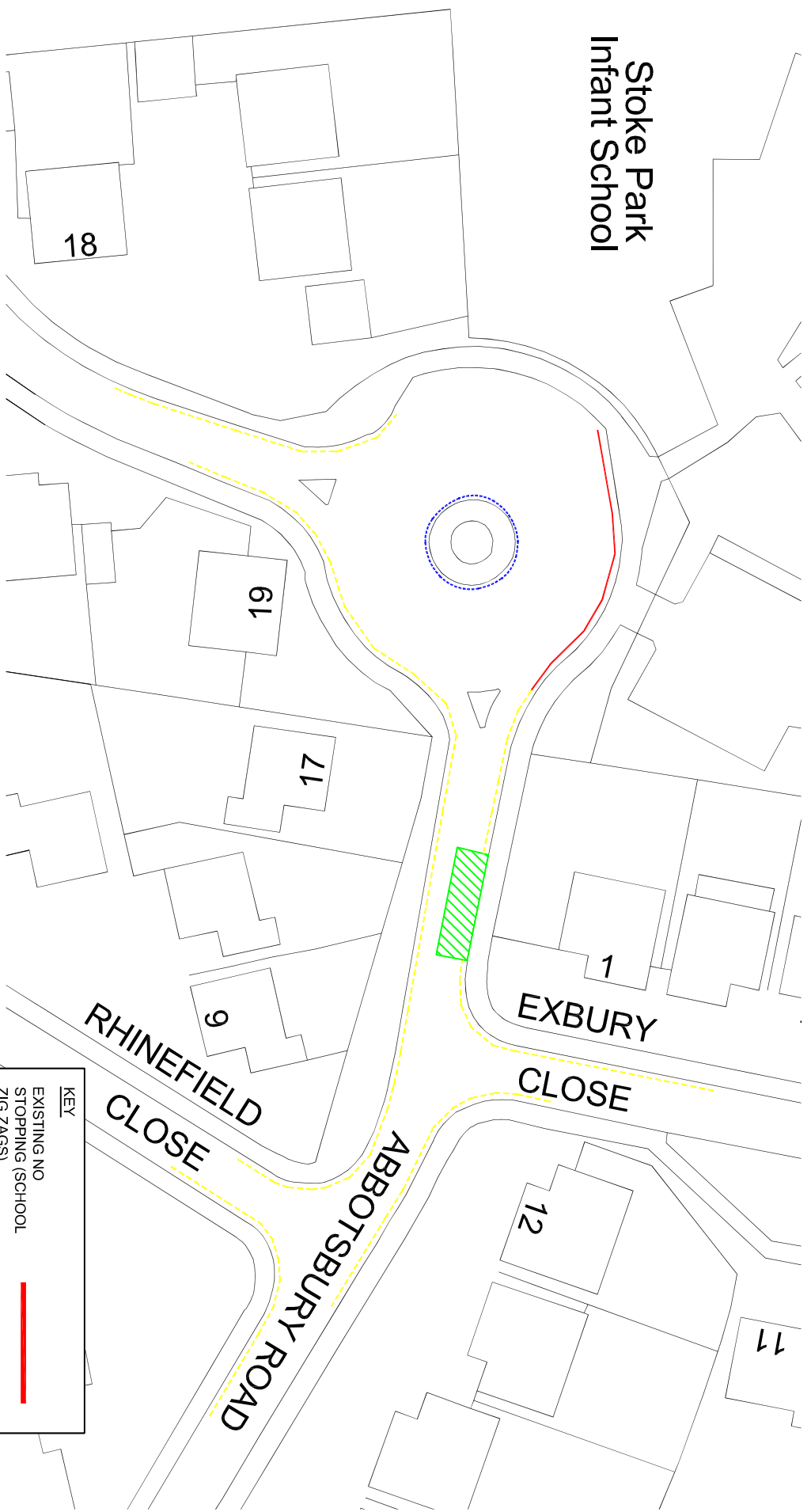
BOROUGH OF EASTLEIGH

THE BOROUGH OF EASTLEIGH
(BISHOPSTOKE, FAIR OAK AND
HORTON HEATH) (PROHIBITION
AND RESTRICTION OF WAITING)
(DISABLED PERSONS PARKING
PLACES) (AMENDMENT NO.3)
ORDER 2009

A R Ward
Head of Legal & Democratic Services
Eastleigh Borough Council
Civic Offices
Leigh Road
Eastleigh
Hampshire
SO50 9YN

\\EBC01-100\Users\Legal & Democratic Services\Democratic Services\
COMADMIN\TRAFORDS\DECIM\NONCPZ\PARISHES\BIFOH\AMEND
NO.3 ABBOTSBURY ROAD\ABBOTSBURY ROAD ORDER.DOC

Stoke Park
Infant School



This plan contains extracts from the Ordnance Survey map with the permission of The Controller of Her Majesty's Stationery Office.
Unauthorised reproduction infringes Crown copyright and may lead to prosecution or civil proceedings. Licence LA077860



Duncan McVey B.Sc., C.Eng., M.I.C.E.
Head of Transportation & Engineering

Civic Offices
Leigh Road, Eastleigh
Hampshire, SO50 3YN
Telephone: (023) 8068 8000
Fax: (023) 8062 0908
Email: engineers@eastleigh.gov.uk

**Transportation
&
Engineering**

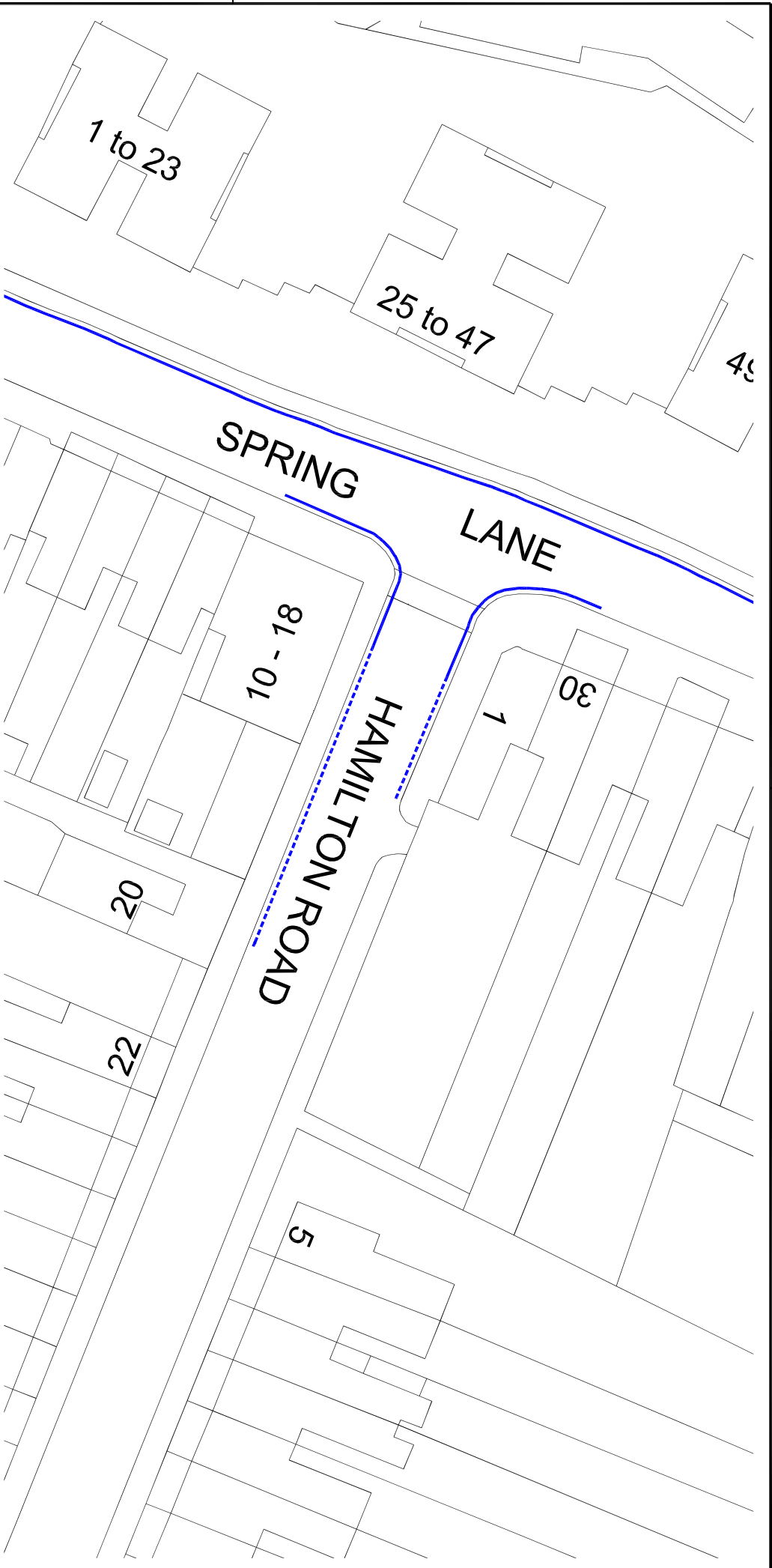
Scheme
NEW PARKING RESTRICTIONS

Title
ABBOTSBURY ROAD, BISHOPSTOKE
(STOKE PARK INFANT SCHOOL)

Scale @A4
NTS
Date 14-07-09
Drawn by PG

Drawing No E/TM/01/L/14/001/D
Project No
Checked by SRW

| KEY | |
|---|--|
| EXISTING NO STOPPING (SCHOOL ZIG ZAGS) | |
| PROPOSED NO WAITING 8:30AM - 9:30AM & 3PM - 4PM (MON - FRI) | |
| PROPOSED NO STOPPING EXCEPT BUSES 8:30AM - 9:30AM & 3PM - 4PM (MON - FRI) | |
| PROPOSED NO WAITING AT ANY TIME | |



This plan contains extracts from the Ordnance Survey map with the permission of The Controller of Her Majesty's Stationery Office.
 Unauthorised reproduction infringes Crown copyright and may lead to prosecution or civil proceedings. Licence LA077860



Duncan McVey B.Sc., C.Eng., M.I.C.E.
 Head of Engineering

Civic Offices
 Leigh Road, Eastleigh
 Hampshire, SO50 9YN
 Telephone: (023) 8068 8000
 Fax: (023) 8062 0908
 Email: engineers@eastleigh.gov.uk

Transportation

& Engineering

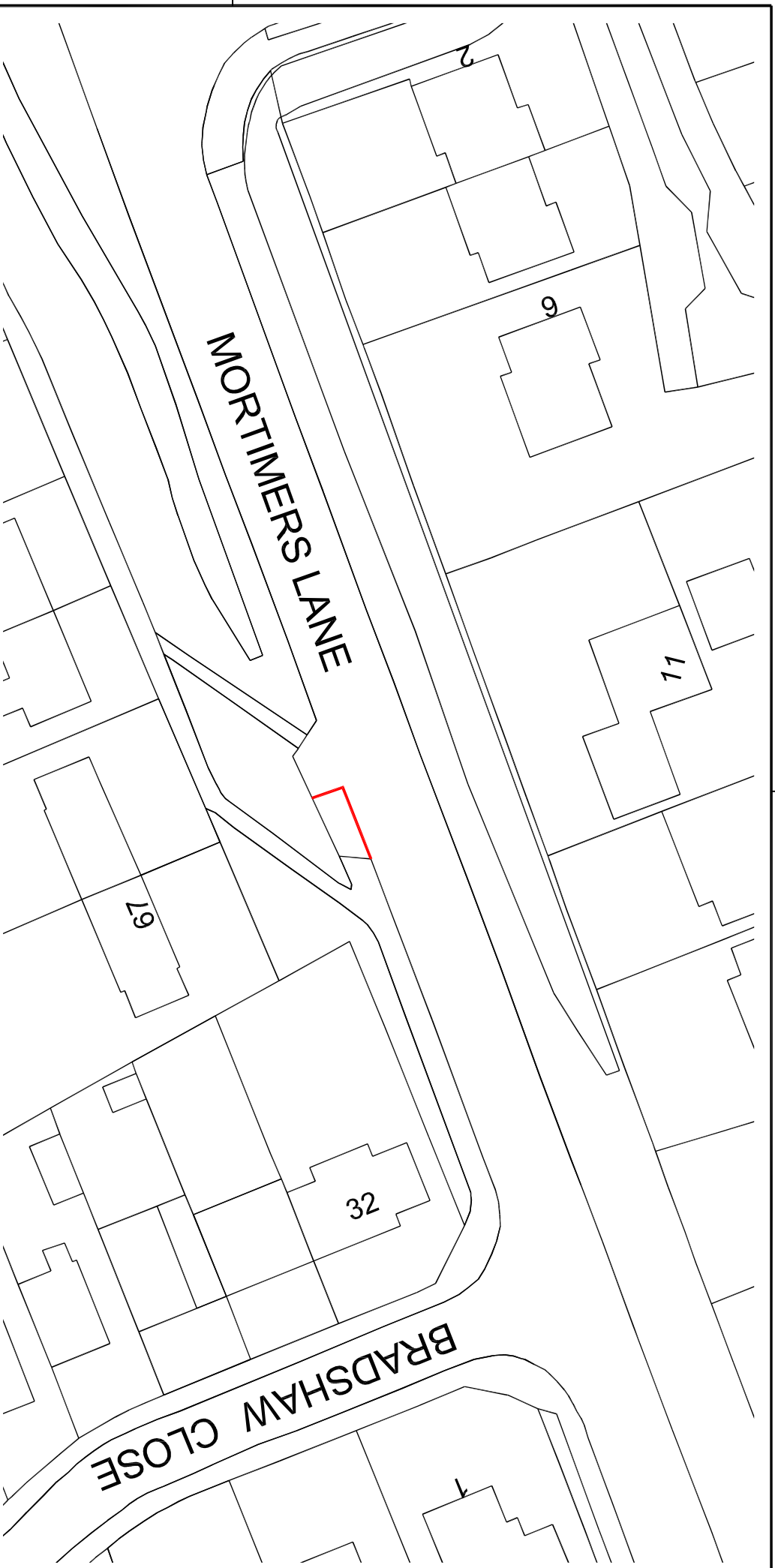
Scheme NEW PARKING RESTRICTIONS

Title HAMILTON ROAD, BISHOPTOKE

Scale @A4 1:500
Date 26-07-07
Drawn by PG

Drawing No E/TM/01/L/14/002
Project No
Checked by DJM

| KEY | |
|---------------------------------|--|
| EXISTING NO WAITING AT ANY TIME | |
| PROPOSED NO WAITING AT ANY TIME | |



This plan contains extracts from the Ordnance Survey map with the permission of The Controller of Her Majesty's Stationery Office. Unauthorised reproduction infringes Crown copyright and may lead to prosecution or civil proceedings. Licence LA077860



Duncan McVey B.Sc., C.Eng., M.I.C.E.
Head of Engineering

Civic Offices
Leigh Road, Eastleigh
Hampshire, SO50 3YN
Telephone: (023) 8068 8000
Fax: (023) 8062 0908
Email: engineers@eastleigh.gov.uk

**Transportation
&
Engineering**

Scheme **NEW DISABLED PARKING BAY**

Title **MORTIMERS LANE, FAIR OAK**

Scale **A4**
1:500

Drawing No **E/TM/01/L/14/004**

Date **29-08-08**

Project No

Drawn by **PG**

Checked by **SRW**

KEY

**PROPOSED
DISABLED PERSONS
PARKING BAY**





This plan contains extracts from the Ordnance Survey map with the permission of The Controller of Her Majesty's Stationery Office.
 Unauthorised reproduction infringes Crown copyright and may lead to prosecution or civil proceedings. Licence LA077860



Duncan McVey B.Sc., C.Eng., M.I.C.E.
 Head of Engineering

Civic Offices
 Leigh Road, Eastleigh
 Hampshire, SO50 3YN
 Telephone: (023) 8068 8000
 Fax: (023) 8062 0908
 Email: engineers@eastleigh.gov.uk

Transportation

&

Engineering

Scheme **NEW DISABLED PARKING BAYS**

Title **COTTON CLOSE, BISHOPSTOKE**

Scale **A4**
 1:1000

Date **29-08-08**

Drawn by **PG**

Drawing No **E/TM/01/L/14/005**

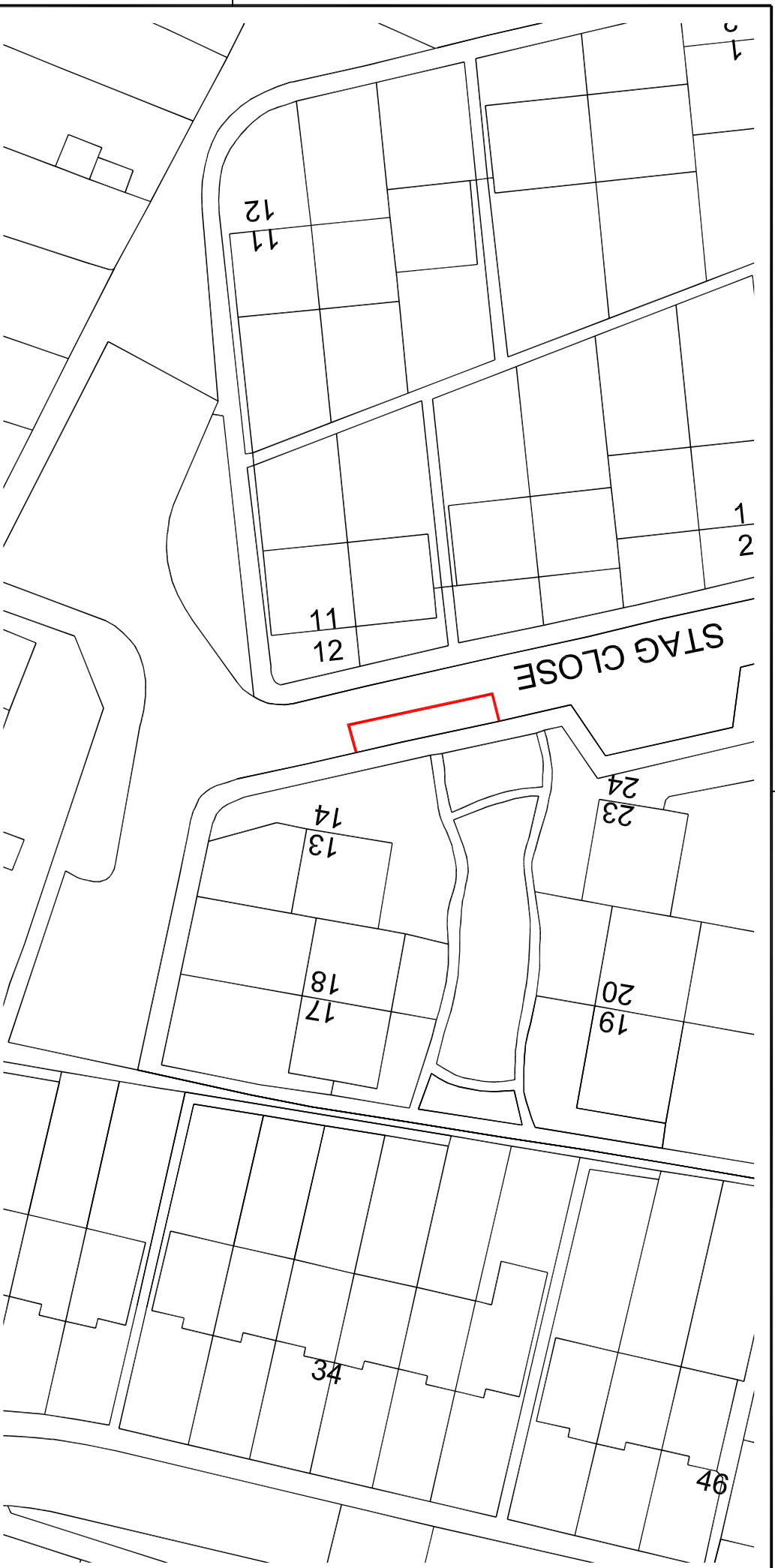
Project No

Checked by **SRW**

KEY

**PROPOSED
 DISABLED PERSONS
 PARKING BAY**





This plan contains extracts from the Ordnance Survey map with the permission of The Controller of Her Majesty's Stationery Office. Unauthorised reproduction infringes Crown copyright and may lead to prosecution or civil proceedings. Licence LA077860



Duncan McVey B.Sc., C.Eng., M.I.C.E.
Head of Engineering
Civic Offices
Leigh Road, Eastleigh
Hampshire, SO50 3YN
Telephone: (023) 8068 8000
Fax: (023) 8062 0908
Email: engineers@eastleigh.gov.uk

**Transportation
&
Engineering**

Scheme NEW DISABLED PARKING BAY
Title STAG CLOSE, FAIR OAK

Scale @A4 1:500
Date 01-09-08
Drawing No E/TM/01/L/14/007
Project No
Drawn by PG
Checked by SRW

KEY

PROPOSED
DISABLED PERSONS
PARKING BAY