

This map is reproduced from Ordnance Survey material with the permission of Ordnance Survey on behalf of the Controller of Her Majesty's Stationary Office (c) Crown Copyright. Unauthorised reproduction infringes Crown copyright and may lead to prosecution or civil proceedings. Eastleigh Borough Council Licence No. 100019622 (2006)

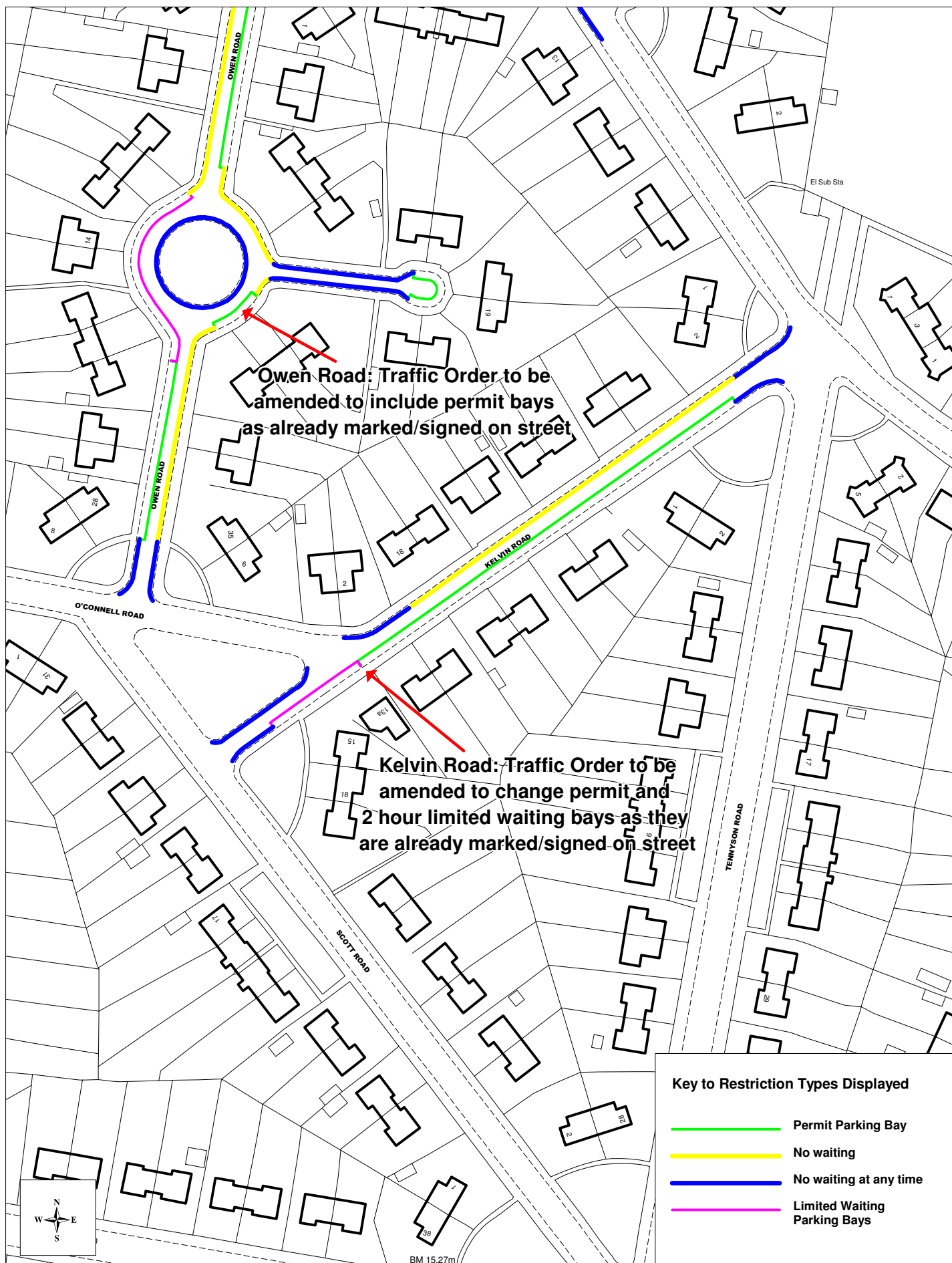
Her Majesty's Office (c) Crown Copyright
Unauthorised reproduction infringes Crown
Copyright and may lead to prosecution
or civil proceedings.

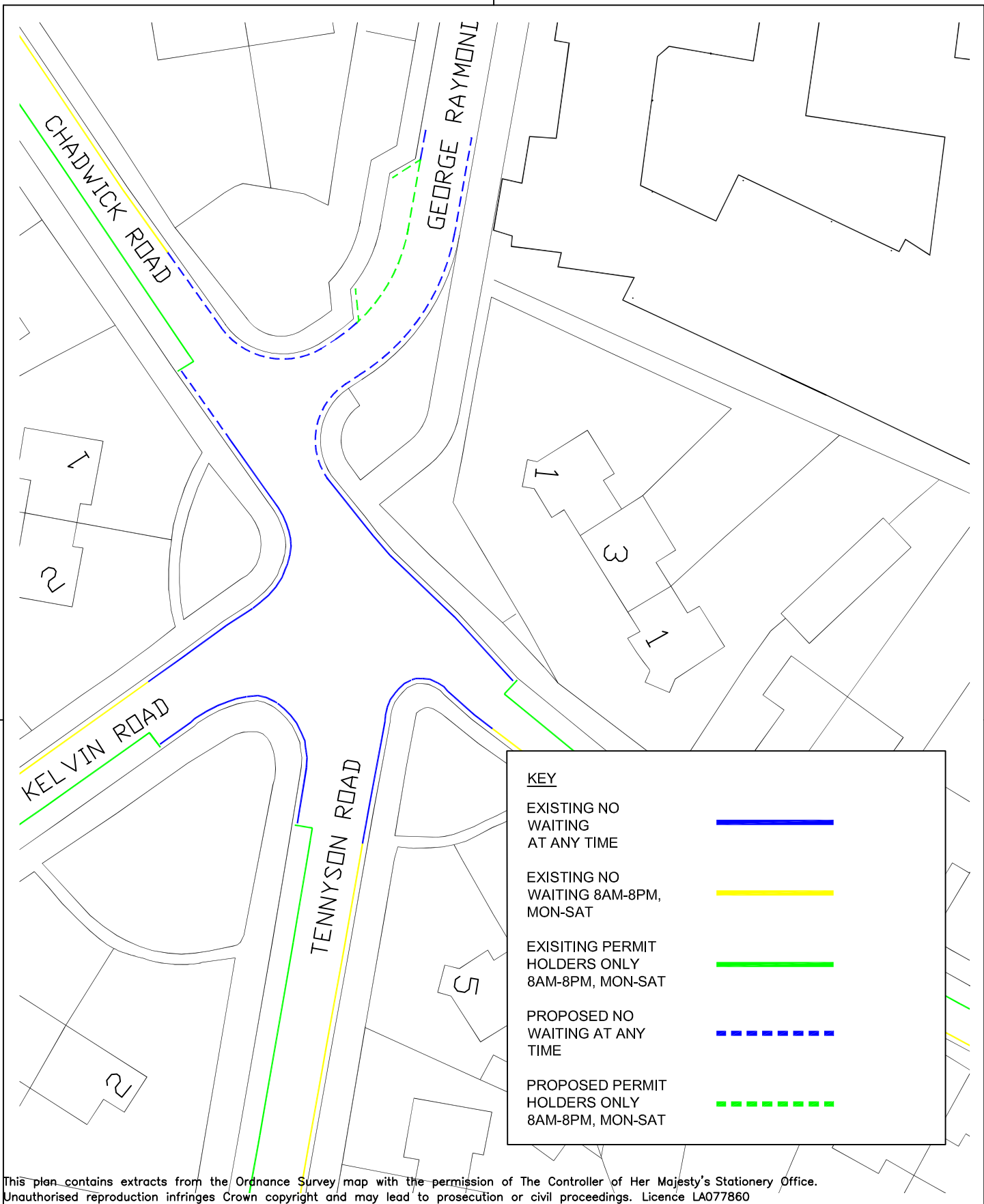


DRAWING TITLE

Amendment to parking restrictions: Zone 8 area

SCALE	1 : 1250
DATE	23/01/2007
DRAWING No.	E/TM/01/P/21A/008
DRAWN BY	PG
CHECKED BY	SRW





This plan contains extracts from the Ordnance Survey map with the permission of The Controller of Her Majesty's Stationery Office. Unauthorised reproduction infringes Crown copyright and may lead to prosecution or civil proceedings. Licence LA077860



Scheme AMENDMENTS TO CONTROLLED ZONE 8

Title GEORGE RAYMOND ROAD
& CHADWICK ROAD

Duncan McVey B.Sc., C.Eng., M.I.C.E.
Head of Transportation & Engineering

Civic Offices
Lelgh Road, Eastleigh
Hampshire. SO50 9YN
Telephone: (023) 8068 8000
Fax: (023) 8062 0908
Email: engineers@eastleigh.gov.uk

**Transportation
&
Engineering**

Scale @A4
1:500

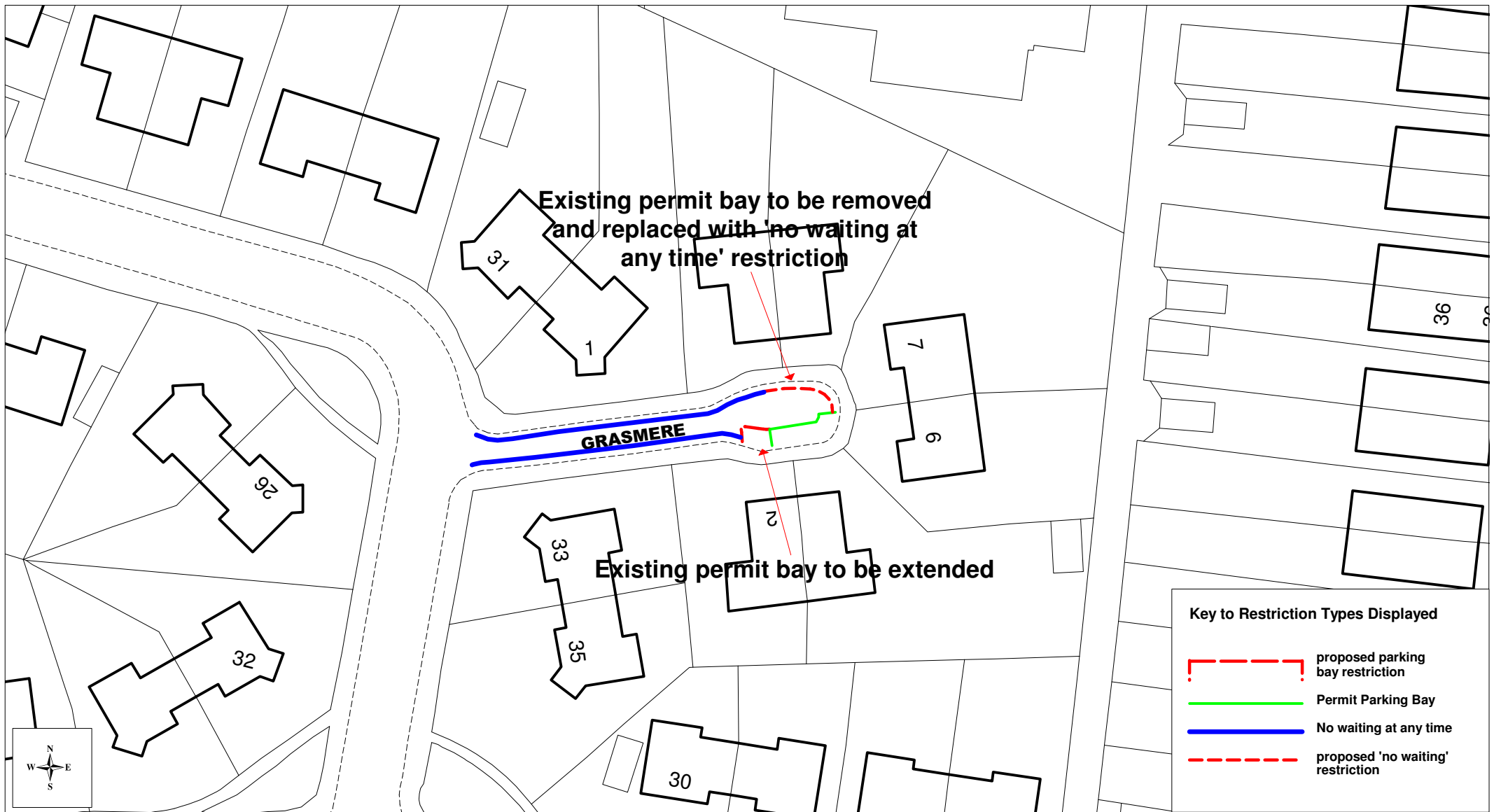
Date
23-07-07

Drawn by
PG

Drawing No
E/TM/01/P/21A/010

Project No

Checked by
DJM



Amendment to parking restrictions: Grasmere

(c) Crown copyright. All rights reserved
Eastleigh Borough Council Licence No. 100019622 (2006)

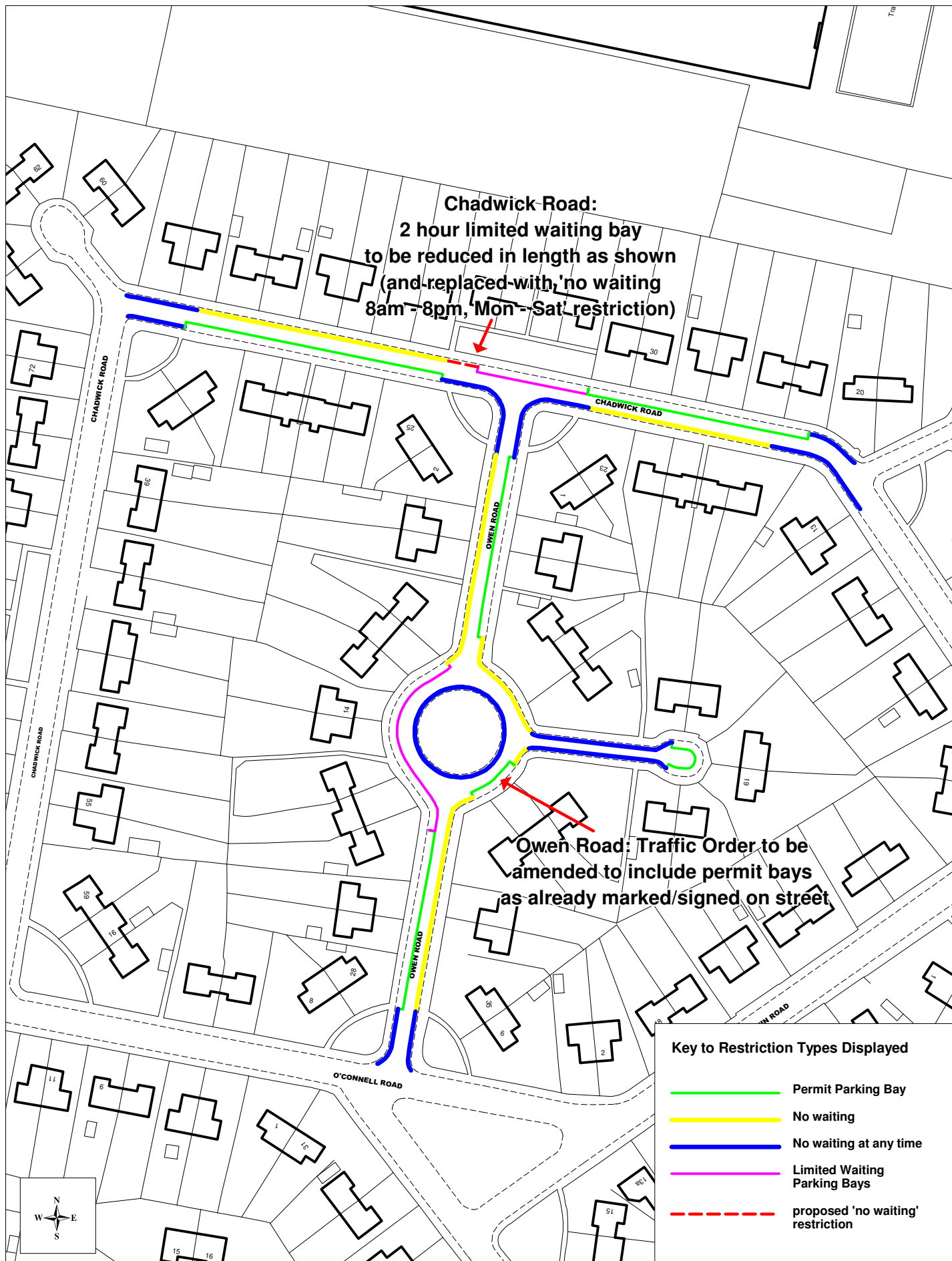
SCALE	1 : 500
DATE	18/01/2007
DRAWING No.	E/TM/01/P/21A/005
DRAWN BY	PG
CHECKED BY	SRW



Amendment to parking restrictions: Derby Road

(c) Crown copyright. All rights reserved
Eastleigh Borough Council Licence No. 100019622 (2006)

SCALE	1 : 1250
DATE	23/01/2007
DRAWING No.	E/TM/01/P/21A/007
DRAWN BY	PG
CHECKED BY	SRW



THE BOROUGH OF EASTLEIGH
(GOLDSMITH ROAD AND O'CONNELL ROAD AREA) (RESIDENTS
PARKING PLACES AND PROHIBITION AND RESTRICTION OF WAITING)
(DISABLED PERSONS PARKING PLACES) (EIGHTH ZONE)
(CONTROLLED ZONE) (AMENDMENT NO.3) ORDER 2008

The Council of the Borough of Eastleigh (hereinafter referred to as "the Council") pursuant to arrangements made under Section 101 of the Local Government Act 1972 with the Hampshire County Council in exercise of the powers of the said County Council under Sections 1, 2, 4, 32, 35, 45, 46 and 51 of the Road Traffic Regulation Act 1984 ("the Act") and Part IV of Schedule 9 to the Act, and of all other enabling powers, and after consultation with the Chief Officer of Police in accordance with Part III of Schedule 9 to the Act hereby makes the following Order:-

Commencement and Citation

This Order shall come into operation on 7 August 2008 and may be cited as "The Borough of Eastleigh (Goldsmith Road and O'Connell Road Area) (Residents Parking Places and Prohibition and Restriction of Waiting) (Disabled Persons Parking Places) (Eighth Zone) (Controlled Zone) (Amendment No.3) Order 2008".

Prohibition and Restriction of Waiting

1. In this Order the Principal Order means Borough of Eastleigh (Goldsmith Road and O'Connell Road Area) (Residents Parking Places and Prohibition and Restriction of Waiting) (Disabled Persons Parking Places) (Eighth Zone) (Controlled Zone) Order 2006
2. The Principal Order is hereby amended as follows:
 - (a) In the First Schedule Part A Eighth Zone the following shall be inserted:
 - 5A. George Raymond Road (between its junction with Chadwick Road and a point 35 metres northeast of that junction)
 - (b) In the Second Schedule (Areas on Highway Designated as Parking Places with Permits) item number 7 relating to Chadwick Road shall be revoked and replaced with:
 7. Chadwick Road Southwest From the south-eastern boundary of No. 13 Chadwick Road south-eastwards to a point 24.5 metres northwest of its junction with Tennyson Road.

(c) In the Second Schedule (Areas on Highway Designated as Parking Places with Permits) item number 14 relating to Derby Road shall be revoked and replaced with:

14.	Derby Road	North	From a point 38 metres east of its junction with Elm Grove eastwards to a point 65 metres west of its junction with Tennyson Road.
-----	------------	-------	--

(d) In the Second Schedule (Areas on Highway Designated as Parking Places with Permits) after item number 18 relating to Elm Grove there shall be inserted:

18A.	George Raymond Road	West	From a point 11 metres northeast of its junction with Chadwick Road northwards for the entire length of the layby. (a distance of 17 metres).
------	---------------------	------	---

(e) In the Second Schedule (Areas on Highway Designated as Parking Places with Permits) item number 25 relating to Grasmere shall be revoked and replaced with:

25.	Grasmere	South	From a point 25 metres northeast of its junction with Coniston Road north-eastwards to the closed end of the road.
-----	----------	-------	--

(f) In the Second Schedule (Areas on Highway Designated as Parking Places with Permits) item number 33 relating to Greenwood Close shall be revoked and replaced with:

33.	Greenwood Close	Southern side of the square	From the western boundary of No. 4 Greenwood Close westwards to a point 14 metres east of the western boundary of No. 7 Greenwood Close.
-----	-----------------	-----------------------------	--

(g) In the Second Schedule (Areas on Highway Designated as Parking Places with Permits) item number 41 relating to Jubilee Close shall be revoked and replaced with:

41.	Jubilee Close	Southern side of the square	From a point 2.6 metres west of the eastern kerb line of the square westwards for a distance of 5.5 metres.
-----	---------------	-----------------------------	---

41A.	Jubilee Close	Southern side of the square	From the western kerb line of the square eastwards to a point 14.6 metres west of the eastern kerb
------	---------------	-----------------------------	--

line.

41B.	Jubilee Close	Western side of the square	From the northern kerb line southwards for a distance of 6.5 metres, adjacent to No. 2 Jubilee Close, with a width of 2.7 metres.
------	---------------	----------------------------	---

(h) In the Second Schedule (Areas on Highway Designated as Parking Places with Permits) item number 43 relating to Kelvin Road shall be revoked and replaced with:

43.	Kelvin Road	Southeast	From a point 3 metres southwest of the south-western boundary of No. 13 Kelvin Road north-eastwards to a point 20 metres southwest of its junction with Tennyson Road.
-----	-------------	-----------	--

(i) In the Second Schedule (Areas on Highway Designated as Parking Places with Permits) item number 47 relating to Owen Road shall be revoked and replaced with:

47.	Owen Road	East	From a point 15 metres south of its junction with Chadwick Road southwards for a distance of 45 metres.
-----	-----------	------	---

47A.	Owen Road	East	From a point 5 metres south of its junction with the Owen Road cul-de-sac southwards (following the outer side of the traffic island) for a distance of 13 metres.
------	-----------	------	--

(j) In the Second Schedule (Areas on Highway Designated as Parking Places with Permits) item number 49 relating to Parnell Road shall be revoked and replaced with:

49.	Parnell Road	West	From a point 10 metres north of its junction with Derby Road northwards to a point 15 metres south of its junction with Grantham Road.
-----	--------------	------	--

(k) In the Second Schedule (Areas on Highway Designated as Parking Places with Permits) item number 58 relating to Tennyson Road shall be revoked and replaced with:

58.	Tennyson Road	East	From a point 48 metres south of its junction with Derby Road southwards to a point 7.5 metres
-----	---------------	------	---

north of the southern boundary of No. 51 Tennyson Road.

58A.	Tennyson Road	East	From a point 1 metre north of the southern boundary of No. 51 Tennyson Road southwards to a point 15 metres north of its junction with Cherbourg Road.
------	---------------	------	--

(l) In the Third Schedule (No Waiting at any time) item number 8 relating to Chadwick Road shall be revoked and replaced with:

8.	Chadwick Road and Coniston Road	Northeast	From a point 15 metres northwest of Chadwick Road's junction with George Raymond Road south-eastwards to the north-western boundary of No. 1 Coniston Road.
----	---------------------------------	-----------	---

(m) In the Third Schedule (No Waiting at any time) item number 13 relating to Chadwick Road shall be revoked and replaced with:

13.	Chadwick Road	Southwest	From its junction with Tennyson Road north-westwards for a distance of 24.5 metres.
-----	---------------	-----------	---

(n) In the Third Schedule (No Waiting at any time) item number 21 relating to Coniston Road shall be revoked.

(o) In the Third Schedule (No Waiting at any time) item number 32 relating to Derby Road shall be revoked and replaced with:

32.	Derby Road	North	From a point 65 metres west of its junction with Tennyson Road eastwards to its junction with Nutbeem Road.
-----	------------	-------	---

(p) In the Third Schedule (No Waiting at any time) after item number 33 relating to Elm Grove there shall be inserted:

33A.	George Raymond Road	Northwest	From its junction with Chadwick Road north-eastwards for a distance of 11 metres.
------	---------------------	-----------	---

33B.	George Raymond Road	Southeast and east	From its junction with Chadwick Road north-eastwards and northwards for a distance of 35 metres.
------	---------------------	--------------------	--

33C.	George Raymond	West	From a point 35 metres
------	----------------	------	------------------------

Road	northeast and north of its junction with Chadwick Road southwards for a distance of 5 metres.
------	---

(q) In the Third Schedule (No Waiting at any time) item number 44 relating to Grasmere shall be revoked and replaced with:

- | | | | |
|------|-----------|-------|--|
| 44. | Grasmere | South | From its junction with Coniston Road north-eastwards for a distance of 25 metres. |
| 44A. | Grassmere | North | From its junction with Coniston Road north-eastwards, following the kerb line of the road, to the northern boundary of No. 6 Grasmere. |

(r) In the Third Schedule (No Waiting at any time) item number 75 relating to Parnell Road shall be revoked and replaced with:

- | | | | |
|-----|--------------|------|---|
| 75. | Parnell Road | West | From its junction with Derby Road northwards for a distance of 10 metres. |
|-----|--------------|------|---|

(s) In the Third Schedule (No Waiting at any time) items numbered 94 and 96 relating to Tennyson Road shall be revoked and replaced with:

- | | | | |
|-----|---------------|------|--|
| 94. | Tennyson Road | West | From its junction with Kelvin Road southwards for a distance of 20 metres. |
| 96. | Tennyson Road | East | From its junction with Coniston Road southwards for a distance of 20 metres. |

(t) In the Fourth Schedule (No Waiting Monday to Friday 8.00am – 8.00pm) items numbered 1 and 2 relating to Chadwick Road shall be revoked and replaced with:

- | | | | |
|----|---------------|-----------|---|
| 1. | Chadwick Road | North | From a point 20 metres east of its junction with the cul-de-sac at Nos. 58-70 Chadwick Road eastwards to a point 8 metres east of the western boundary of No. 40 Chadwick Road. |
| 2. | Chadwick Road | Northeast | From a point 15 metres southeast of its junction with the cul-de-sac at Nos. 8-18 Chadwick Road south-eastwards to a point 15 |

metres northwest of its junction
with George Raymond Road.

(u) In the Fourth Schedule (No Waiting Monday to Friday 8.00am – 8.00pm) item number 12 relating to Owen Road shall be revoked and replaced with:

- | | | | |
|------|-----------|------|---|
| 12. | Owen Road | East | From a point 60 metres south of its junction with Chadwick Road southwards to its junction with the Owen Road cul-de-sac. |
| 12A. | Owen Road | East | From its junction with the Owen Road cul-de-sac southwards for a distance of 5 metres. |
| 12B. | Owen Road | East | From a point 15 metres north of its junction with O'Connell Road northwards for a distance of 56 metres. |

(v) In the Fifth Schedule (Waiting limited to two hours maximum stay [return prohibited within two hours] Monday to Saturday 8.00am – 8.00pm) item number 2 relating to Chadwick Road shall be revoked and replaced with:

- | | | | |
|----|---------------|-------|---|
| 2. | Chadwick Road | North | From a point 8 metres east of the western boundary of No. 40 Chadwick Road eastwards to the western boundary of No. 32 Chadwick Road. |
|----|---------------|-------|---|

(w) In the Fifth Schedule (Waiting limited to two hours maximum stay [return prohibited within two hours] Monday to Saturday 8.00am – 8.00pm) item number 7 relating to Kelvin Road shall be revoked and replaced with:

- | | | | |
|----|-------------|-----------|---|
| 7. | Kelvin Road | Southeast | From a point 15 metres northeast of its junction with Scott Road north-eastwards to a point 3 metres southwest of the south-western boundary of No. 13 Kelvin Road. |
|----|-------------|-----------|---|

(x) In the Sixth Schedule (Areas on the Highway Designated as Disabled Persons Parking Places) after item number 10 relating to Greenwood Close there shall be inserted:

10A. Greenwood Close	South	From a point 7.5 metres east of the western boundary of No. 7 Greenwood Close eastwards for a distance of 6.5 metres.	ditto	ditto	ditto	ditto
----------------------	-------	---	-------	-------	-------	-------

(y) In the Sixth Schedule (Areas on the Highway Designated as Disabled Persons Parking Places) item number 11 relating to Jubilee Close shall be revoked and replaced with:

11. Jubilee Close	South	From a point 8.1 metres west of the eastern kerb line westwards for a distance of 6.5 metres.	Within the bay marked with white lines	Disabled Persons Vehicles	All days	All hours
-------------------	-------	---	--	---------------------------	----------	-----------

(z) In the Sixth Schedule (Areas on the Highway Designated as Disabled Persons Parking Places) after item number 15 relating to Tennyson Road there shall be inserted:

15. Tennyson Road	East	From a point 1 metre north of the southern boundary of No. 51 Tennyson Road northwards for a distance of 6.5 metres.	Within the bay marked with white lines	Disabled Persons Vehicles	All days	All hours
-------------------	------	--	--	---------------------------	----------	-----------

Dated this day of 2008

THE COMMON SEAL of EASTLEIGH)
BOROUGH COUNCIL was hereunto)
affixed in the presence of:-)

Head of Legal & Democratic Services

DATED _____ 2008

BOROUGH OF EASTLEIGH

THE BOROUGH OF EASTLEIGH
(GOLDSMITH ROAD AND
O'CONNELL ROAD AREA)
(RESIDENTS PARKING PLACES
AND PROHIBITION AND
RESTRICTION OF WAITING)
(DISABLED PERSONS PARKING
PLACES) (EIGHTH ZONE)
(CONTROLLED ZONE)
(AMENDMENT NO.3)
ORDER 2008

A R Ward
Head of Legal & Democratic Services
Eastleigh Borough Council
Civic Offices
Leigh Road
Eastleigh
Hampshire
SO50 9YN

\\EBC01-100\Users\Legal & Democratic Services\Democratic
Services\COMADMIN\TRAFFORDS\DECIM\CONTROLLED
ZONES\OCONNELL_ZONE_8\Amendment No.3 Tennyson
Road\TENNYSON ROAD ORDER.doc