

THE BOROUGH OF EASTLEIGH (FACTORY ROAD AREA) (RESIDENTS  
PARKING PLACES AND PROHIBITION AND RESTRICTION OF WAITING)  
(DISABLED PERSONS PARKING PLACES) (SECOND ZONE)  
(CONTROLLED ZONE) (AMENDMENT NO.5) ORDER 2007

The Council of the Borough of Eastleigh (hereinafter referred to as "the Council") pursuant to arrangements made under Section 101 of the Local Government Act 1972 with the Hampshire County Council in exercise of the powers of the said County Council under the Road Traffic Regulation Act 1984 ("the Act") and of all other enabling powers, and after consultation with the Chief Officer of Police in accordance with Part III of Schedule 9 to the Act hereby makes the following Order:-

Commencement and Citation

1. This Order shall come into operation on 4 May 2007 and may be cited as "The Borough Of Eastleigh (Factory Road Area) (Residents Parking Places and Prohibition and Restriction of Waiting) (Disabled Persons Parking Places) (Second Zone) (Controlled Zone) (Amendment No.5) Order 2007"

Prohibition and Restriction of Waiting

2. In this Order the Principal Order means The Borough Of Eastleigh (Factory Road Area) (Residents Parking Places and Prohibition and Restriction of Waiting) (Disabled Persons Parking Places) (Second Zone) (Controlled Zone) Order 2004

3. The Principal Order is hereby amended as follows:

(a) In the Second Schedule (Areas on Highway Designated as Parking Places with Permits) items numbered 5, 6 and 7 (relating to Blenheim Road) shall be revoked and replaced with:

- |    |               |       |   |
|----|---------------|-------|---|
| 5. | Blenheim Road | South | From a point 15 metres west of its junction with Chamberlayne Road westwards for a distance of 17 metres.   |
| 6. | Blenheim Road | South | From a point 15 metres west of its junction with Cranbury Road westwards to a point 18 metres east of its junction with Chamberlayne Road.        |
| 7. | Blenheim Road | South | From a point 26 metres east of the junction with Cranbury Road eastwards to a point 1 metre west of the eastern boundary of No. 15 Blenheim Road. |

(b) In the Second Schedule (Areas on Highway Designated as Parking Places with Permits) item number 22 (relating to Desborough Road) shall be revoked and replaced with:

22.	Desborough Road    West	From the northern boundary of No. 1A Desborough Road northwards for a distance of 9 metres.
-----	-------------------------	---

(c) In the Second Schedule (Areas on Highway Designated as Parking Places with Permits) item number 45 (relating to Nutbeem Road) shall be revoked and replaced with:

45.	Nutbeem Road        East	From a point 2 metres south of the northern boundary of No. 3 Nutbeem Road southwards to a point 6.6 metres north of the southern boundary of No. 11 Nutbeem Road.
-----	--------------------------	--

(d) In the Third Schedule (No Waiting at Any Time) item number 11 (relating to Blenheim Road) shall be revoked and replaced with:

11.	Blenheim Road       South	From a point 35 metres east of its junction with Nutbeem Road eastwards for a distance of 11 metres.
-----	---------------------------	--

(e) In the Third Schedule (No Waiting at Any Time) after item number 33 (relating to Desborough Road) there shall be inserted:

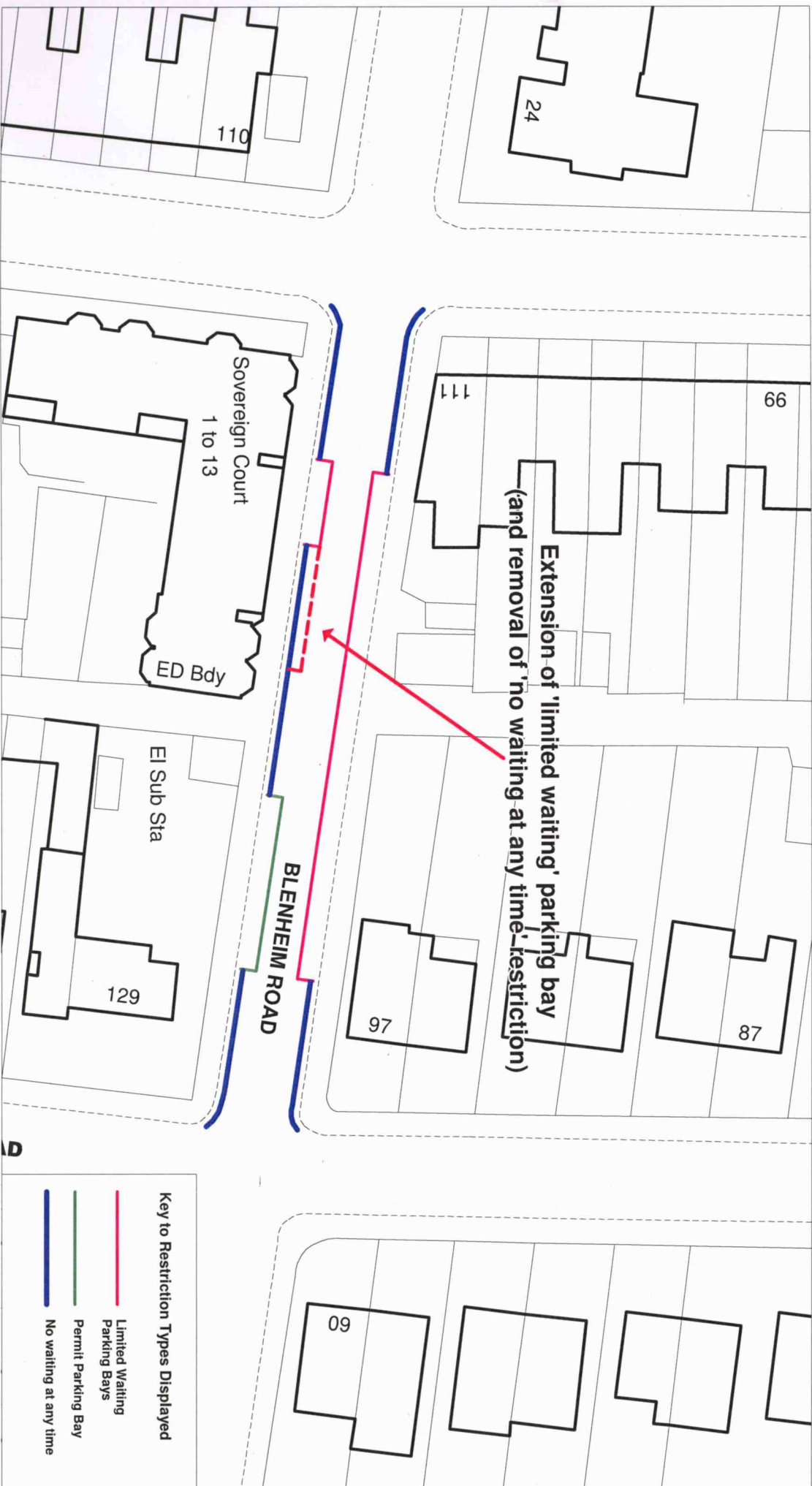
33A.	Desborough Road    West	From a point 45 metres south of its junction with Leigh Road southwards to a point 9 metres north of the northern boundary of No. 1A Desborough Road.
------	-------------------------	---

(f) In the Third Schedule (No Waiting at Any Time) after item number 55 (relating to Nutbeem Road) there shall be inserted:

55A.	Nutbeem Road        East	From a point 40 metres south of its junction with Leigh Road southwards to a point 2 metres south of the northern boundary of No. 3 Nutbeem Road.
------	--------------------------	---





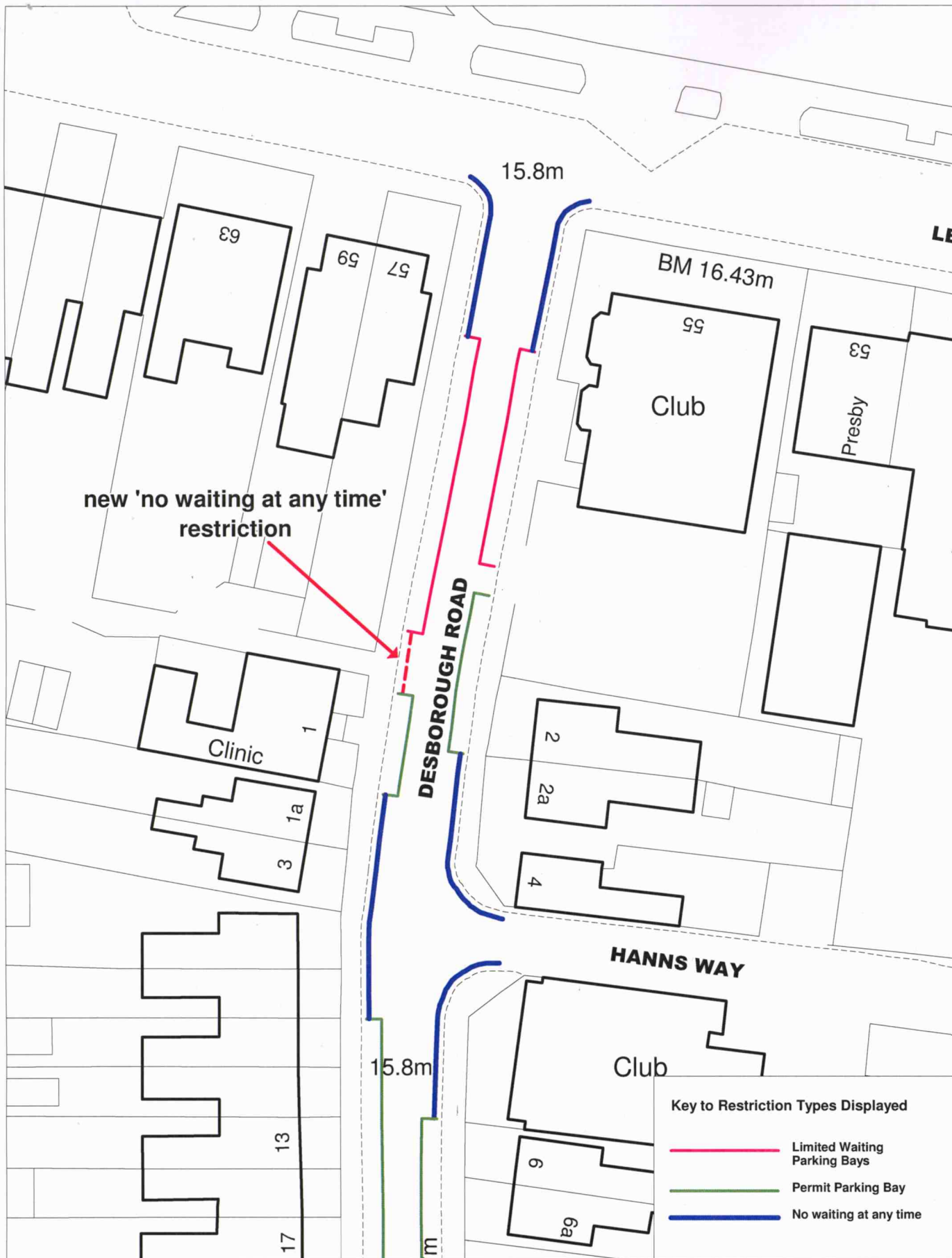


# Extended 'limited waiting' parking bay: Blenheim Road, Eastleigh



(c) Crown copyright. All rights reserved  
Eastleigh Borough Council Licence No. 100019622 (2006)

SCALE	1 : 500
DATE	10/08/2006
DRAWING No.	E/TM/01/P/45/003
DRAWN BY	PG
CHECKED BY	SRW





(g) In the Fourth Schedule (No Waiting 8.00am- 8.00pm Monday to Saturday) items numbered 3 (relating to Desborough Road) and 4 (relating to Nutbeem Road) shall be revoked.

(h) In the Fifth Schedule (Waiting Limited to Two Hours Maximum Stay [Return Prohibited Within Two Hours] 8.00am- 8.00pm Monday to Saturday) items numbered 6 and 7 (relating to Blenheim Road) shall be revoked and replaced with:

6. Blenheim Road South From a point 15 metres east of its junction with Nutbeem Road eastwards for a distance of 20 metres.


7. Blenheim Road South From a point 35 metres east of its junction with Nutbeem Road eastwards for a distance of 11 metres.

(i) In the Fifth Schedule (Waiting Limited to Two Hours Maximum Stay [Return Prohibited Within Two Hours] 8.00am- 8.00pm Monday to Saturday) item number 26 (relating to Nutbeem Road) shall be revoked and replaced with:

26. Nutbeem Road East From a point 16 metres south of its junction with Leigh Road southwards for a distance of 24 metres.

Dated this 23 day of April 2007

THE COMMON SEAL of EASTLEIGH )  
BOROUGH COUNCIL was hereunto )  
affixed in the presence of:- )



Head of Legal & Democratic Services

DATED 23 April 2007

BOROUGH OF EASTLEIGH

THE BOROUGH OF EASTLEIGH  
(FACTORY ROAD AREA)  
(RESIDENTS PARKING PLACES  
AND PROHIBITION AND  
RESTRICTION OF WAITING)  
(DISABLED PERSONS PARKING  
PLACES) (SECOND ZONE)  
(CONTROLLED ZONE)  
(AMENDMENT NO.5) ORDER 2007

A R Ward  
Head of Legal & Democratic Services  
Eastleigh Borough Council  
Civic Offices  
Leigh Road  
Eastleigh  
Hampshire  
SO50 9YN

F:\COMADMIN\WORD\TRAFORDS\DECRIM\6ZONES\  
FACTORY\AMENDMENTS\AMENDNOX\_BLENHEIM ROAD\BLENHEIM  
ROAD ORDER.DOC