

**THE COUNTY COUNCIL OF DURHAM
(SHILDON)
(PARKING AND WAITING RESTRICTIONS) ORDER 2012
(AMENDMENT NO. 1) ORDER 2020**

The County Council of Durham ("the Council") in exercise of their powers under Sections 1, 2, 4, 32 & 35, and Part IV of Schedule 9 to the Road Traffic Regulation Act 1984, as amended ("the Act") and Part 6 of the Traffic Management Act 2004, as amended and of all other enabling powers and after consultation with the Chief Officer of Police in accordance with Part III of Schedule 9 to the Act, hereby make the following Order:-

General

1. This Order may be cited as The County Council of Durham (Shildon) (Parking & Waiting Restrictions) Order 2012 (Amendment No. 1) Order 2020 and shall come into operation on the 5th day of April 2021.

Amendments

2. The under-noted amendments have been made to the following Order:

The County Council of Durham (Shildon) (Parking & Waiting Restrictions) Order 2012.

Purpose of Amendments

The following brief synopsis of amendments should be viewed in conjunction with the plans identified within the Schedules to the above Order, however the plan(s) should prevail in the event of any discrepancy:

Oxford Street, north side from a point adjacent to No. 5 Oxford Street for 10 metres into the Junction with Ruskin Avenue – Plan DO78 refers.

To introduce 'No Waiting At Any Time' restrictions on:

- a. Oxford Street, north side from a point adjacent to No. 5 Oxford Street for 10 metres into the junction with Ruskin Avenue – Plan DO78 refers.
- b. Oxford Street, north side from a point adjacent to No.3 Oxford street for 9 metres into the junction with Ruskin Avenue – plan DO78 refers.
- c. Ruskin Avenue, north east side for 3.5 metres in a northerly direction from a point adjacent to the side of No.5 Oxford Street – Plan DO78 refers.
- d. Ruskin Avenue, the south-west side for 7 metres in a northerly direction from a point adjacent to the rear of 3 Oxford Street – Plan DO78 refers.
- e. Redworth Road, east side from a point opposite No.2 Dale Road for 50 metres in a southerly direction– plans DQ75 and DQ76 refer.


To introduce 'Restricted Waiting, Mon-Fri between 8am – 9am and 3pm – 4pm' on:

Jubilee Road 45 metres both sides of the junction into the Access Road of St. Johns C of E Primary School – plan DQ80 refers.

SCHEDULES

Plans DQ80 and DO78 have been amended to reflect the changes to those restrictions noted in Article 2 above. Where these plans are referenced in the Schedules to the Order described in Article 2 above, new plans DQ75, DQ76 bearing the seal date as at the date of this Amendment Order have been inserted.

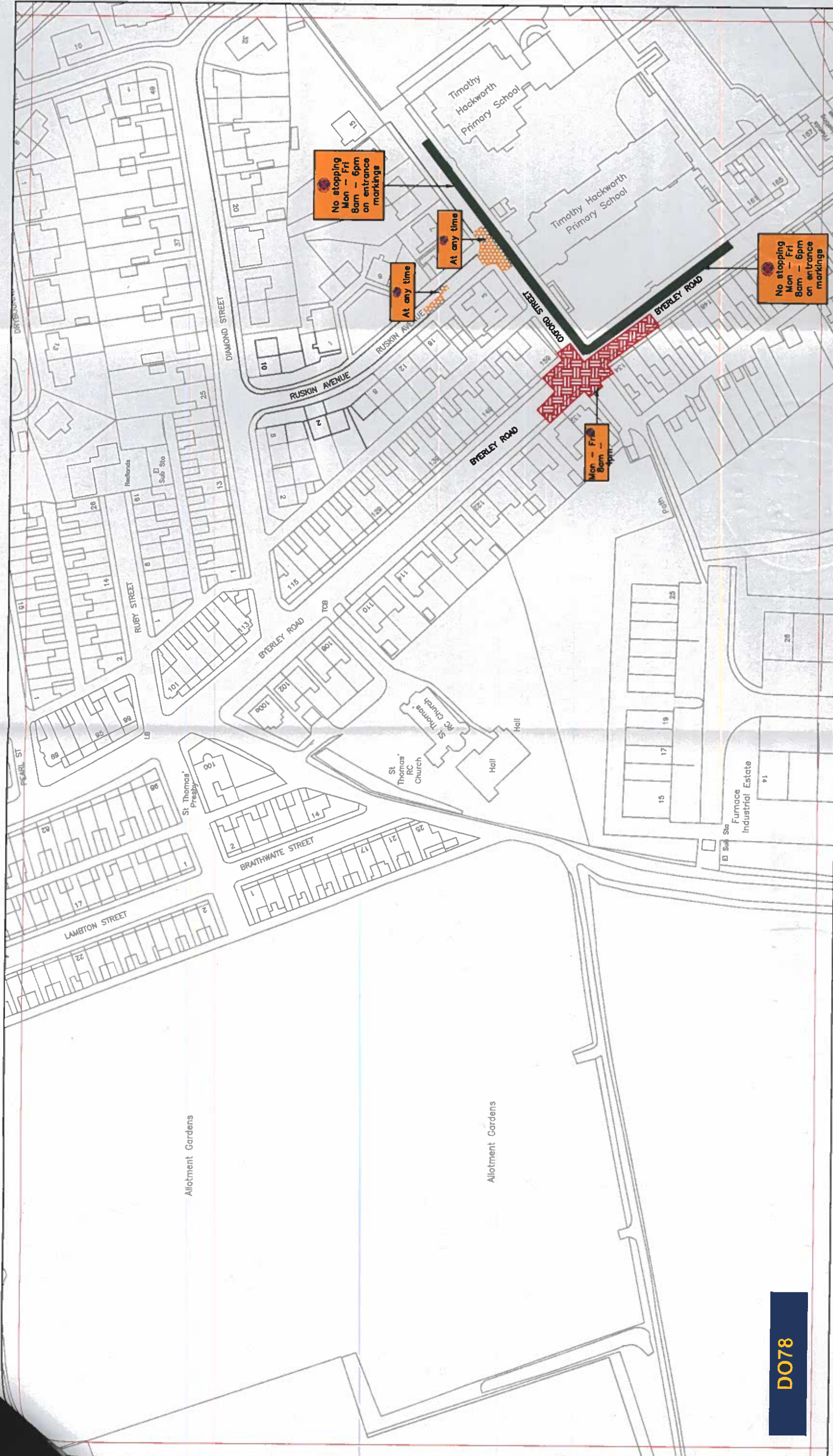
**MADE THIS 22nd DAY OF MARCH 2021 BY
THE AFFIXING OF THE COMMON SEAL OF THE COUNTY COUNCIL
OF DURHAM BY ORDER:**



**AUTHORISED SIGNATORY
(A PERMANENT OFFICER OF THE COUNTY COUNCIL)**



593801



D078

Key to Types of Restriction

- Restricted Waiting
- No Stopping
- No Waiting At Any Time

XXXXXX Individual Plan Reference Number

PATH: L:\MAPS\Map Based Schedules\ CPE South\Sedgefield\Shildon MBS

Reproduced from Ordnance Survey material with the permission of Ordnance Survey on behalf of the Controller of Her Majesty's Stationary Office © Crown copyright. Unauthorised reproduction infringes Crown copyright and may lead to prosecution or civil proceedings. Durham County Council. LA 100049055. 20 20

SHILDON
PARKING AND WAITING RESTRICTIONS

FINAL

Corporate Director
Regeneration & Economic
Development

Strategic Traffic Management
County Hall, Durham DH1 5UQ

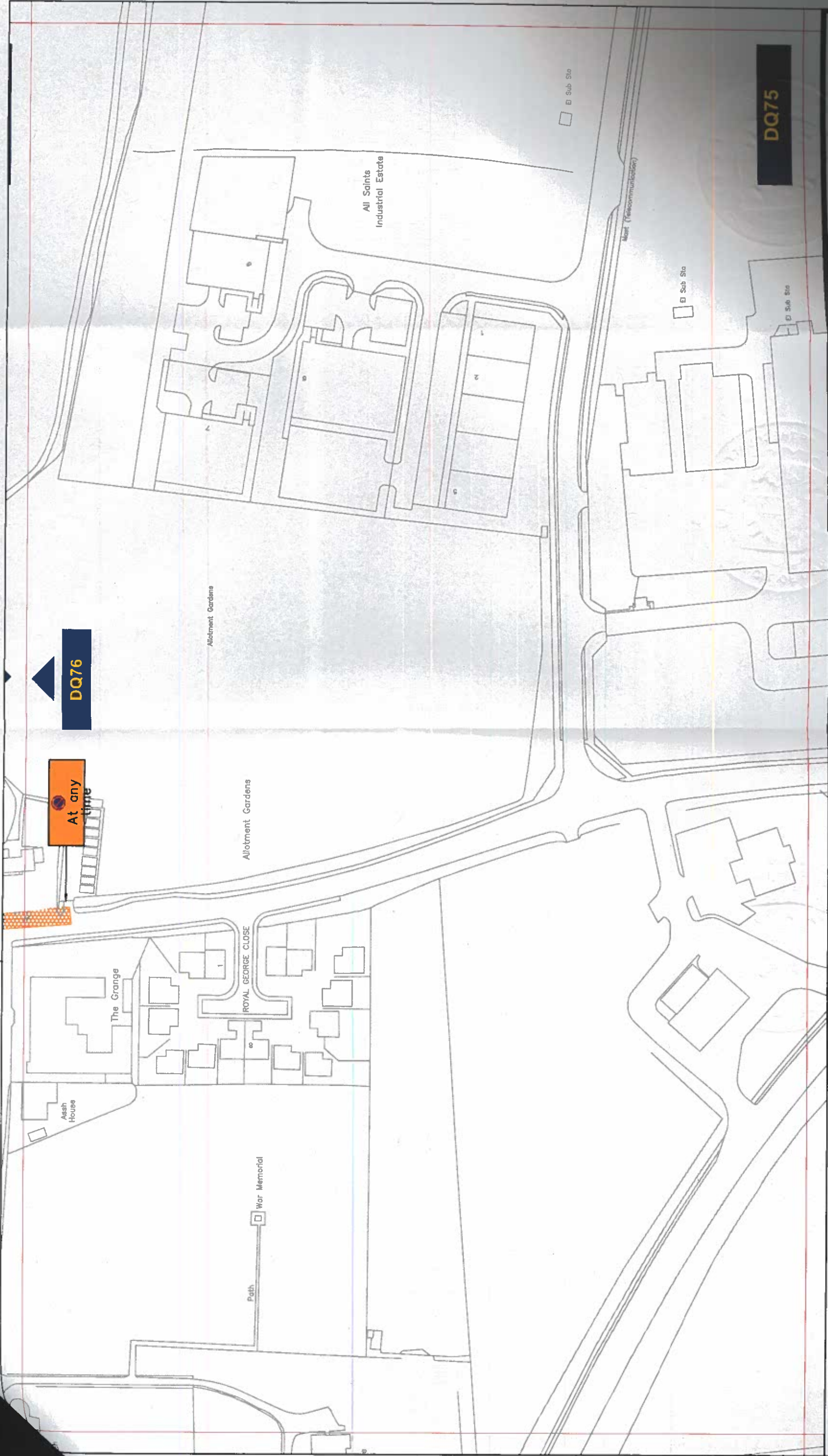
Scale: 1:1250 @ A3

Date: September 2020


Drawn by: S.Chaters

Signature:

Map Schedule: D078



Key to Types of Restriction

 No Waiting At Any Time

 Individual Plan Reference Number

SHILDON
PARKING AND WAITING RESTRICTIONS

FINAL

Corporate Director
Regeneration & Economic
Development

Strategic Traffic Management
County Hall, Durham DH1 5UQ

Scale:

1:1250 @ A3

Date:

September 2020

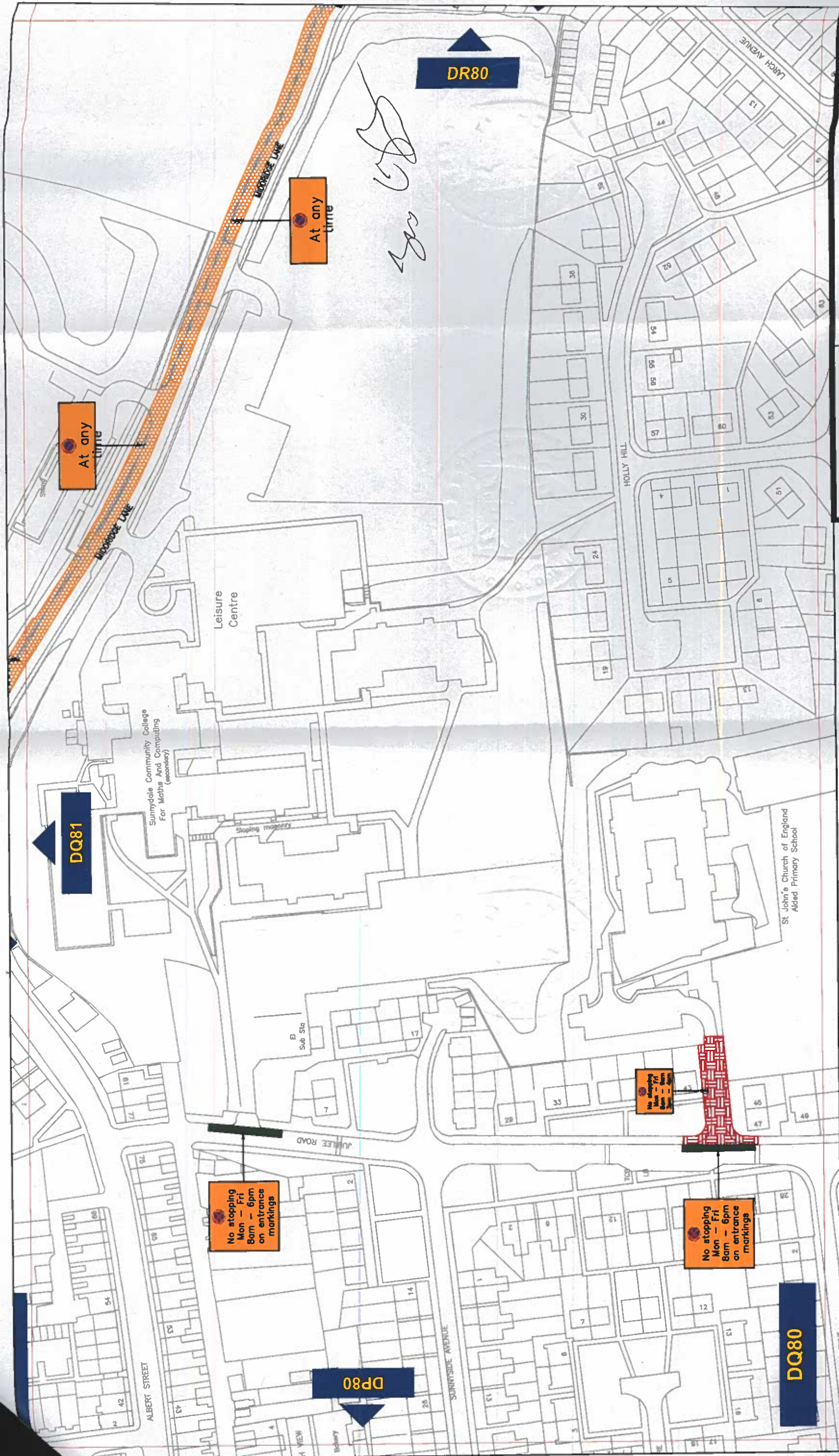
Drawn by:

S. Chaters

Signature:

Map
Schedule:

DQ75



SHILDON PARKING AND WAITING RESTRICTIONS FINAL

Corporate Director
Regeneration & Economic
Development

Strategic Traffic Management

County Hall, Durham DH1 5UQ

Scale: 1:1250 @ A3

Date: September 2020

Drawn by: S.Challers

Signature:

Map Schedule: DQ80

Key to Types of Restriction

	No Waiting At Any Time
	No Stopping

XXXXXX Individual Plan Reference Number

Reproduced from Ordnance Survey material with the permission of Ordnance Survey on behalf of the Controller of Her Majesty's Stationery Office © Crown copyright. Unauthorised reproduction infringes Crown copyright and may lead to prosecution or civil proceedings. Durham County Council. LA 100049055. 20 20

PATH: L:\MAPS\Map Based Schedules\ CPE South\Sedgefield\Shildon MBS