

**THE COUNTY COUNCIL OF DURHAM  
(SEDFIELD)  
(PROHIBITION AND RESTRICTION OF WAITING AND STOPPING, PARKING PLACES  
AND DISABLED PARKING) ORDER 2011 (AMENDMENT NO. 1) ORDER 2021**

The County Council of Durham ("the Council") in exercise of their powers under Sections 1, 2 & 4 and Part IV of Schedule 9 to the Road Traffic Regulation Act 1984, as amended ("the Act") amended and of all other enabling powers and after consultation with the Chief Officer of Police in accordance with Part III of Schedule 9 to the Act, hereby make the following Order:-

**1. GENERAL**

This Order may be cited as The County Council of Durham (Sedgefield) (Prohibition and Restriction of Waiting and Stopping, Parking Places and Disabled Parking) Order 2011 (Amendment No. 1) Order and 2021 and shall come into operation on 14<sup>th</sup> Day of February 2022.

**2. AMENDMENTS**

The under-noted amendments have been made to the following Order:

The County Council of Durham (Sedgefield) (Prohibition and Restriction of Waiting and Stopping, Parking Places and Disabled Parking) Order 2011

**Purpose of Amendments**

The following brief synopsis of amendments should be viewed in conjunction with the plans identified within the Schedules to the above Order, however the plan(s) should prevail in the event of any discrepancy:

**To introduce No Waiting At Any Time restrictions on:**

- a. The junction of St Edmunds Green and Butterwick road extending 11 metres north-east and 7 metres south-west along Butterwick road – EP89 refers
- b. Butterwick Road, opposite the junction for St Edmunds Green, starting at a point 15 metres south-west of the junction for a length of 69 metres in a north-easterly direction – EP89 refers
- c. The junction of St Edmunds Green and Butterwick road extending 9 metres north-east and 13 metres south-west along Butterwick road – EP89 and EP90 refers.
- d. From the access for Sedgefield Community College south on either side of the road, around the junction onto Butterwick Road for 9 metres – EP90 and EQ90 refers.
- e. On both sides of Dunelm Court in a south-easterly direction for 7 metres from its junction with Station Road – EO88 refers.
- f. On the south-eastern side of Station road from a point 10 metres south west of its junction with Dunelm Court in a north-westerly direction for 25 metres – EO88 refers.

**SCHEDULES**

Plans EO88 and EP89 have been amended to reflect the changes to those restrictions noted in Article 2 above. Where these plans are referenced in the Schedules to the Order described in Article 2 above, new plans EP90 and EQ90 bearing the seal date as at the date of this Amendment Order have been inserted.

**Saving**

1. In so far as any provision of this Order conflicts with any provision which is contained in an Order made or having effect as if made under the Act or by or under any other enactment then the provisions of this Order shall prevail.
2. The prohibitions and restrictions imposed by this Order shall be in addition to and not in derogation from any restriction or requirement imposed by any regulations made or having effect as if made under the Act or by or under any other enactment.

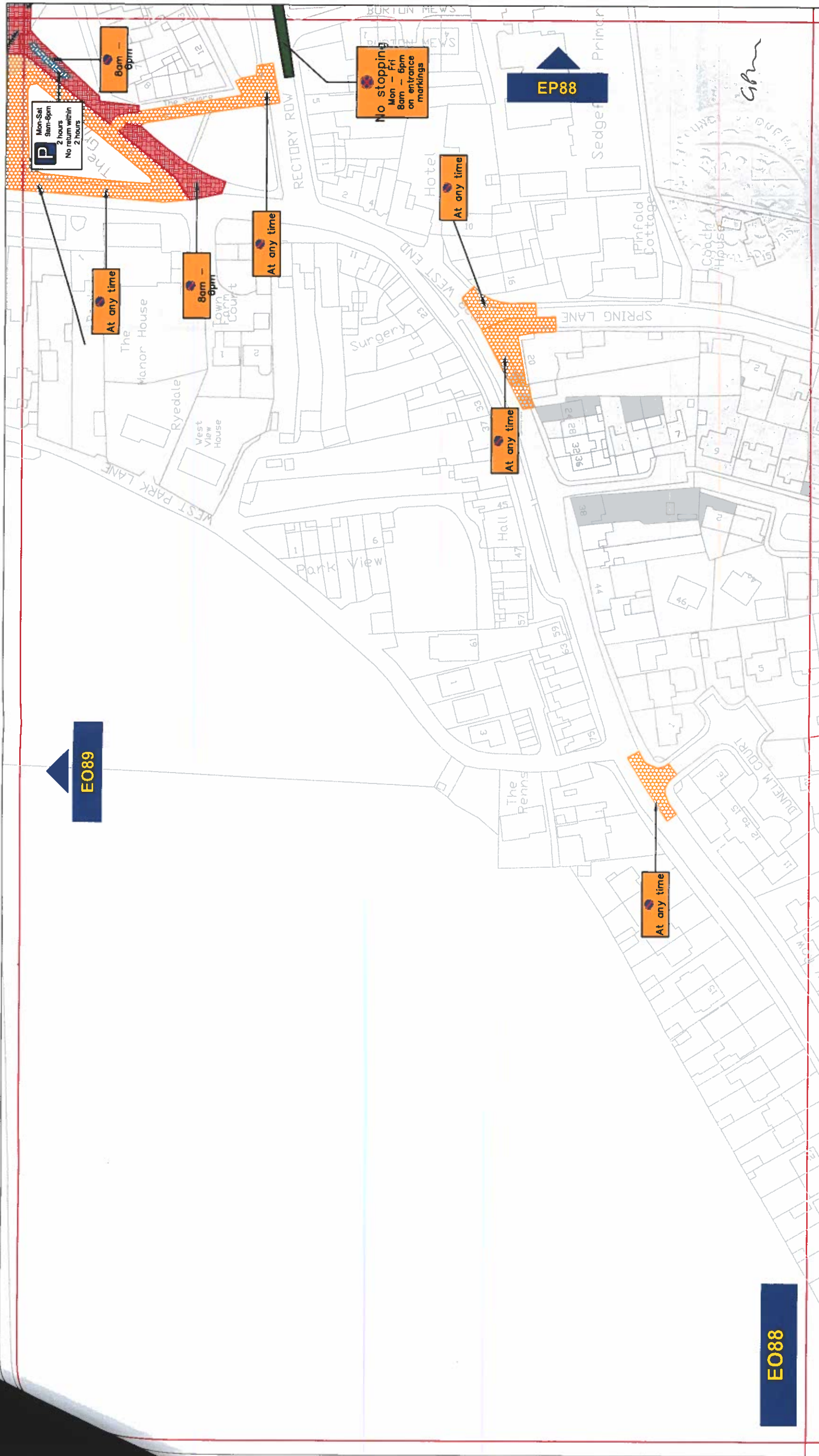
**MADE THIS 28<sup>TH</sup> DAY OF JANUARY 2022 BY  
THE AFFIXING OF THE COMMON SEAL OF THE COUNTY COUNCIL  
OF DURHAM BY ORDER:**

*C. PROZ*

.....  
**AUTHORISED SIGNATORY  
(A PERMANENT OFFICER OF THE COUNTY COUNCIL)**






*595288*



**E088**

**Key to Types of Restriction**

-  No Waiting At Any Time
-  Restricted Waiting
-  No Stopping
-  Individual Plan Reference

PATH:

Reproduced from Ordnance Survey material with the permission of Ordnance Survey on behalf of the Controller of Her Majesty's Stationery Office © Crown copyright. Unauthorised reproduction infringes Crown copyright and may lead to prosecution or civil proceedings. Durham County Council. LA 100049055. 2021.

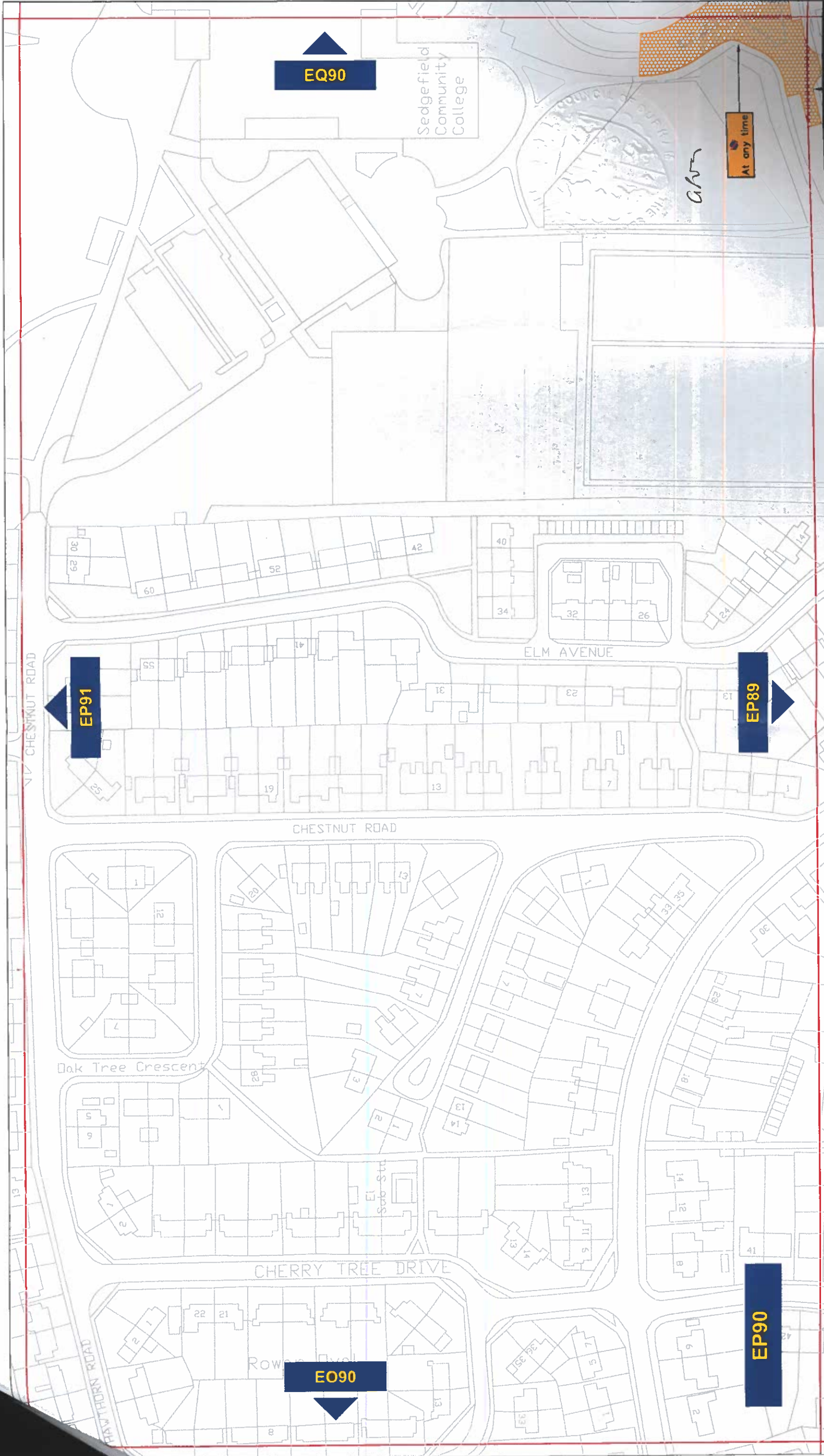


**Durham**  
County Council  
Corporate Director  
Regeneration, Economy and  
Growth  
Strategic Traffic Management  
County Hall, Durham DH1 5UC

**SEDFIELD, PARKING AND WAITING RESTRICTION**  
**Final**



Scale:	1:1250 @ A3
Date:	August 2021
Drawn by:	D.Morgan
Date Sealed:	
Signature:	
Map Schedule:	<b>E088</b>



**SEDGEFIELD, PARKING AND WAITING RESTRICTION**  
Final



Scale: 1:1250 @ A3  
 Date: August 2021  
 Drawn by: D.Morgan  
 Signature: [Signature]  
 Date Sealed: EP90  
 Map Schedule:



**Durham**  
County Council

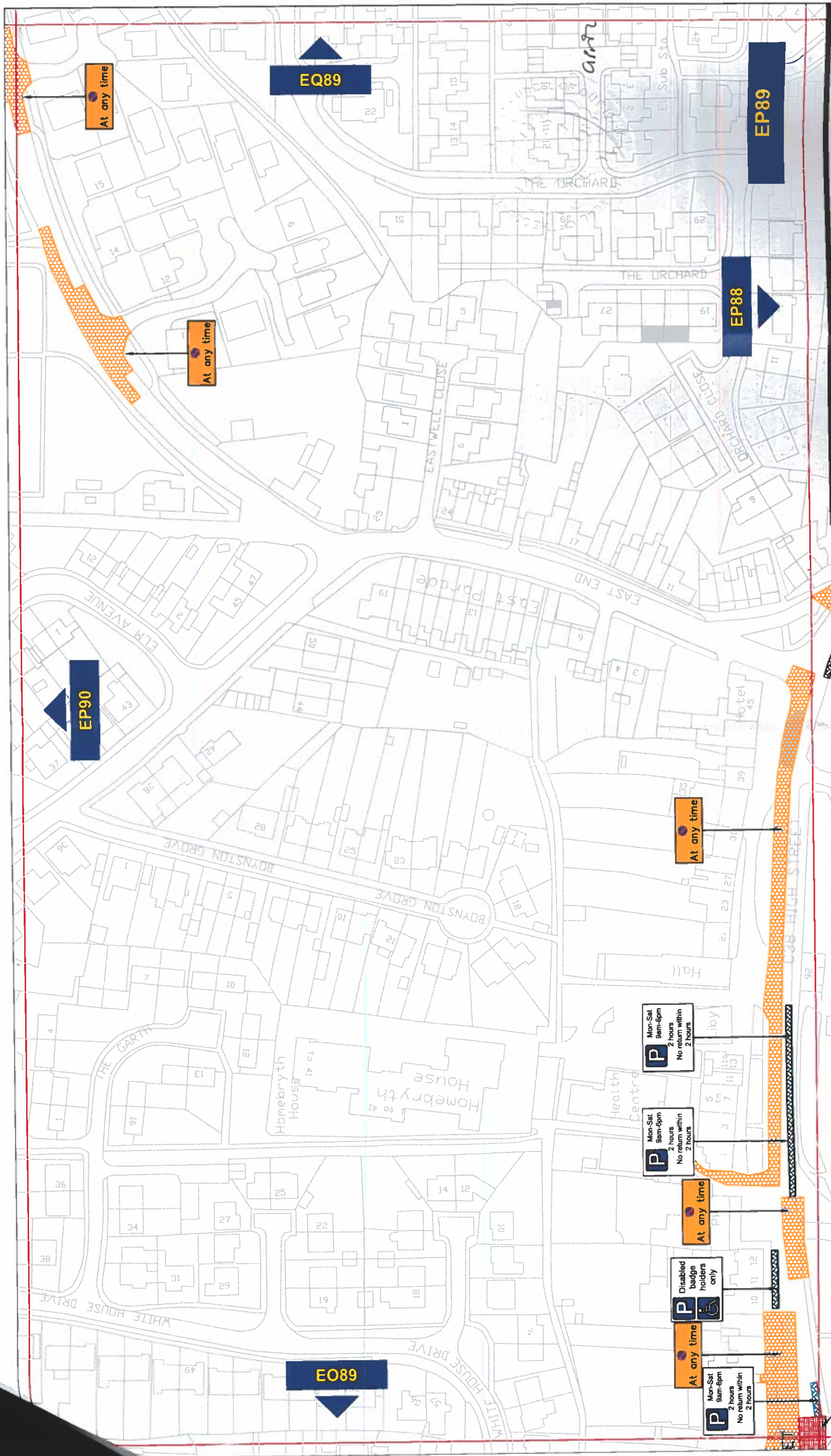
Corporate Director  
Regeneration, Economy and Growth  
Strategic Traffic Management  
County Hall, Durham DH1 5UQ

**Key to Types of Restriction**

-  No Waiting At Any Time
-  Individual Plan Reference

PATH:

Reproduced from Ordnance Survey material with the permission of Ordnance Survey on behalf of the Controller of Her Majesty's Stationery Office © Crown copyright. Unauthorised reproduction infringes Crown copyright and may lead to prosecution or civil proceedings. Durham County Council. LA 100049055. 2021.



### Key to Types of Restriction

	No Waiting At Any Time
	Restricted Bay
	Restricted Waiting
	Individual Plan Reference

	Disabled badge holders only
	At any time
	Mon-Sat 9am-6pm 2 hours No return within 2 hours
	Mon-Sat 9am-6pm 2 hours No return within 2 hours

PATH:

Reproduced from Ordnance Survey material with the permission of Ordnance Survey on behalf of the Controller of Her Majesty's Stationary Office © Crown copyright. Unauthorised reproduction infringes Crown copyright and may lead to prosecution or civil proceedings. Durham County Council. LA 100049055. 2021.

**Durham**  
County Council


Corporate Director  
Regeneration, Economy and Growth  
Strategic Traffic Management

County Hall, Durham DH1 5UQ

### SEDFIELD, PARKING AND WAITING RESTRICTION

**Final**

Scale: 1:1250 @ A3  
Date: August 2021  
Drawn by: D.Morgan  
Signature:  
Date Sealed:  
Map Schedule: **EP89**



EP90

At any time

EQ90



**Key to Types of Restriction**

-  No Waiting At Any Time
-  Individual Plan Reference



**Durham**  
County Council

Corporate Director  
Regeneration, Economy and  
Growth  
Strategic Traffic Management

County Hall, Durham DH1 5UQ

**SEDGEFIELD, PARKING AND WAITING RESTRICTION**  
*Final*

Scale:	1:1250 @ A3
Date:	August 2021
Drawn by:	D.Morgan
Date Sealed:	
Signature:	
Map Schedule:	



Reproduced from Ordnance Survey material with the permission of Ordnance Survey on behalf of the Controller of Her Majesty's Stationary Office © Crown copyright. Unauthorised reproduction infringes Crown copyright and may lead to prosecution or civil proceedings. Durham County Council. LA 100049055. 2021.

PATH:

EQ90