

**THE COUNTY COUNCIL OF DURHAM**  
**(BARNARD CASTLE) (PROHIBITION OF WAITING & STOPPING, RESTRICTION OF**  
**WAITING, LOADING/UNLOADING & PARKING PLACES) ORDER 2011**  
**(AMENDMENT NO. 1) ORDER 2022**

The County Council of Durham ("the Council") in exercise of their powers under Sections 1, 2, 4, 32 & 35 and Part IV of Schedule 9 to the Road Traffic Regulation Act 1984, as amended ("the Act") and Part 6 of the Traffic Management Act 2004, as amended and of all other enabling powers and after consultation with the Chief Officer of Police in accordance with Part III of Schedule 9 to the Act, hereby make the following Order:-

**1. General**

This Order may be cited as The County Council of Durham (Barnard Castle) (Prohibition of Waiting & Stopping, Restriction Of Waiting, Loading/Unloading & Parking Places) Order 2011 (Amendment No.1) Order 2022 and shall come into operation on the 23rd day March of 2022.

**2. Amendments**

The under-noted amendments have been made to The County Council of Durham (Barnard Castle) (Prohibition of Waiting & Stopping, Restriction of Waiting, Loading/Unloading & Parking Places) Order 2011.

**3. Purpose of Amendments**

The following brief synopsis of amendments should be viewed in conjunction with the plans identified within the Schedules to the above Order, however the plan(s) should prevail in the event of any discrepancy:

**To introduce 'No Waiting At Any Time' restrictions on:**

- a. Both sides of the junction of Kirk View/A67 for 28 metres in total – plan CG45 refers.
- b. Both sides of the junction of Bede Road/A67 for 24 metres in total – plan CG45 refers.
- c. Both sides of the junction of Churchill Road/ Victoria Road for 31 metres in total – plan CG45 refers.
- d. Southern side of Hall Street outside no. 1 Low Mill in an easterly direction for 23 metres – plan CF43 refers.
- e. Both side of the junction of Birch Road/ Newgate for 36 metres in total – plan CF42 refers.
- f. Both sides of Park Terrace/Newgate for 30 metres in total – plan CF42 refers.
- g. Eastern side of Victoria Road outside no. 72 in a northerly direction for 6 metres – plan CF44 refers.

**Schedules:**


Plans CF42, CF43, CF44 and CG45 have been amended to reflect the changes to those restrictions noted in Article 3 above. Where these plans are referenced in the Schedules to the Order described in Article 2 above, new plans bearing the seal date as at the date of this Amendment Order have been inserted.



so for as any provision of this Order conflicts with any provision which is contained in an Order made or having effect as if made under the Act or by or under any other enactment then the provisions of this Order shall prevail.

2. The prohibitions and restrictions imposed by this Order shall be in addition to and not in derogation from any restriction or requirement imposed by any regulations made or having effect as if made under the Act or by or under any other enactment.

MADE THIS 11th DAY OF MARCH 2022 BY  
THE AFFIXING OF THE COMMON SEAL OF THE COUNTY COUNCIL  
OF DURHAM BY ORDER:

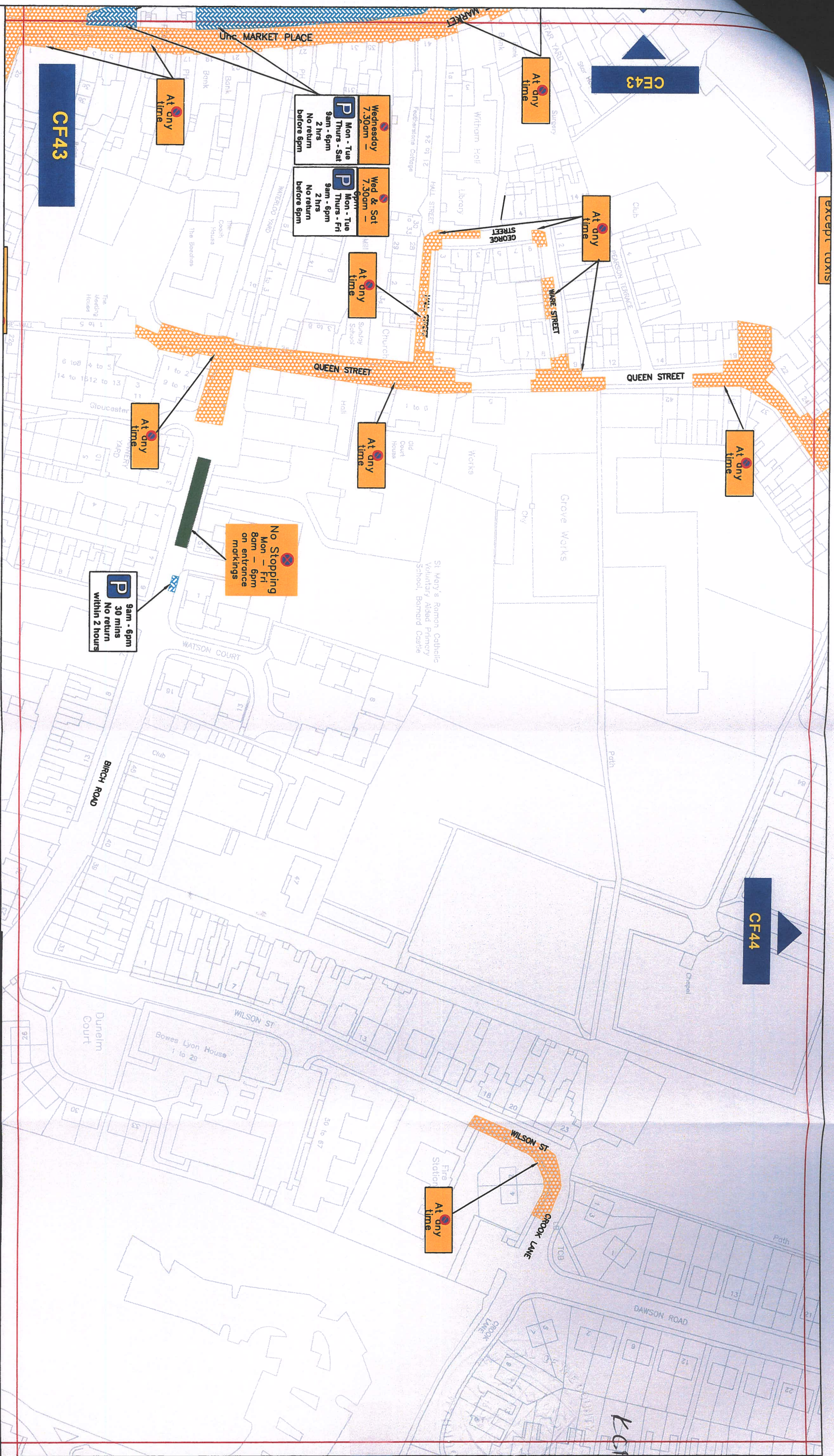
  
.....  
AUTHORISED SIGNATORY  
(A PERMANENT OFFICER OF THE COUNTY COUNCIL)










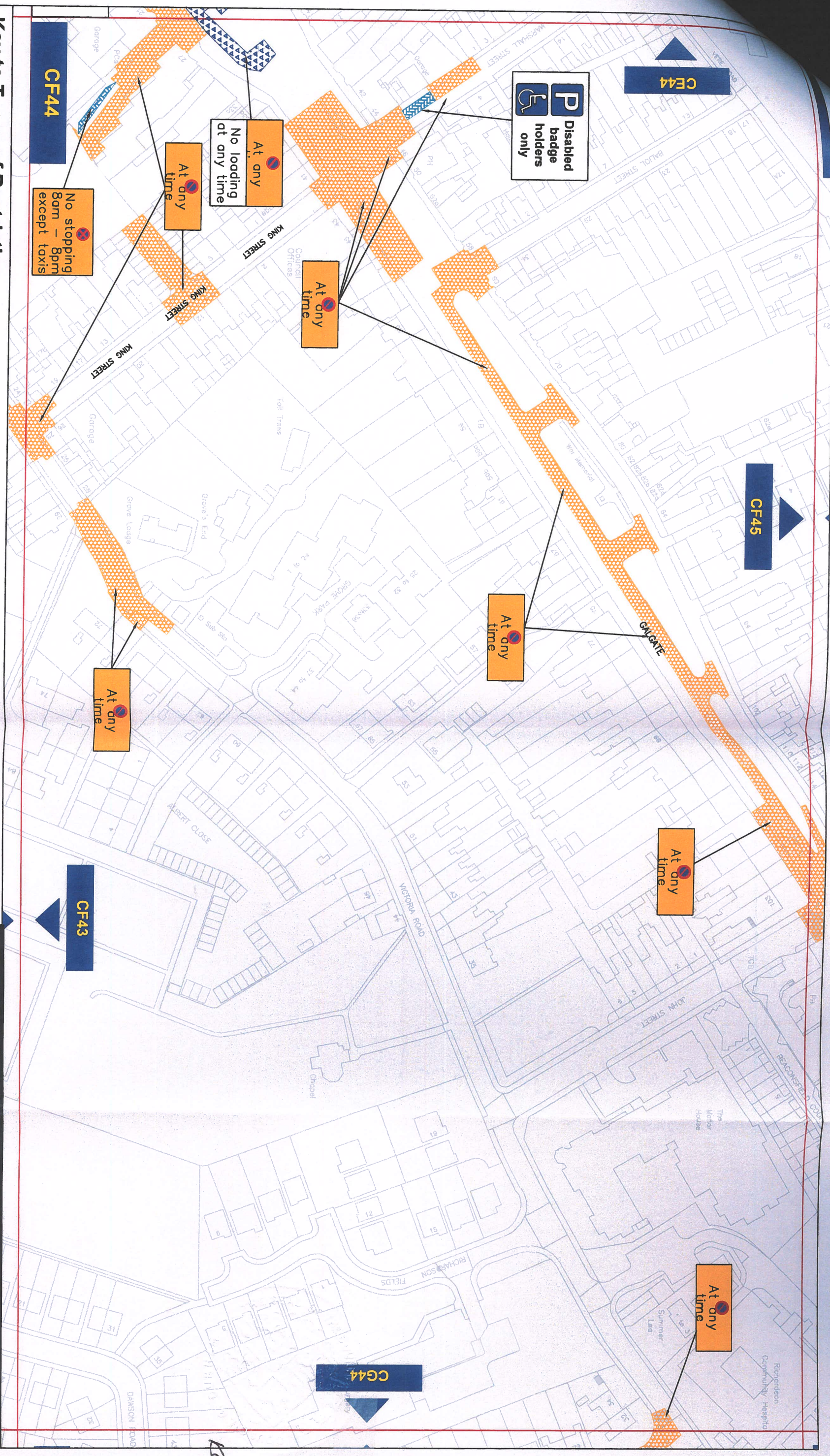


Key to Types of Restriction

- No Waiting At Any Time
- Restricted Bay
- School Keep Clear






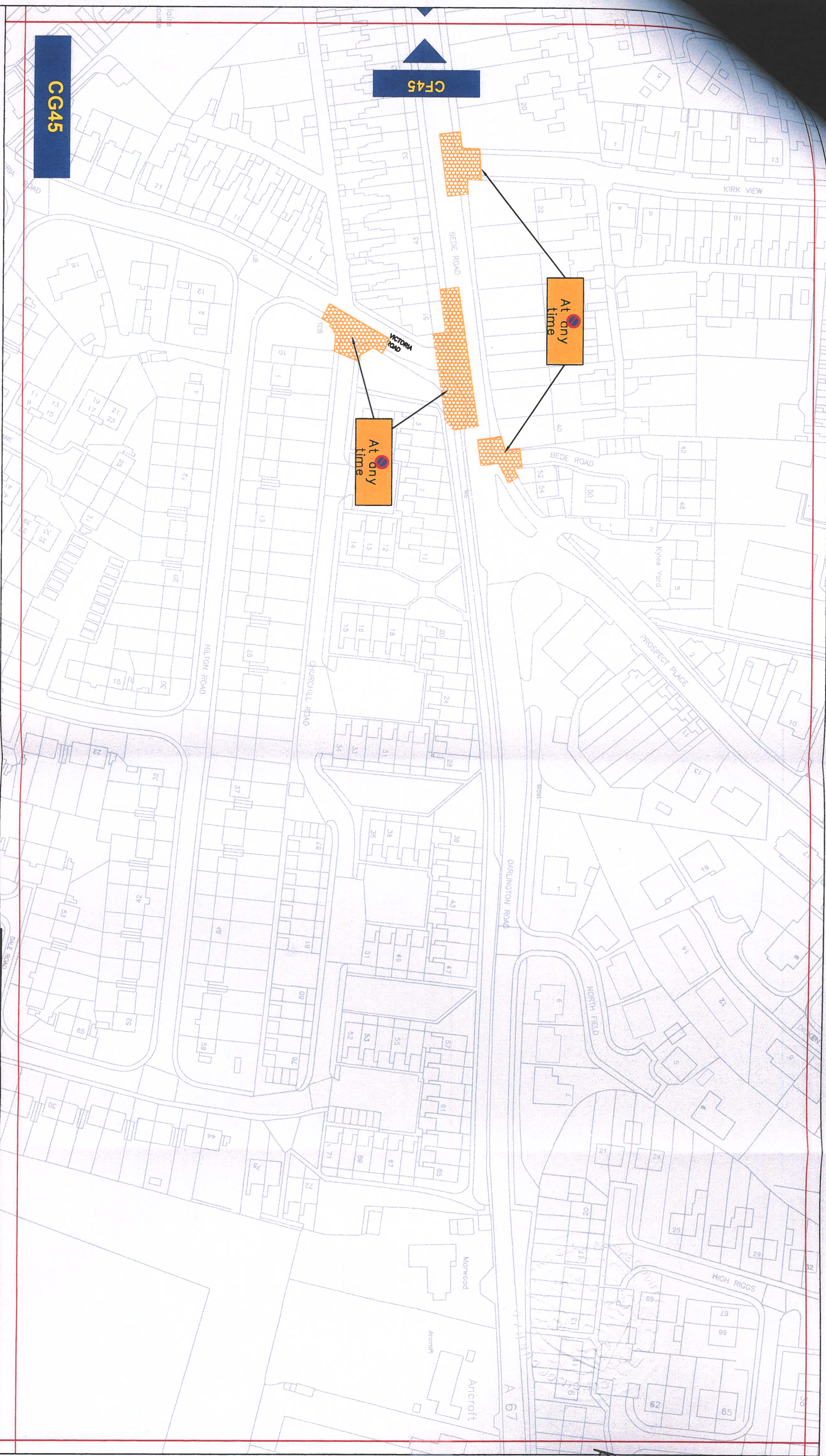


**Key to Types of Restriction**

- No Waiting At Any Time
- Restricted Bay
- No Waiting and No Loading/Unloading At Any Time







Key to Types of Restriction

 No Waiting At Any Time

 XXXXX