

**THE COUNTY COUNCIL OF DURHAM**  
**(A177 SOUTH ROAD AND HOWLANDS PARK AND RIDE ROAD ACCESS**  
**ROADS, DURHAM)**  
**(TEMPORARY PROHIBITION OF WAITING AT ANY TIME)**  
**ORDER 2019**

**WHEREAS** the County Council of Durham (hereinafter referred to as "the Council") being the highway authority for the locality of Durham City are satisfied that all vehicular traffic should be prohibited from waiting at any time on the under-mentioned length(s) of road. The restrictions are necessary for safety reasons owing to indiscriminate parking restricting the available width of the available usable road.

**NOW THEREFORE** the Council in exercise of their powers under Section 14(1) of the Road Traffic Regulation Act, 1984, as amended and of all other enabling powers, hereby make the following Order:

No person shall cause or permit any vehicular traffic to wait at any time on the roads below in Durham:


A177 South Road;

- a) Both sides of the road between Cock O' The North Roundabout junction and the south western side of no. 6 Southend
- b) South western side continued from a) to the existing no waiting restriction outside no 1 Southend.

Link Road from A177 to Howlands Park and Ride site, including the road leading to the Park and Ride Waiting Room

This Order may be cited as the County Council of Durham (A177 South Road and Howlands park and ride road access roads, Durham) (Temporary Prohibition of waiting at any time) Order 2019 and shall come into force on 1<sup>st</sup> December 2019

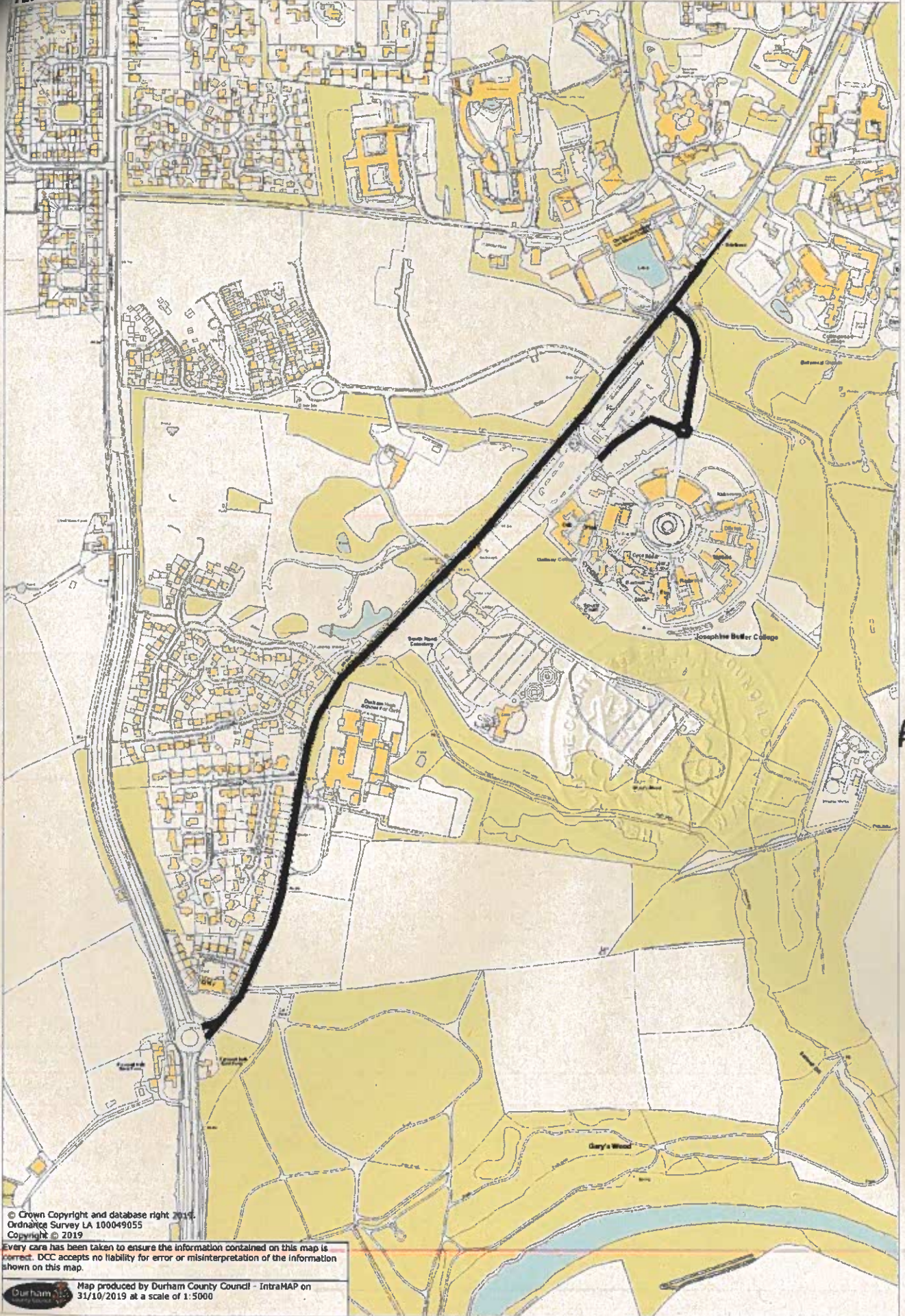
**GIVEN UNDER THE COMMON SEAL OF THE COUNTY COUNCIL OF DURHAM ON THE 21<sup>ST</sup> DAY OF NOVEMBER 2019**

  
.....  
Authorised Sealing Officer






**TEMPORARY NO WAITING AT ANY TIME (from 01/12/19) [A3]**



© Crown Copyright and database right 2019.  
Ordnance Survey LA 100049055  
Copyright © 2019

Every care has been taken to ensure the information contained on this map is correct. DCC accepts no liability for error or misinterpretation of the information shown on this map.

 Map produced by Durham County Council - IntraMAP on 31/10/2019 at a scale of 1:5000

KOP