

**THE COUNTY COUNCIL OF DURHAM  
(BURNOPFIELD, TANFIELD, OXHILL, SOUTH MOOR, QUAKING HOUSES, SOUTH  
STANLEY, CRAGHEAD, AND BLOEMFONTEIN)  
(PARKING AND WAITING RESTRICTIONS)  
(CONSOLIDATION NO 1) ORDER 2017 (AMENDMENT No 1) ORDER 2018**

The County Council of Durham ("the Council") in exercise of their powers under Sections 1, 2 & 4 and Part IV of Schedule 9 to the Road Traffic Regulation Act 1984, as amended ("the Act"); Part 6 of the Traffic Management Act 2004, as amended, and of all other enabling powers and after consultation with the Chief Officer of Police in accordance with Part III of Schedule 9 to the Act, hereby make the following Order:-

**Part I**

**General**

This Order may be cited as The County Council Of Durham Burnopfield, Tanfield, Oxhill, South Moor, Quaking Houses, South Stanley, Craghead and Bloemfontein) (Parking and Waiting Restrictions) (Consolidation No 1) (Amendment No 1) Order 2018 and shall come into operation on the 11<sup>th</sup> day of June 2018.

**Part II**

**Amendments**

1. The following amendments apply to:

The County Council of Durham Burnopfield, Tanfield, Oxhill, South Moor, Quaking Houses, South Stanley, Craghead and Bloemfontein) (Parking and Waiting Restrictions) (Consolidation No 1) Order 2017

4/229

**Purpose of Amendments**

The following brief synopsis of amendments should be viewed in conjunction with the plans identified within the Schedules to the above Order, however the plans should prevail in the event of any discrepancy:

- (a) Introduce No Waiting At Any Time restriction on the west side of C11 South Moor Road across the access to Memorial Park for approx. 15m
- (b) Introduce No Waiting At Any Time restriction on the west side of C11 South Moor Road across the access to St Georges Church for approx. 20m

**SCHEDULES**

The following amendments to the Schedules have been made:

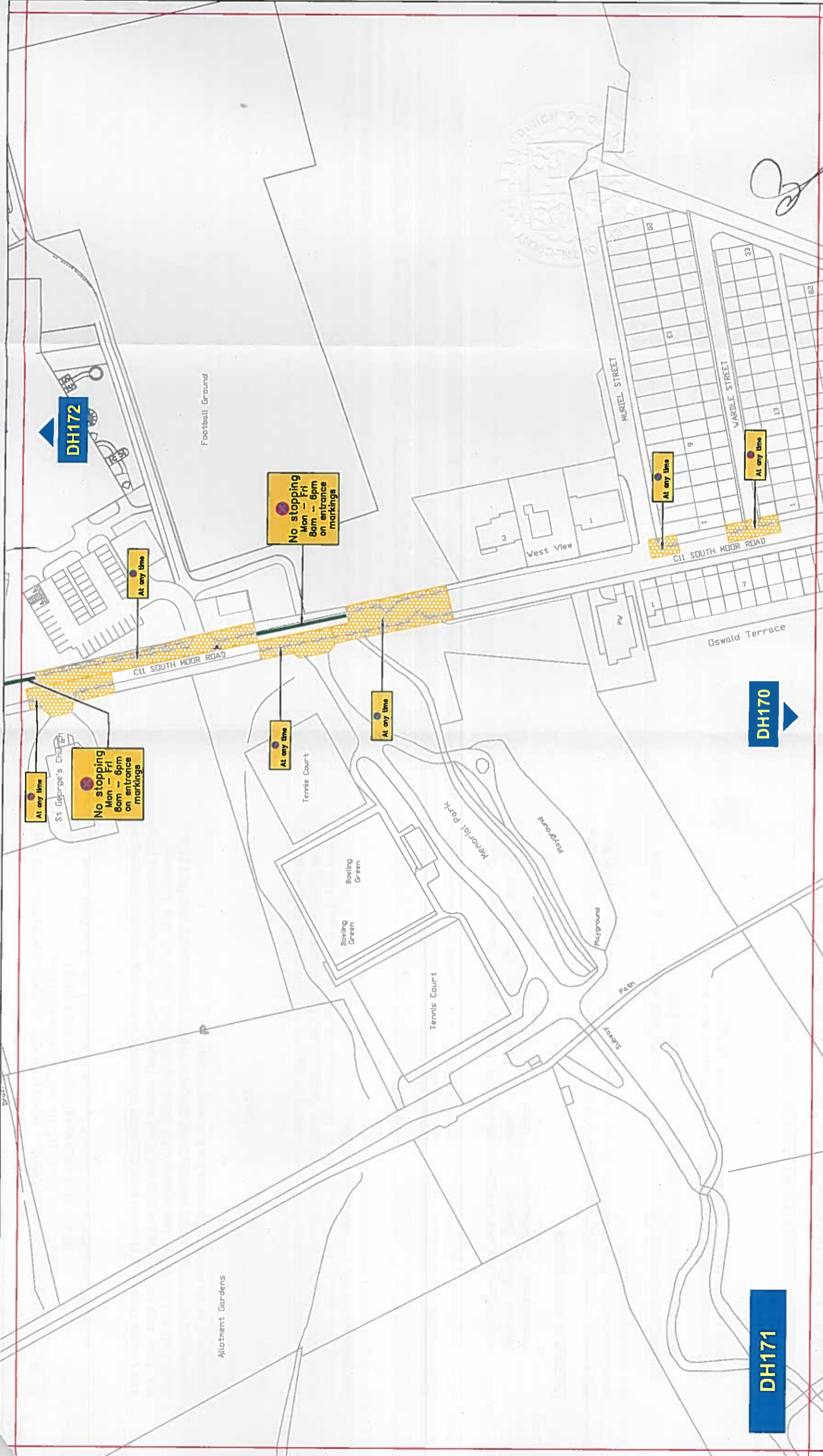
- Schedule 1:** Existing plan reference DH171 dated 23/2/17 has been removed and replaced with a new plan bearing the same reference seal dated as at the date of this Amendment Order

**Schedule 3:** Existing plan reference DH171 dated 23/2/17 has been removed and replaced with a new plan bearing the same reference seal dated as at the date of this Amendment Order




**GIVEN UNDER THE COMMON SEAL OF THE COUNTY COUNCIL OF DURHAM ON THE 31<sup>st</sup> DAY OF MAY 2018**

  
.....  
**Authorised Sealing Officer**





**Key to Types of Restriction**

-  No Waiting At Any Time
-  No Stopping
-  Individual Reference Number

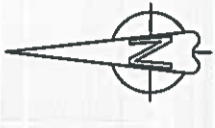
PATH:

Reproduced from Ordnance Survey material with the permission of Ordnance Survey on behalf of the Controller of Her Majesty's Stationery Office © Crown copyright. Unauthorised reproduction infringes Crown copyright and may lead to prosecution or civil proceedings. Durham County Council. LA 100049055. 2017.

**BURNOPFIELD, OXHILL, SOUTH MOOR, SOUTH STANLEY AND THE MIDDLES. PARKING AND WAITING RESTRICTIONS.**



Corporate Director  
Regeneration & Economic  
Development  
  
Strategic Traffic Management  
County Hall, Durham DH1 5UQ



Scale:	1:1250 @ A3
Date:	February 2018
Drawn by:	R. Smith
Date Sealed:	
	Signature:
	Map Schedule:

**DH171**