

**THE COUNTY COUNCIL OF DURHAM  
(LANCHESTER & LANGLEY PARK)  
(PROHIBITION & RESTRICTION OF WAITING & LOADING) ORDER 2010  
(AMENDMENT NO. 1) ORDER 2022**

The County Council of Durham ("the Council") in exercise of their powers under Sections 1, 2, 4, 32 & 35 and Part IV of Schedule 9 to the Road Traffic Regulation Act 1984, as amended ("the Act") and Part 6 of the Traffic Management Act 2004, as amended and of all other enabling powers and after consultation with the Chief Officer of Police in accordance with Part III of Schedule 9 to the Act, hereby make the following Order:-

**1. General**

This Order may be cited as The County Council of Durham (Lanchester & Langley Park) (Prohibition & Restriction of Waiting & Loading) Order 2010 (Amendment No. 1) Order 2022 and shall come into operation on the 1<sup>st</sup> day of March 2023.

**2. Amendments**

The under-noted amendments have been made to the following Order:

The County Council of Durham (Lanchester & Langley Park) (Prohibition & Restriction of Waiting & Loading) Order 2010.

**3. Purpose of Amendments**

The following brief synopsis of amendments should be viewed in conjunction with the plans identified within the Schedules to the above Order, however the plan(s) should prevail in the event of any discrepancy:

**To introduce 'No Waiting At Any Time' restrictions on:**

- a) the northeastern side of the A691 Durham Road, Lanchester from Durham Road's junction with the southernmost access for St Bede's Catholic School and Sixth form for 177 metres in a south easterly direction – plans DB159 and DC159 refer.
- b) the southwestern side of the carriageway on the A691 Durham Road, Lanchester from a point 19 metres northwest of the A691 Durham Road's junction with the northern most access for Lanchester Hand Car Wash for 240 metres in a south easterly direction – plans DB159 and DC159 refer.
- c) the western side of the A6076 Howden Bank, Lanchester from its junction with the A691 Durham Road for 113 metres in a northerly direction to the existing No Waiting At Any Time restrictions - plan DC159 refers.
- d) the eastern side of the A6076 Howden Bank, Lanchester from its junction with the A691 Durham Road for 52 metres in a northerly direction - plan DC159 refers.
- e) both sides of Bishops Meadow, Lanchester from its junction with the A691 Durham Road for 41 metres in a northerly direction - plan DC159 refers.
- f) the southern side Front Street, Lanchester from the existing restrictions for a distance of 8 metres in a north easterly direction -plan DC158 refers.
- g) the southern side of Front Street, Lanchester from a point 34 metres north east of the existing restrictions for 19 metres in a north easterly direction -plan DC158 refers.
- h) the southern side of Front Street, Lanchester from a point 35 metres south west of the existing restrictions, at the junction of A691 Durham Road and Front Street, for 16 metres in a south westerly direction - plan DC158 refers.

- the north-western side of Front Street, Lanchester from a point 15 metres south-west of the junction of Front Street and Fenhall Park for 100 metres in a north-easterly direction to Front Street's junction with the A691 Durham Road - plan DC158 refers.
- j) the north-western side of Front Street, Lanchester for 45 metres from the boundary of Lyndale and Number 22 Croft Court, Front Street in a south westerly direction for 41 metres to its junction with Kitswell Road - plan DC158 refers.
- k) the north-eastern side of Kitswell Road, Lanchester from its junction with Front Street in a north-westerly direction for 10 metres - plan DC158 refers.
- l) the north-western side of Station Road, Lanchester from a point 16 metres south-west of its junction with Church View, in a north easterly direction for 28 metres - plan DC157 refers.
- m) the eastern side of Church View, Lanchester from its junction with Station Road in a northerly direction for 49 metres - Plan DC157 refers.
- n) the western side of Church View, Lanchester from its junction with Station Road in a northerly direction for 18 metres to Church View's junction with The Square - plan DC157 refers.
- o) the southern side of The Square, Lanchester from its junction with Church View for 23 metres in a north-westerly direction to The Square's junction with Percy Crescent - Plan DC157 refers.

**To introduce 'Restricted Waiting Monday – Friday, 8am-4pm' on:**

The north-western side of Front Street, Lanchester from the boundary of Lyndale and 22 Croft Court for 72 metres in a north easterly direction - Plan DC158 refers.

**To introduce 2no. 'Disabled Badge holders only bays max stay 3 hours' on:**

The east side of Front Street, Langley Park outside Numbers 49 and 51 - Plan DM148 refers.

**4. SCHEDULES:**

Plan DC157, DC158, DC159, DM148 have been amended to reflect the changes to those restrictions noted in Article 3 above. Where these plans are referenced in the Schedules to the Order described in Article 3 above, new plans bearing the seal date as at the date of this Amendment Order has been inserted.

**5. Saving**

In so far as any provision of this Order conflicts with any provision which is contained in an Order made or having effect as if made under the Act or by or under any other enactment then the provisions of this Order shall prevail.

The prohibitions and restrictions imposed by this Order shall be in addition to and not in derogation from any restriction or requirement imposed by any regulations made or having effect as if made under the Act or by or under any other enactment.

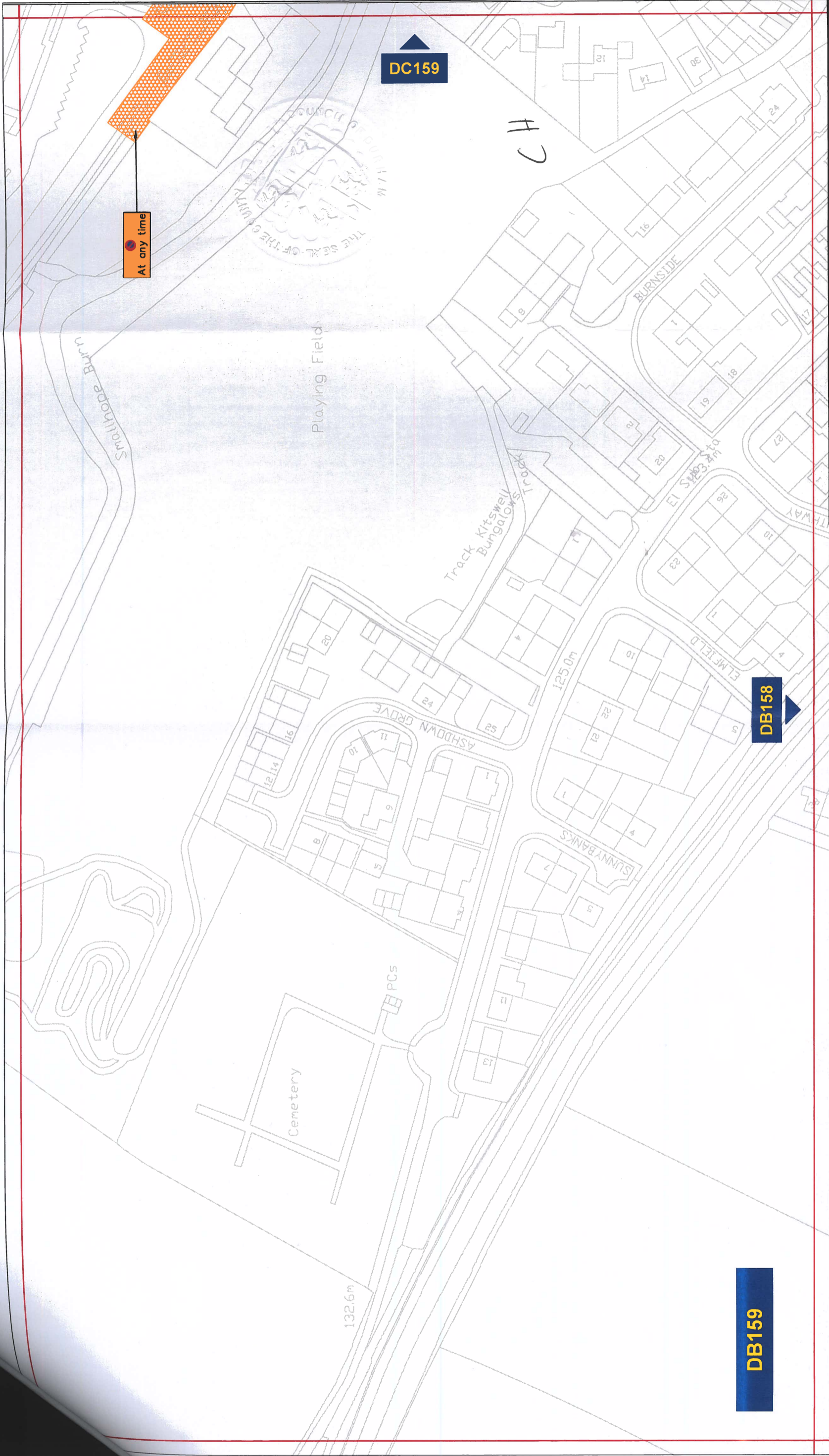
MADE THIS 10th DAY OF FEBRUARY 2023 BY  
THE AFFIXING OF THE COMMON SEAL OF THE COUNTY COUNCIL  
OF DURHAM BY ORDER:

*[Handwritten signature]*

.....  
**AUTHORISED SIGNATORY  
(A PERMANENT OFFICER OF THE COUNTY COUNCIL)**



597089



**Key to Types of Restriction**



No Waiting At Any Time

Reproduced from Ordnance Survey material with the permission of Ordnance Survey on behalf of the Controller of Her Majesty's Stationery Office © Crown copyright. Unauthorised reproduction infringes Crown copyright and may lead to prosecution or civil proceedings. Durham County Council. LA 100049055. 2022.

PATH:



Corporate Director  
Regeneration Economy and  
Growth

Strategic Traffic Management

County Hall, Durham DH1 5UQ

**THE COUNTY COUNCIL OF DURHAM  
LANCHESTER AND LANGLEY PARK  
PARKING AND WAITING RESTRICTIONS  
FINAL**



Scale: 1:1250 @ A3

Date: November 2022

Drawn by: D.Morgan

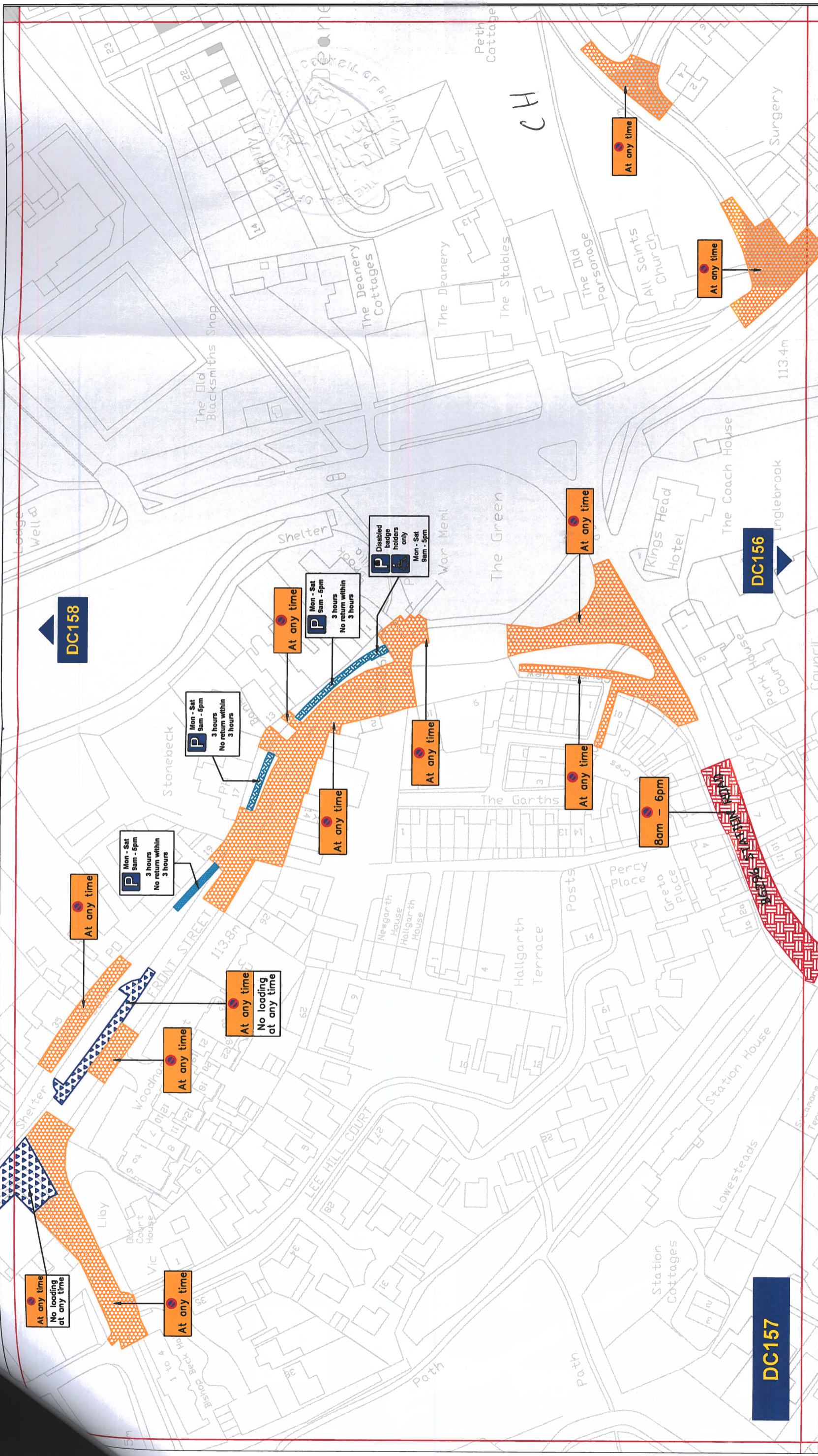
Signature:

Date Sealed:

Map

Schedule:

**DB159**



**THE COUNTY COUNCIL OF DURHAM  
LANCHESTER AND LANGLEY PARK  
PARKING AND WAITING RESTRICTIONS  
FINAL**

**Durham**  
County Council

Corporate Director  
Regeneration Economy and Growth

Strategic Traffic Management  
County Hall, Durham DH1 5UQ

Scale: 1:1250 @ A3  
Date: November 2022  
Drawn by: D.Morgan  
Signature:  
Date Sealed:  
Map Schedule: DC157

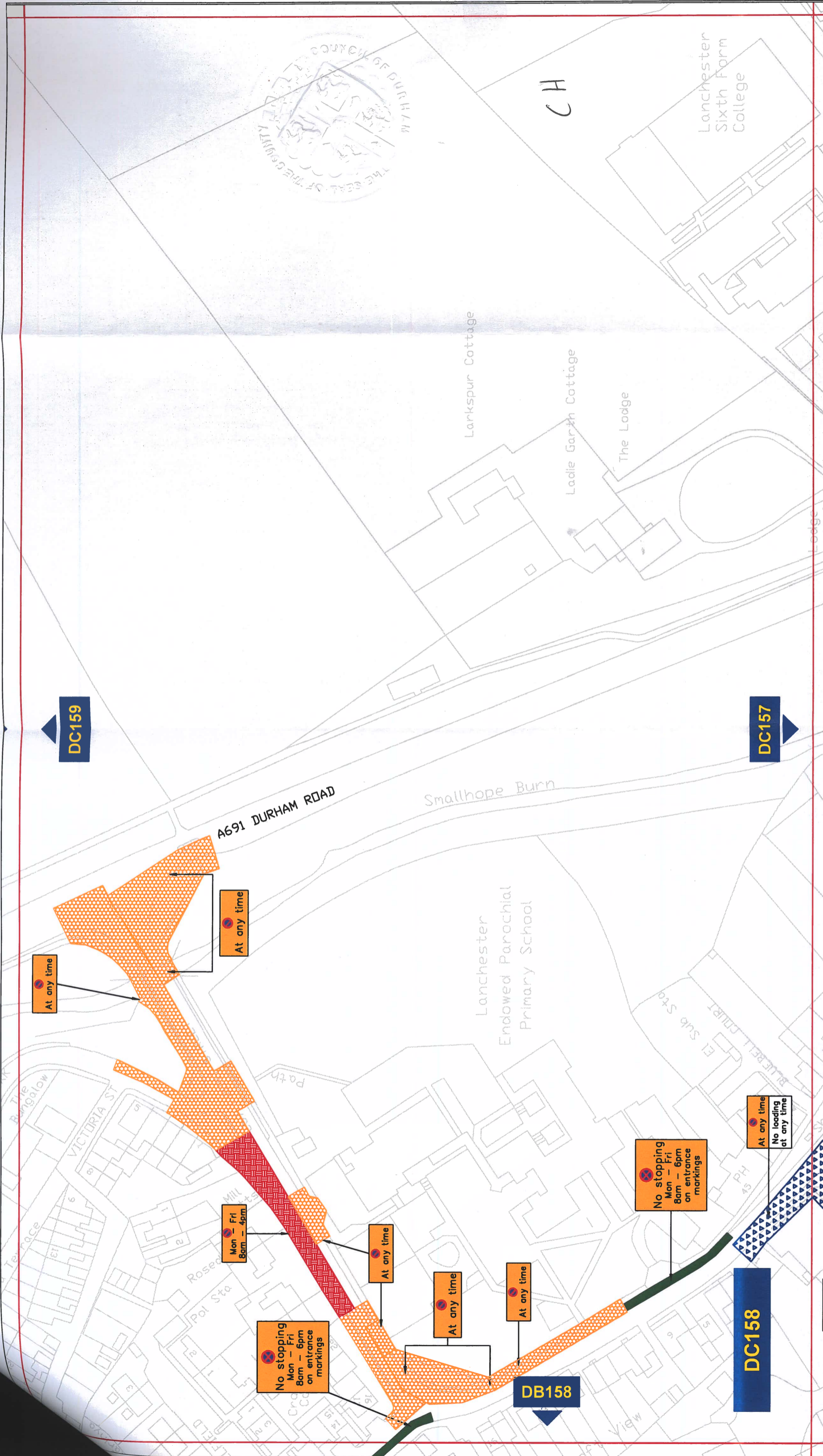
**Key to Types of Restriction**

- No Waiting At Any Time
- Restricted Waiting
- No Waiting and No Loading/Unloading At Any Time
- Restricted Bay

**XXXXXX**

Reproduced from Ordnance Survey material with the permission of Ordnance Survey on behalf of the Controller of Her Majesty's Stationery Office © Crown copyright. Unauthorised reproduction infringes Crown copyright and may lead to prosecution or civil proceedings. Durham County Council. LA 100049055. 2022.


PATH:



**Key to Types of Restriction**

-  No Waiting At Any Time
-  No Waiting and No Loading/Unloading At Any Time
-  No Stopping





**Corporate Director  
Regeneration Economy and  
Growth**

Strategic Traffic Management  
County Hall, Durham DH1 5UC

**THE COUNTY COUNCIL OF DURHAM  
LANCHESTER AND LANGLEY PARK  
PARKING AND WAITING RESTRICTIONS  
FINAL**


Scale:	1:1250 @ A3
Date:	November 2022
Drawn by:	D.Morgan
Date Sealed:	
Signature:	
Map Schedule:	DC158

Reproduced from Ordnance Survey material with the permission of Ordnance Survey on behalf of the Controller of Her Majesty's Stationery Office © Crown copyright. Unauthorised reproduction infringes Crown copyright and may lead to prosecution or civil proceedings. Durham County Council. LA 100049055. 2022.

IPATH:



**Key to Types of Restriction**

 No Waiting At Any Time



PATH: **Reproduced from Ordnance Survey material with the permission of Ordnance Survey on behalf of the Controller of Her Majesty's Stationery Office © Crown copyright. Unauthorised reproduction infringes Crown copyright and may lead to prosecution or civil proceedings. Durham County Council. LA 100049055. 2022.**




**Durham**  
County Council

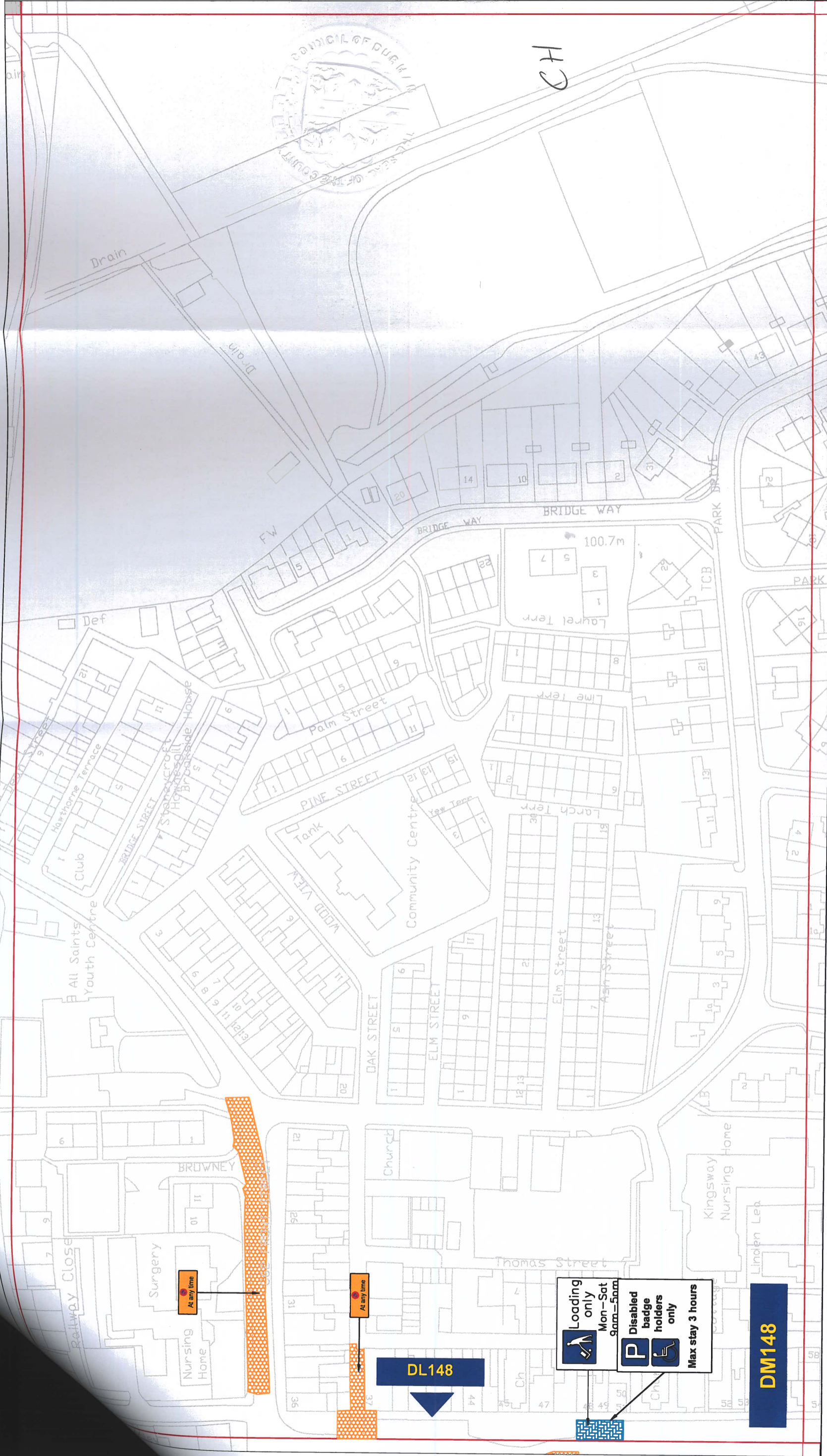
Corporate Director  
Regeneration Economy and  
Growth

Strategic Traffic Management  
County Hall, Durham DH1 5UQ

**THE COUNTY COUNCIL OF DURHAM  
LANCHESTER AND LANGLEY PARK  
PARKING AND WAITING RESTRICTIONS  
FINAL**



Scale:	1:1250 @ A3	Signature:	
Date:	November 2022	Map Schedule:	DC159
Drawn by:	D.Morgan		
Date Sealed:			



**Key to Types of Restriction**

-  No Waiting At Any Time
-  Restricted Bay

**Loading only**  
 Mon-Sat  
 9am-5pm

**Disabled badge holders only**  
 Max stay 3 hours

**DL148**

**DM148**



**THE COUNTY COUNCIL OF DURHAM  
 LANCHESTER AND LANGLEY PARK  
 PARKING AND WAITING RESTRICTIONS  
 FINAL**

Scale:	1:1250 @ A3
Date:	November 2022
Drawn by:	D.Morgan
Date Sealed:	
Signature:	
Map Schedule:	<b>DM148</b>



**Corporate Director**  
 Regeneration Economy and Growth

Strategic Traffic Management  
 County Hall, Durham DH1 5UQ

Reproduced from Ordnance Survey material with the permission of Ordnance Survey on behalf of the Controller of Her Majesty's Stationery Office © Crown copyright. Unauthorised reproduction infringes Crown copyright and may lead to prosecution or civil proceedings. Durham County Council. LA 100049055. 2022.

PATH: