



## **The County Council of Durham (Wheatley Hill, Wingate and Deaf Hill) (Parking and Waiting Restrictions) (Consolidation No.1) Order 2015 (Amendment No.1) Order 2022**

The County Council of Durham (“the Council”) in exercise of their powers under Sections 1, 2, 4, 32 and 35 and Part IV of Schedule 9 to the Road Traffic Regulation Act 1984, as amended (“the Act”) and Part 6 of the Traffic Management Act 2004, as amended and of all other enabling powers and after consultation with the Chief Officer of Police in accordance with Part III of Schedule 9 to the Act, hereby make the following Order:-

### **General**

This Order may be cited as The County Council of Durham (Wheatley Hill, Wingate and Deaf Hill (Parking and Waiting Restrictions) (Consolidation No.1) Order 2015 (Amendment No. 1) Order 2022 and shall come into operation on the 25<sup>TH</sup> Day of January 2023.

### **Amendments**

2. The under-noted amendments have been made to the following Orders:

The County Council of Durham (Wheatley Hill, Wingate and Deaf Hill (Parking and Waiting Restrictions) (Consolidation No.1) Order 2015.

### **Purpose of Amendments**

The following brief synopsis of amendments should be viewed in conjunction with the plans identified within the Schedules to the above Order, however the plan(s) should prevail in the event of any discrepancy:

#### **To introduce No Waiting At Any Time restrictions on:**

- a. the western side of Partridge Terrace, from the boundary between No.15 & No.16 Partridge Terrace, for a distance of 20 metres in a south/south-westerly direction – Plan EV121 Refers
- b. the eastern side of Partridge Terrace, from a point 6 metres north of its junction with Queen's Road, for a distance of 59 metres in a north/north-easterly direction. – Plan EW121 Refers

#### **To extend the existing restricted waiting (8am-6pm) restrictions on:**

on the western side of the B1280, Front Street, from the existing restrictions at a point adjacent to No. 4 Church Street, for a distance of 3.5 metres in a southerly direction to the existing on-street layby - plan EW119 refers

#### **To introduce ‘Restricted Waiting bays, Monday-Saturday, 8am-6pm, 1 hour No return within 2 hours on:**

the western side of the B1280, Front Street, for the full extent of the on-street layby starting from a point adjacent to No. 4 Church Street – plan EW119 refers

## Schedules

Plan EV121, EW119 and EW121 have been amended to reflect the changes to those restrictions noted in Article 2 above. Where these plans are referenced in the Schedules to the Order described in Article 2 above, new plans bearing the seal date as at the date of this Amendment Order have been inserted.

### Saving

4. In so far as any provision of this Order conflicts with any provision which is contained in an Order made or having effect as if made under the Act or by or under any other enactment then the provisions of this Order shall prevail.
5. The prohibitions and restrictions imposed by this Order shall be in addition to and not in derogation from any restriction or requirement imposed by any regulations made or having effect as if made under the Act or by or under any other enactment.

**MADE THIS 13<sup>th</sup> DAY OF JANUARY 2023 BY  
THE AFFIXING OF THE COMMON SEAL OF THE COUNTY COUNCIL  
OF DURHAM BY ORDER:**



.....  
**AUTHORISED SIGNATORY  
(A PERMANENT OFFICER OF THE COUNTY COUNCIL)**



597017



**Key to Types of Restriction**

-  Restricted Waiting
-  Restricted Bay

XXXXX Individual Reference Number



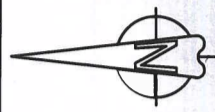
**Durham**  
County Council

Corporate Director  
Regeneration & Economic  
Development

Strategic Traffic Management  
County Hall, Durham DH1 5UQ

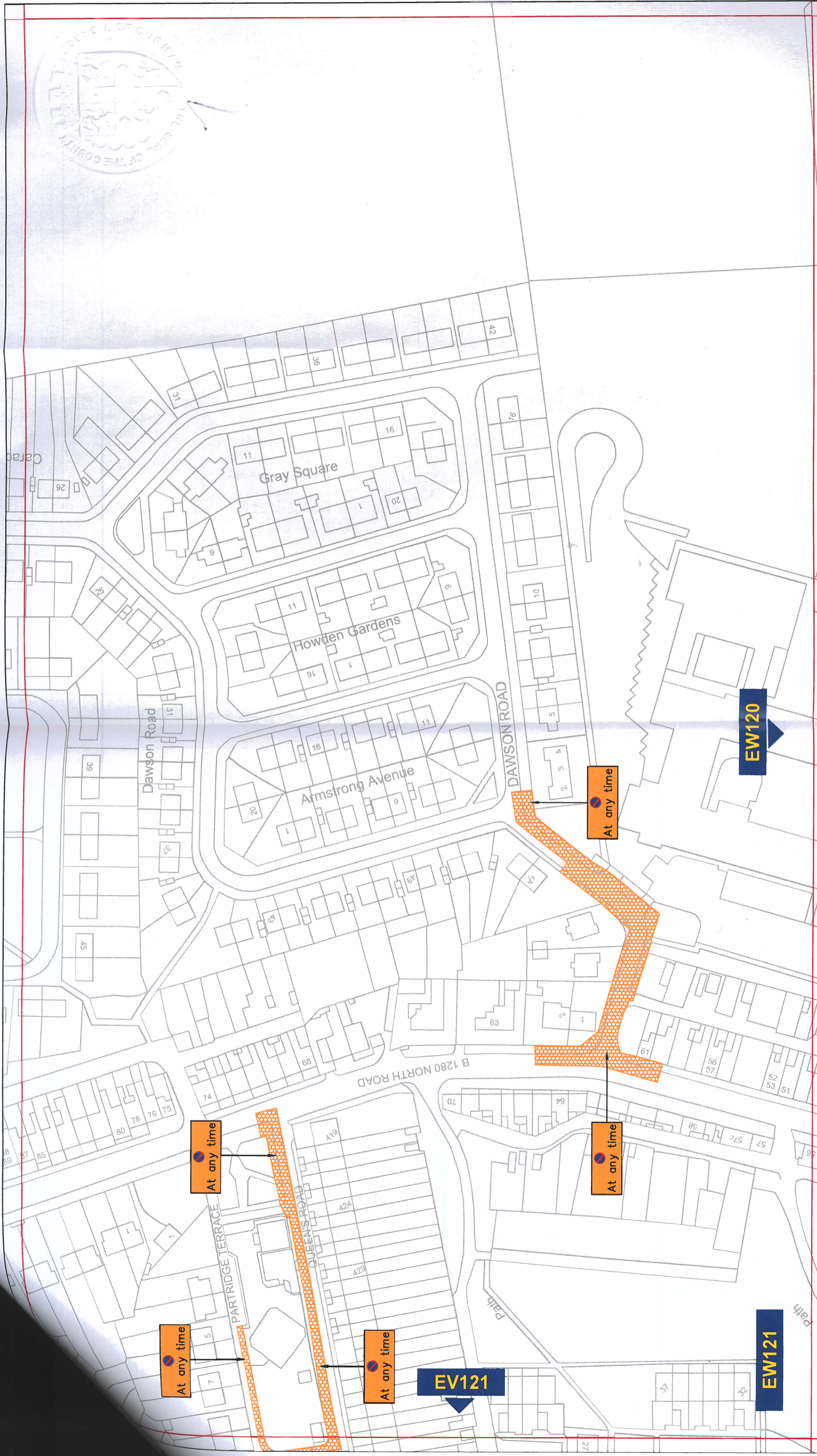
**THE COUNTY COUNCIL OF DURHAM  
WHEATLEY HILL, WINGATE AND DEAF HILL  
PARKING AND WAITING RESTRICTIONS  
FINAL**

Scale:	1:1250 @ A3
Date:	January 2022
Drawn by:	E. Brown
Date Sealed:	Signature:
	Map Schedule:
	<b>EW119</b>



Reproduced from Ordnance Survey material with the permission of Ordnance Survey on behalf of the Controller of Her Majesty's Stationery Office © Crown copyright. Unauthorised reproduction infringes Crown copyright and may lead to prosecution or civil proceedings. Durham County Council. LA 100049055. 2022.

PATH: L:\TRAFFIC\PROJ06 REGULATION DESIGN & IMPLEMENTATION\Settlement\Wheatley Hill, Wingate, Quarrington Hill & Deaf Hill\Traffic Regulation Orders (Parking Restrictions)\Jan 22



**Key to Types of Restriction**

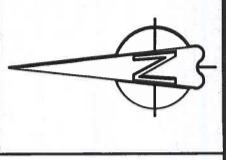
No Waiting At Any Time

Individual Reference Number



Corporate Director  
Regeneration & Economic  
Development  
  
Strategic Traffic Management  
  
County Hall, Durham DH1 5UQ

**THE COUNTY COUNCIL OF DURHAM  
WHEATLEY HILL, WINGATE AND DEAF HILL  
PARKING AND WAITING RESTRICTIONS  
FINAL**



Scale: 1:1250 @ A3  
Date: January 2022  
Drawn by: E. Brown  
Date Sealed:  
Signature:  
Map Schedule: **EW121**

Reproduced from Ordnance Survey material with the permission of Ordnance Survey on behalf of the Controller of Her Majesty's Stationery Office © Crown copyright. Unauthorised reproduction infringes Crown copyright and may lead to prosecution or civil proceedings. Durham County Council. LA 1000490955. 2022.

PATH-L\TRAFFPROJ06 REGULATION DESIGN & IMPLEMENTATION\Settlement\Wheatley Hill, Wingate, Quarrington Hill & Deaf Hill\Traffic Regulation Orders (Parking Restrictions)\Jan 22



**EW121**

**Key to Types of Restriction**

No Waiting At Any Time




Individual Reference Number



Corporate Director  
Regeneration & Economic  
Development  
  
Strategic Traffic Management  
  
County Hall, Durham DH1 5UQ

**THE COUNTY COUNCIL OF DURHAM  
WHEATLEY HILL, WINGATE AND DEAF HILL  
PARKING AND WAITING RESTRICTIONS  
FINAL**



Scale:	1:1250 @ A3
Date:	January 2022
Drawn by:	E. Brown
Date Sealed:	
Signature:	
Map Schedule:	<b>EV121</b>