

**DOVER DISTRICT COUNCIL**  
**(OFF STREET PARKING PLACES) ORDER 2010**

---

Made: 1st April 2010

Coming into operation on: 4 April 2010

---

**ARRANGEMENT OF ARTICLES**

	Article
Commencement and citation	1
Interpretation	2
Use of Parking Places	3-19
Parking Places with ticket Apparatus	20-21
Season tickets, permits and pre-purchased tickets	22-26
Parking Places with disabled persons badges	27
Parking Places for motor cycles	28
Penalty Charge	29-32
Restriction on removal of notices and tickets	33
Movement, removal and disposal of vehicle left in a Parking Place	34
Incorporation of Section 47 of the Road Traffic Regulation Act 1984	35
Use of Immobilisation Devices (clamps)	36
Interference or removal of clamps and clamping notices	37
Disposal of vehicles abandoned in a Parking Place	38
Right to refuse entry to a Parking Place	39
Revocation of previous orders	40
 Schedule 1	 Surface Car Parks without charges
Schedule 2	Surface Car Parks where charges are imposed – motor vehicles
Schedule 3	Surface Car Parks where charges are imposed – disabled persons vehicles/Invalid Carriages
Schedule 4	Surface Car Parks where charges are imposed – motorcycles
Schedule 5	Surface Car Parks without charge and where charges are imposed – Coaches
Schedule 6	Surface Car Parks where parking is permitted by permit or season ticket only
Schedule 7	Season Tickets
Schedule 8	Surface Car Parks without charges where limited waiting is imposed
Schedule 9	Permits
Schedule 10	Pre-purchased Tickets
Schedule 11	Other Charges
Schedule 12	Orders Revoked

Dover District Council in exercise of powers contained in Sections 32, 33 and 35 and Part IV of Schedule 9 of the Road Traffic Regulation Act 1984, the Traffic Management Act 2004 and of all other enabling powers and with the consent of the Kent County Council given under Section 39(3) of the Act of 1984 and after consultation with the Chief Officer of Police in accordance with Part III of Schedule 9 of the Act of 1984 hereby makes the following Order:

***Commencement and Citation***

1. This Order shall come into operation on 4 April 2010 and may be cited as the Dover District Council (Off-Street Parking Places) Order 2010.

***Interpretation***

2. (1) In this Order, except where the context otherwise requires, the following expressions have the meanings hereby respectively assigned to them:

"Apparatus" means a ticket issuing parking machine;

"Authorised Vehicle" means a vehicle of a specified class authorised to use a Parking Place by virtue of Article 4 of this Order and as specified in the Schedules to this Order;

"Caravan" means any structure designed or adapted for human habitation which is capable of being moved from one place to another (whether by being towed or by being transported on a motor vehicle or trailer);

"Coach" means:

- (i) a motor vehicle constructed or adapted to carry more than 14 passengers (exclusive of the Driver); and
- (ii) local buses not so constructed or adapted as defined in the Traffic Signs Regulations and General Directions 1994;

"Council" means Dover District Council;

"Disabled Person's Badge" and "disabled person's vehicle" shall have the same meaning as in the Local Authorities Traffic Orders (Exemptions for Disabled Persons) (England and Wales) Regulations 1986 and any re-enactment thereof;

"Driver" in relation to a vehicle waiting in a Parking Place, means the person driving the vehicle at the time it was left in the Parking Place;

"Goods Carrying Vehicle" means a motor vehicle which is constructed or adapted for use for the carriage of goods or burden of any description and is not drawing a trailer;

"Hand-held Device" means a wireless hand-held computer used by a civil enforcement officer which is programmed to interface with the telephone payment parking system;

"Immobilisation Devices" has the same meaning as given by section 104(9) of the Road Traffic Regulation Act 1984;

"Invalid Carriage", "motor vehicle", "motor cycle" and "trailer" have respectively the same meanings as in section 136 of the Road Traffic Regulation Act 1984 provided that for the purpose of this Order the term "motor cycle" shall be deemed to include only a solo motor cycle;

"Linear Tariff" means a system of parking payment with a set minimum and maximum payment allowing parking to be paid for any payment of any amount between the minimum and maximum values;

"Location Identification Number" means the unique number assigned to each Parking Place where the Telephone Payment System is operational

"Owner" in relation to a vehicle means the person by whom such vehicle is kept and used;

"Parking Adjudicator" has the same meaning as in Section 81 of the Traffic Management Act 2004;

"Civil Enforcement Officer" means a person authorised by or on behalf of the Council to supervise any Parking Place and to enforce the restrictions imposed by this Order;

"Parking Place" means any area of land specified by name in the Schedules to this Order (heavily edged in black on the appropriate plans attached) provided:

- (a) by the Council under Section 32 of the Road Traffic Regulation Act 1984 for use as a Parking Place
- (b) by any other person under Section 33(4)(b) of the Road Traffic Regulation Act 1984 for use as a Parking Place;

"Parking Bay" means any part of a Parking Place marked out, by means of white or yellow lines or otherwise, for the leaving of a vehicle;

"Passenger Vehicle" means a motor vehicle (other than a motor cycle or Invalid Carriage) constructed or adapted solely for the carriage of not more than fourteen passengers (exclusive of the Driver) and their effects and not drawing a trailer;

"Pay by Phone" means the Telephone Payment Parking System provided by the Council;

"Penalty Charge" means an amount of money payable in the circumstances set out in Article 28 and as specified in Item 1 of Schedule 11 to this Order;

"Penalty Charge Notice" means a notice of Penalty Charge issued or served by a Civil Enforcement Officer pursuant to the provisions of Section 78 of the Traffic Management Act 2004;

"Service Provider" means the company authorised and appointed by the Council to operate, administer and maintain the payment of parking charges using the Telephone Payment Parking System;

"Telephone Payment Parking System" means a system to facilitate and monitor the payment of parking charges using telephone communication with the Service Provider in accordance with instructions indicated on signs located at each Parking Place where the system is operational.

- (2) The Interpretation Act 1978 shall apply for the interpretation of this Order as it applies for the interpretation of an Act of Parliament.

### ***Use of Parking Places***

3. No motor vehicle shall be left in any Parking Place if:

- (a) its length exceeds 5.55 metres including any towbar;
- (b) its height exceeds 2.50 metres including any roof rack or luggage box;
- (c) its width exceeds 2.10 metres excluding wing mirrors.

4. Each Parking Place may be used, subject to the following provisions of this Order, as a Parking Place for such classes of vehicles in such positions and on such days and during such hours, and on payment of such charges or displaying a season ticket permit or pre-purchased ticket as are specified in relation thereto in Schedules 1, 2, 3, 4, 5, 6, 7, 8, 9 and 10 to this Order.
5. The Driver of a vehicle shall not wait or park on any yellow line or hatched area or cause an obstruction or permit it to wait in a Parking Place other than in a Parking Bay and for this purpose, except with the permission of the Council and Civil Enforcement Officer, every part of the vehicle must be within the limits of the Parking Bay and not more than one vehicle shall occupy any one such Parking Bay.
6. The Driver of a vehicle shall not permit it to wait in a Parking Place or part thereof that has been reserved by means of a sign or surface marking specifically for use by disabled persons or motorcycles or for loading and unloading unless:

Use of disabled person's bay

- (a) the vehicle is displaying a valid Disabled Person's Badge and the disabled persons clock is set at the time of arrival; and
- (b) the vehicle is carrying a registered disabled person at the time the vehicle enters and leaves the Parking Bay and that person (whether the Driver or a passenger) is the person to whom the badge was issued;

Use of motor cycle bay

- (c) the vehicle is a solo motorcycle;

Use of loading and unloading bay

- (d) the vehicle is being loaded or unloaded.
7. (a) The Driver of a vehicle shall not permit it to wait in a Parking Place for longer than the maximum period permitted for waiting specified in Schedules 1, 2, 3, 4, 5, 6, 7, 8, 9 and 10 to this Order in relation to that Parking Place.
  - (b) When a vehicle has left a Parking Place after waiting therein the Driver thereof shall not within one hour after its leaving permit it to wait again in that Parking Place.
8. The Driver of a vehicle using a Parking Place shall stop the engine as soon as the vehicle is in position in that Parking Place and shall not start the engine except when about to change the position of the vehicle within or to depart from the Parking Place.
  9. Without the prior written consent of the Council, no person shall within a Parking Place:
    - (a) sell or offer for sale or for hire any Article, skill or service or do anything in connection with such whether from a vehicle or otherwise;
    - (b) reserve a Parking Bay for any purpose;
    - (c) distribute or affix or cause to be distributed or affixed to any motor vehicle left in a Parking Place any literature or leaflet of any nature;
    - (d) drive a vehicle in a Parking Place for the purpose of driving practice or tests;
    - (e) wantonly shout, operate a radio, loudspeaker or similar instrument or otherwise make any loud noise to the disturbance or annoyance of users of the Parking Place or residents or occupiers of premises in the neighbourhood;
    - (f) leave a vehicle carrying dangerous substances as defined in the Carriage of Goods by Road Regulations 1996;

- (g) use any threatening, abusive or insulting language, gesture or conduct with intent to put any person in fear or so as to occasion a breach of the peace or whereby a breach of the peace is likely to be occasioned;
  - (h) play or take part in any ball or other game;
  - (i) consume alcohol or drugs.
10. No person shall within a Parking Place without good reason or excuse deposit or leave any goods, builders materials, items of furniture, vehicle parts, or rubbish of any description. Items of litter may only be deposited in the bins provided for this purpose.
  11. The Driver of a motor vehicle using a Parking Place is not permitted to drive any vehicle therein without due care and consideration or in a manner likely to endanger any other person or at speeds in excess of 10 mph.
  12. No person shall, except with the express permission of the Council or any person duly authorised by it, drive any vehicle in a Parking Place other than for the purpose of leaving that vehicle in the Parking Place in accordance with the provisions of this Order, for the purpose of departing from the Parking Place or for the purpose of depositing waste paper, empty bottles, cans or any other approved item in the Council's or its contractor's recycling containers.
  13. No person shall use any part of a Parking Place or any vehicle left in a Parking Place (unless with the prior written consent of the Council):
    - (a) for sleeping or camping purposes; or
    - (b) for cooking purposes, including the lighting of a fire for any reason; or
    - (c) for the purpose of servicing, washing, cleaning, constructing, maintaining or repairing any vehicle or part thereof other than is reasonably necessary to enable that vehicle to depart from the Parking Place.
  14. Where in a Parking Place signs are erected or surface markings are laid for the purpose of indicating:
    - (a) the entrance to or exit from the Parking Place; or
    - (b) that a vehicle using the Parking Place shall proceed in a specified direction within the Parking Place

no person shall drive or cause or permit to be driven any vehicle:

    - (i) so that it enters the Parking Place otherwise than by an entrance, or leaves the Parking Place otherwise than by an exit, so indicated; or
    - (ii) in a direction other than that specified.
  15. No person shall leave any shopping trolley in a Parking Place either unattended or in such a position as to cause an obstruction, nuisance or annoyance to other users of the Parking Place but shall ensure that such trolleys are removed from the Parking Place or left at such designated collection points as may be provided. A person duly authorised by the Council may remove any shopping trolley that is unattended other than at a designated collection point, or is causing an obstruction, nuisance or annoyance to other users of the Parking Place and it may be collected by the Owner on payment to the Council of a fee as specified in Item 8 of Schedule 11 to this Order.
  16. Notwithstanding the provisions of this Order, the Council may by notice displayed at or near a Parking Place close or reserve for any purpose a Parking Place or part thereof for any period and no Driver of any vehicle shall use such Parking Place or part thereof when it is so closed or reserved except with the written permission of the Council.

17. Nothing shall restrict the power of the Council to enter into agreements for the letting of such numbers of Parking Bays or to allow such other vehicles to use the Parking Place as the Council considers appropriate and the Council reserves the right to disapply the parking charges within this agreement on a temporary basis as and when it considers it appropriate.
18. No person shall use any reserved Parking Bay other than for the purpose indicated by a sign or marking.
19. The Council does not undertake to supervise any Parking Place and entry to and exit from and use of the Parking Bays is entirely at the users risk and the Council or its servants or agents does not accept any liability for any damage to or loss of vehicles or their contents which arise from any act or omission outside its reasonable control unless directly caused by the negligence of its staff, agents or contractors.

#### ***Parking Places with ticket Apparatus***

20. The Driver of a vehicle who leaves that vehicle in a Parking Place described in Schedules 2, 3 and 5 to this Order during the permitted hours shall on leaving the vehicle in that Parking Place, immediately pay the appropriate charge as set out in Schedules 2, 3 and 5 to this Order. No charge shall be payable by the Driver of a vehicle on which is exhibited a valid season ticket, pre-purchased ticket or permit in accordance with Articles 22, 23, 24, 25 and Schedules 7, 9 and 10 to this Order.
21.
  - (i) The charge referred to in Article 20 shall be paid by the insertion into the ticket Apparatus provided in the Parking Place of a coin or coins dependent on the period for which payment is being made and the class of vehicle, provided that if any payment is made over the appropriate charge, the charge together with the amount of the over payment shall be deemed to be the charge;
  - (ii) Payment of the charge for the vehicle left in a Parking Place shall be indicated by the issue by the Apparatus of a numbered ticket showing the day and time of expiry of the charge and by the exhibition of that ticket on the vehicle in accordance with paragraphs (iv) and (v) of this Article;
  - (iii) Any ticket purchased in accordance with paragraphs (i) and (ii) of this Article is not transferable between one vehicle and another, or between one Parking Place and another
  - (iv) Upon payment of the charge the Driver shall exhibit on the vehicle a ticket issued by the Apparatus:
    - (a) in the case of a vehicle which is fitted with a transparent windscreen by affixing the ticket to the inside surface of the windscreen or by placing it on the dashboard so that it can be easily seen from the front of the vehicle at all times; or
    - (b) in the case of a vehicle which is not fitted with a transparent windscreen by affixing the ticket on the front of the vehicle facing forwards not more than 1.75 metres or less than 0.75 metres above the surface of the Parking Bay in which the vehicle is parked;
  - (v) The ticket shall be so exhibited that the expiry time and other particulars shown therewith are clearly visible from outside the vehicle at all times.
  - (vi) In addition to the provisions of Article 21(i)-(v) of this Order, where the service is available, each Parking Place referred to in Schedule 2 may also be used for such classes of vehicles in such positions on such days during such hours on payment of the relevant parking charge using Pay by Phone

- (vii) Pay by Phone information signs and the relevant Location Identification Number signs will be located in each parking place where Pay by Phone is in operation and will provide information in relation to the operation and use of Pay by Phone
- (viii) The payment of a parking charge using Pay by Phone will relate only to the Parking Places as indicated by the Location Identification Number displayed on the Location Identification Number sign situated in the Parking Place
- (ix) Where a vehicle has been left in a Parking Place operating Pay by Phone an indication that the relevant parking charge has been made in respect of that vehicle using Pay by Phone together with an indication of the parking periods for which payment has been made shall appear on the Hand-Held Device
- (x) Without prejudice to the provisions of Article 20 and Article 21(i)-(v) of this Order if at any time while a vehicle is left in a Parking Place referred to in Schedule 2 to this Order no indication appears on a Hand-Held Device that payment of the relevant parking charge has been made using Pay by Phone or a Hand-Held Device indicates that the payment period for which payment was made using Pay by Phone has expired it shall be presumed that either:
  - (a) The relevant parking charge has not been duly paid in respect of that vehicle in accordance with the provisions of Articles 20 and 21 of this Order; or
  - (b) The parking period for which payment was made using Pay by Phone has expired

and in either case a Civil Enforcement Officer may serve a Penalty Charge Notice

### ***Season Tickets, Permits and Pre-Purchased Tickets***

#### **Season Tickets**

- 22. The Owner of a vehicle may on application to the Council purchase a season ticket, to be valid in respect of not more than two vehicles which shall be owned by the applicant or partner for the period, at the charge, Parking Place conditions of use and eligibility referred to in Schedules 6 and 7 to this Order subject to the provisions in Article 25(a)-(h).

#### **Pre-Purchased Tickets**

- 23. (a) The Owner of a vehicle may purchase a period pre-purchased ticket which may be used for the period issued in Parking Places and subject to restrictions on use as set out in Schedule 10 to this Order, and the provisions in Article 25(a)-(h).
- (b) A bay within a Parking Place may be reserved by purchasing a commercial ticket in connection with works, the placing of a skip or other activity at the discretion of the Council as set out in Schedule 10 to this Order, and the provisions in Article 25(a)-(h).

#### **Permits**

- 24. The Council may issue or arrange for the issuing of permits free of charge or for a fee allowing vehicles to wait in Parking Places referred to in Schedule 6 to this Order free of restrictions but subject to conditions of use and eligibility as set out in Schedule 9 to this Order, and the provisions in Article 25(a)-(h)
- 25. (i) Without prejudice to the Council's powers as set out in Article 24 the Council shall have discretion not to issue permits to any person who has three or more unpaid and unchallenged Penalty Charge Notices, being those Penalty Charge Notices where payment is lawfully due.

- (ii) Nothing in this Order shall render it unlawful to cause or permit a vehicle to park in any off street Parking Place if use of that Parking Place has not been suspended, for so long as may be necessary to enable a vehicle to be used for a purpose authorised and described on a permit issued by the duly authorised officer on behalf of the Council provided such permit is displayed on the vehicle in the appropriate position.

#### **Conditions of Use**

26. The season ticket, pre-purchased ticket or permit:
- (a) is to be exhibited inside the windscreen of the vehicle so that the date and other particulars shown are clearly visible from outside of the vehicle at all times;
  - (b) shall not entitle the Owner of the vehicle to the reservation of an individual Parking Bay other than in the case of a commercial permit. If restricted in use to certain Parking Places shall be used only in accordance with such restriction;
  - (c) no person shall alter the information given on that season ticket, permit or pre-purchased ticket whilst the vehicle to which it relates remains in the Parking Place, or knowingly exhibit on a vehicle a season ticket, permit or pre-purchased ticket which has been altered, defaced, mutilated or added to, or upon which the figures or particulars have become illegible;
  - (d) shall only be valid for the Parking Place and for the vehicle specified thereon and during the period for which it is issued and shall not be transferable to another vehicle or to another Parking Place;
  - (e) a vehicle that exhibits an expired season ticket, permit or pre-purchased ticket shall be subject to the normal restrictions and Articles referred to in this Order;
  - (f) the issue and availability of season tickets, permits and pre-purchased tickets shall be at the discretion of the Council and on such terms as the Council may from time to time decree;
  - (g) in the event of any Owner wishing to transfer a season ticket or other permit from one vehicle to another or seeking a replacement of the same following its loss or destruction an application may be made to the Council and upon payment of the administration charge detailed in Item 7 in Schedule 11 to this Order such transfer or replacement will be effected and any season ticket or permit previously issued to such Owner shall thereupon be deemed to be surrendered and of no effect;
  - (h) the Council shall be entitled to terminate all rights granted by the issue of any season ticket, permit or pre-purchased ticket if at any time the Owner of the season ticket, permit or pre-purchased ticket is in contravention of any of the provisions contained in this Order and in any such circumstances the Owner shall not be entitled to any refund whatsoever without prejudice to any other right of action the Council may have whether under this Order or otherwise.

#### ***Parking Places with Disabled Persons Badges***

27. Any person with a disabled persons badge and who is the Driver or passenger of a vehicle of the following classes, that is to say a Passenger Vehicle or a Goods Carrying Vehicle, may leave that vehicle in a Parking Bay in a Parking Place which is specified in Schedule 3 to this Order subject to payment of the appropriate charge and accurately setting the disabled person's clock.

#### ***Parking Places for motorcycles***



28. Any person who is the Driver of a vehicle of the following class, that is to say a motorcycle, may only leave that vehicle in a Parking Bay marked "solo motor cycles only" in a Parking Place which is specified in Schedule 4 to this Order.

**Penalty Charge**

29. (i) If a vehicle is left in a Parking Place during the hours of charging shown in Schedules 2, 3 and 5 to this Order:
- (a) after the period for which payment was made in accordance with Article 20 has expired, a Penalty Charge of the amount specified in Item 1 of Schedule 11 to this Order shall be payable;
  - (b) without having a ticket exhibited on it in accordance with Article 21(iv)(a) or (b) and (v), a Penalty Charge of the amount specified in Item 1 of Schedule 11 to this Order shall be payable;
  - (c) without payment having been made in accordance with Article 20, a Penalty Charge of the amount specified in Item 1 of Schedule 11 to this Order shall be payable.
- (ii) If a vehicle left in a Parking Place is not parked wholly within a Parking Bay or is parked on a yellow line or hatched area or is causing an obstruction a Penalty Charge of the amount specified in Item 1 of Schedule 11 to this Order shall be payable;
- (iii) If a vehicle left in a Parking Bay specifically reserved for disabled persons in accordance with Article 6(a) and 6(b) is not displaying a valid Disabled Person's Badge or has not set the disabled Driver's clock or exceeds the free period shown in the table set out in Schedule 3 to this Order, a Penalty Charge of the amount specified in Item 1 of Schedule 11 to this Order shall be payable;
- (iv) If a vehicle left in a Parking Bay specifically reserved for motorcycles in accordance with Article 6(c) is not a motorcycle a Penalty Charge of the amount specified in Item 1 of Schedule 11 to this Order shall be payable;
- (v) If a vehicle is left in a Parking Place in contravention of Article 6(d) a Penalty Charge of the amount specified in Item 1 of Schedule 11 to this Order shall be payable;
- (vi) If a vehicle is left in a Parking Place that has been closed or reserved in accordance with Article 16 a Penalty Charge of the amount specified in Item 1 of Schedule 11 to this Order shall be payable;
- (vii) If a vehicle is left in a Parking Place in contravention of Article 3 or 4 a Penalty Charge of the amount specified in Item 1 of Schedule 11 to this Order shall be payable;
- (viii) In the case of a vehicle in respect of which a Penalty Charge may have been incurred, it shall be the duty of the Civil Enforcement Officer to attach to the vehicle, in a conspicuous position, or give to the Driver of the vehicle a Penalty Charge Notice which shall include the following particulars:
- (a) the registration number of the vehicle, or, where the vehicle is being used under a trade licence, the number of the trade plate carried by the vehicle;
  - (b) the time at which the Civil Enforcement Officer recorded that a Penalty Charge had become payable;
  - (c) a statement that a Penalty Charge in the amount specified is incurred;
  - (d) the manner in which, and the time within which the Penalty Charge should be paid;
- (ix) The Owner of any vehicle issued with a Penalty Charge Notice may be required to give such information as to the identity of the Driver of the vehicle on the date that the

notice was issued as he is required to give in accordance with section 112(2)(a) of the Road Traffic Regulation Act 1984.

30. (i) Where a Penalty Charge, in accordance with Article 28, is payable it shall be paid to the Council either by cheque or postal order which shall be delivered or sent by post so as to reach the Dover District Council whose address is shown on the Penalty Charge Notice not later than 0900 hours on the 29th day following the day on which the Penalty Charge was incurred or in cash, by credit card or debit card in person or by credit or debit card by telephone or by electronic means at the Dover District Council whose address is shown on the Penalty Charge Notice not later than as aforesaid;
- (ii) If a sum equivalent to half the Penalty Charge amount payable in accordance with Article 28 shall have been so paid in the manner specified in paragraph (i) above not later than 0900 hours on the 15th day following the day on which the Penalty Charge was incurred that sum will be accepted by the Council in satisfaction of the Penalty Charge.

Provided that, if the said 15th or 29th days fall upon a day on which the said Council Offices are closed, the period within which payment of the said charge shall be made to the Council shall be extended until 1700 hours on the next full day on which the said Offices are open.

31. Any vehicle, which remains in a Parking Place in contravention of any of the provisions contained within this order, will be liable for a separate penalty charge notice for each and every day that the contravention continues
32. (i) The amount of the Penalty Charge payable is in addition to any parking charge that may have already been paid.
- (ii) The Civil Enforcement of Parking Contraventions (England) General Regulations 2007 and The Civil Enforcement of Parking Contraventions (England) Representations and Appeals Regulations 2007 shall apply to this Order with regard to the procedures for processing appeals to the Council and to a Parking Adjudicator and the collection of valid Penalty Charge Notices.

#### ***Restrictions on Removal of Notices and Tickets***

33. (i) Where a ticket has been exhibited on a vehicle in accordance with the provisions of Article 21(iv)(a) or (b) and (v) no person, not being the Owner or Driver of the vehicle, shall remove the ticket from the vehicle unless authorised to do so by the Owner or Driver or a Civil Enforcement Officer;
- (ii) Where a Penalty Charge Notice has been attached to a vehicle in accordance with Article 28 of this Order, no person, not being the Owner or Driver of the vehicle or a Civil Enforcement Officer, shall remove the notice from the vehicle unless authorised to do so by the Owner or Driver or a Civil Enforcement Officer.

#### ***Movement, removal and disposal of a Vehicle left in a Parking Place***

34. (i) Any duly authorised officer or agent of the Council or a police constable in uniform may move or cause to be moved, in case of emergency, to any place he thinks fit any vehicle left in a Parking Place;
- (ii) Where any vehicle is standing in a Parking Place in contravention of any of the provisions contained in this Order, a person authorised in that behalf by the Council may alter or cause to be altered the position of the vehicle and he may remove the vehicle from the Parking Place or cause it to be so removed;

- (iii) Any person removing or altering the position of a vehicle by virtue of the foregoing provisions of this Article, may do so by towing or driving the vehicle or in such other manner as he may think necessary to enable him to remove it or alter its position, as the case may be;
- (iv) Any person removing or arranging for the removal of a vehicle by virtue of paragraph (i), (ii) or (iii) of this Article shall make such arrangements as he considers to be reasonably necessary for the safety of the vehicle in the place to which it is removed and the Council or its duly authorised agents shall not be liable for any loss or damage caused to the vehicle or its contents as a result of it being moved within the Parking Place or removed from the Parking Place under the provisions of this Article unless they have acted negligently;
- (v) The Council shall be entitled to recover from the person responsible such charges in respect of the removal, storage and disposal of the vehicle, as specified in Items 3, 4 and 5 of Schedule 11 to this Order;
- (vi) The provisions of the Road Traffic Regulation Act 1984, as amended, shall apply to the disposal of any vehicles removed by the Council pursuant to this Article.
- (vii) The Owner or person in charge of a vehicle who recovers a vehicle removed pursuant to this Article by payment of the Penalty Charge and such other charges as may be prescribed or receives payment of the proceeds of the sale of the vehicle by the Council shall be entitled to make representations to the Council and have a right of appeal to a Parking Adjudicator appointed by the Joint Committee in accordance with the provisions of Sections 71 and 72 of the Road Traffic Act 1991.
- (viii) The foregoing provisions of this Article relating to the removal of vehicles shall be applied to and have equal effect for the purpose of the removal of trailers, Caravans, stalls or other mobile structures.

#### ***Incorporation of Section 47 of the Road Traffic Regulation Act 1984***

35. The provisions contained in sub-sections (4) and (6) of section 47 of the Road Traffic Regulation Act 1984 shall apply to the Parking Places mentioned in Schedules 2, 3 and 5 to this Order.

#### ***Use of Immobilisation Devices***

36. (i) Where a Civil Enforcement Officer has reason to believe that a vehicle has been left or permitted to remain at rest contrary to the provisions of this Order he or another person acting under his discretion may fix an Immobilisation Devices to the vehicle in accordance with the provisions of Section 69 of the Road Traffic Act 1991.
- (ii) Where an Immobilisation Devices has been fixed to a vehicle in accordance with paragraph (i) to this Article the person fixing the device shall also fix to the vehicle a notice:
- (a) indicating that such a device has been fixed to the vehicle and warning that no attempt should be made to drive it or otherwise put it in motion until it has been released from that device, and;
  - (b) specifying the steps to be taken in order to secure its release, and;
  - (c) giving other such information as may be prescribed from time to time.
- (iii) The Driver or person in charge of a vehicle to which an Immobilisation Devices has been fixed in accordance with paragraph (i) of this Article may apply for the vehicle to be released from that device by or under the direction of a Civil Enforcement Officer.
- (iv) Subject to paragraph (iii) to this Article a vehicle to which an Immobilisation Devices has been fixed in accordance with paragraph (i) of this Article shall be released from that device, on payment of the charge specified in Item 2 of Schedule 11 to this Order

and in any manner specified on the notice fixed to the vehicle pursuant to paragraph (ii) of this Article.

- (v) The Owner or person in charge of a vehicle who secures the release of an Immobilisation Devices pursuant to paragraph (iv) of this Article shall be entitled to make representations to the Council and have a right of appeal to a Parking Adjudicator appointed by the Joint Committee in accordance with and in the circumstances specified in sections 71 and 72 of the Road Traffic Act 1991.

#### ***Interference or Removal of Clamps and Clamping Notices***

37. (i) Any person who removes or attempts to remove an Immobilisation Devices fixed to a vehicle pursuant to Article 35(i) of this Order shall be guilty of an offence and shall be liable on summary conviction to a fine not exceeding level 3 on the standard scale save where such removal is carried out by or under the direction of a Civil Enforcement Officer or person authorised by the Council.
- (ii) Any person removing or interfering with a notice fixed to a vehicle pursuant to Article 35(ii) of this Order shall be guilty of an offence and shall be liable on summary conviction to a fine not exceeding level 2 on the standard scale save where such removal or interference was carried out by or under the authority of the Owner or person in charge of the vehicle or a Civil Enforcement Officer or person authorised by the Council.

#### ***Disposal of Vehicles abandoned in a Parking Place***

38. The Council, as respects any vehicle which has been or could at any time be removed from a Parking Place in pursuance of Article 33, if it appears to them to have been abandoned, may sell or otherwise dispose of the vehicle and may recover any expenses and charges specified in Items 3, 4 and 5 of Schedule 11 to this Order from any person responsible.

#### ***Rights to refuse entry to a Parking Place***

39. The Council or its Civil Enforcement Officers may refuse entry to any Parking Place, to any person or to any vehicle.

#### ***Revocations***

40. The Orders specified in Schedule 12 to this Order are hereby revoked.

THE COMMON SEAL of DOVER  
DISTRICT COUNCIL was hereunto  
affixed  
in the presence of:

)  
)  
)  
)  
)  
)  
)



14,820

Authorised Chief Officer

**DOVER DISTRICT COUNCIL**

**(OFF STREET PARKING PLACES) ORDER 2010**

**SCHEDULE 1**

**SURFACE CAR PARKS WITHOUT CHARGES**

(a)	Class of vehicles permitted to park in Parking Place	Motor vehicles, motor cycles and disabled persons vehicles/Invalid Carriages not exceeding the sizes set out in Article 3.
(b)	Position in which vehicle may wait	In the Parking Bays indicated by white lines and/or other suitable notice or marking.
(c)	Days of operation	All days
(d)	Maximum waiting period	24 hours
(e)	Charges	Free of charge
(f)(1)	Hours of operation	All hours
	Name of Parking Place	<ol style="list-style-type: none"><li>1. Queens Road, Ash</li><li>2. The Street, Ash</li><li>3. Ackholt Road, Aylesham (an area of land to the north of Ackholt Road bounded on the east by the railway station and on the west by St Joseph's RC School)</li><li>4. Marke Wood Recreation Ground, Deal (land between Nos. 3A and 5 Granville Road)</li><li>5. Marke Wood Recreation Ground, Deal (land between Nos. 14 and 20 Warwick Road)</li><li>6. Buckland Bridge Car Park, Dover</li><li>7. Coombe Valley Road, Dover</li><li>8. Danes Recreation Ground Car Park, Old Charlton Road, Dover</li><li>9. Drop Redoubt, Dover</li><li>10. Kearsney Abbey Car Park No. 1, River</li><li>11. Kearsney Abbey Car Park No. 2, River</li><li>12. North Military Road, Dover</li><li>13. River Recreation Ground, Dover</li><li>14. St Martin's Battery Car Park, Military Road, Dover</li><li>15. High Street, Eastry</li><li>16. High Street/Reach Road (rear of) St Margaret's-</li></ol>

at-Cliffe

17. Bushy Ruff Car Park, Alkham Road, Temple Ewell
18. The Loos, Kingsdown Road, Walmer (an area of land on the east side of Kingsdown Road opposite the junction with Granville Road)
19. Kingsdown Road, Walmer (all that piece of land comprising approximately 0.23 acres on the east side of Kingsdown Road opposite Walmer Castle)
20. Manley Close, Whitfield (an area of land to the rear of Nos. 2-12 Manley Close)
21. District Council Offices, White Cliffs Business Park, Whitfield
22. High Street, Wingham
23. St Margaret's Bay (excluding every day between the Saturday preceding the first Bank Holiday in May to 30 September)
24. Fowl Mead Car Park, Betteshanger
25. Royal Marines Memorial Garden, Canada Road, Deal
26. Dover Discovery Centre

(f)(2) Hours of operation  
Name of Parking Place

Dawn to dusk  
Elms Vale Recreation Ground Car Park, Dover

(f)(3) Hours of operation  
Name of Parking Place

0700 to 1800 (1 November to 31 March)  
0700 to 2030 (1 April to 31 October)  
Borrow Pit, Kingsdown Road, Walmer (an area of land between Kingsdown Road and the Promenade and to the north of the junction of Kingsdown Road with Granville Road)

(f)(4) Hours of operation  
Name of Parking Place

0800 to 1600 (1 October to 31 March)  
0800 to 1900 (1 April to 30 September)  
Broadlees Car Park, Dover

**DOVER DISTRICT COUNCIL**

**(OFF STREET PARKING PLACES) ORDER 2010**

**SCHEDULE 2**

**SURFACE CAR PARKS WHERE CHARGES ARE IMPOSED**

**MOTOR VEHICLES**

- (a) Class of vehicle Motor vehicle not exceeding the sizes set out in Article 3.
- (b) Position in which vehicle may wait In Parking Bays indicated by white lines and/or other suitable notice or marking.
- (c) Days and hours of operation of control All Days: All hours
- (d) Hours of charging 0900 to 1800 hours
- (e) Days of operation of Charges Monday to Saturday inclusive (except\*)

Parking Place	Charges							Max Stay Period
	½ hr	1 hr	2 hrs	3 hrs	4 hrs	5 hrs	All Day	
Dover								
1. Albany Place Linear charging applies prices shown are equivalent Minimum payment 30p	20p	40p	80p	120p	160p	200p	250p	24 hours
2. Camden Crescent * Linear charging applies prices shown are equivalent Minimum payment 40p	40p	80p	160p	240p	320p	400p	600p	24 hours
3. Ladywell Linear charging applies prices shown are equivalent Minimum payment 40p	40p	80p	160p	240p	320p	400p	600p	24 hours
4. Maison Dieu Road Linear charging applies prices shown are equivalent Minimum payment 40p	40p	80p	160p	240p	320p	400p	600p	24 hours
5. Pencester Road Linear charging applies prices shown are equivalent Minimum payment 40p	40p	80p	160p	240p	—	—	—	3 hours
6. Priory Road Linear charging applies prices shown are equivalent Minimum payment 40p	40p	80p	160p	240p	320p	400p	600p	24 hours
7. Russell Street Linear charging applies prices shown are equivalent Minimum payment 40p	40p	80p	160p	240p	320p	400p	600p	24 hours
8. Samphire Hoe		50p	100p	—	—	—	200p	0700 to 2200 or dusk whichever is earlier

9. Stembrook Linear charging applies prices shown are equivalent Minimum payment 50p	-	90p	180p	-	-	-	-	2 hours
10. Townwall Street First three hours parking charges refunded on production of valid voucher for Leisure Centre Customers	-	80p	160p	240p	320p	-	-	4 hours
11. Woolcomber Street First three hours parking charges refunded on production of valid voucher for Leisure Centre Customers	-	80p	160p	240p	320p	-	-	4 hours

\*Charges apply on every day Monday-Sunday

Where linear charging is indicated, prices shown are equivalent. Minimum payments apply

Parking Place	Charges							Max Stay Period
	½ hr	1 hr	2 hrs	3 hrs	4 hrs	5 hrs	All Day	
Deal								
12. Beach Street* Linear charging applies prices shown are equivalent Minimum payment 40p	40p	80p	160p	240p	320p	400p	600p	24 hours
13. Middle Street Linear charging applies prices shown are equivalent Minimum payment 50p	–	90p	180p	270p	360p	–	–	4 hours
14. Park Street	–	80p	160p	–	–	–	–	2 hours
15. Sainsburys	Free	-	200p* *	–	-	-	-	2 hours
16. St Ethelburga's	–	80p	160p	–	–	–	–	2 hours
17. St George's Linear charging applies prices shown are equivalent Minimum payment 40p	40p	80p	160p	240p	320p	400p	600p	24 hours
18 South Street Deal Linear charging applies prices shown are equivalent Minimum payment 40p	40p	80p	160p	-	-	-		2 hours
19. Stanhope Road Linear charging applies prices shown are equivalent Minimum payment 40p	40p	80p	160p	240p	–	–	–	3 hours
20 Tides Leisure Centre First three hours parking charges refunded on production of valid voucher for Tides Customers		80p	160p	240p	320p			4 hours



Parking Place	Charges							Max Stay Period
	½ hr	1 hr	2 hrs	3 hrs	4 hrs	5 hrs	All Day	
21. Town Hall Linear charging applies prices shown are equivalent Minimum payment 55p	40p	80p	160p	–	–	–	–	2 hours
22. Union Road Linear charging applies prices shown are equivalent Minimum payment 40p	-	60p	120p	180p	240p	300p	500p	24 hours

\*Charges apply every day Monday- Sunday

\*\* Refunded by Sainsbury's when a purchase is made in store of £10 or more on production of a valid pay and display ticket

Parking Place	Charges							Max Stay Period
	½ hr	1 hr	2 hrs	3 hrs	4 hrs	5 hrs	All Day	
Sandwich								
23. Gazen Salts Linear charging applies prices shown are equivalent Minimum payment 30p	-	50p	100p	150p	200p	250p	450p	24 hours
24. The Guildhall Linear charging applies prices shown are equivalent Minimum payment 40p	-	70p	140p	210p	280p	350p	550p	24 hours
24. The Quay* Linear charging applies prices shown are equivalent Minimum payment 40p	-	70p	140p	210p	280p	350p	550p	24 hours

\* Charges apply every day Monday-Sunday

### St Margaret's Bay

- |     |                                    |   |
|-----|------------------------------------|---|
| (a) | Class of vehicle                   | Motor vehicle not exceeding the sizes set out in Article 3.                       |
| (b) | Position in which vehicle may wait | In Parking Bays indicated by white lines and/or other suitable notice or marking. |

### Days of Operation of Charges

On every day from the Saturday preceding the first Bank Holiday in May to 30 September

### Hours of charging

0900 to 1800 hours

### Charges

50p per hour, or part thereof

### Maximum stay

24 hours

**DOVER DISTRICT COUNCIL**

**(OFF STREET PARKING PLACES) ORDER 2010**

**SCHEDULE 3**

**SURFACE CAR PARKS WHERE CHARGES ARE IMPOSED**

**DISABLED PERSONS VEHICLES/INVALID CARRIAGES**

- (a) Class of vehicle                      Disabled persons vehicle or Invalid Carriage not exceeding the sizes set out in Article 3.
- (b) Position in which vehicle may wait                      In Parking Bays indicated by white/yellow lines and/or other suitable markings.
- (c) Hours of operation                      All hours
- (d) Hours of charging                      0900 to 1800
- (e) Days of charging                      Monday to Saturday
- (f) Days of operation                      All days

Parking Place	Charges							Max Stay Period		
	½ hr	1 hr	2 hrs	3 hrs	4 hrs	5 hrs	8 hrs		All Day	
Dover										
1. Albany Place	Free				50p	100p	250p	300p	24 hours	
2. Camden Crescent*	Free				80p	160p	400p	600p	24 hours	
3. Ladywell	Free				80p	160p	400p	600p	24 hours	
4. Maison Dieu Road	Free				80p	160p	400p	600p	24 hours	
5. Pencester Road	Free				-	-	-	-	3 hours	
6. Priory Road	Free				80p	160p	400p	600p	24 hours	
7. Russell Street	Free				80p	160p	400p	600p	24 hours	
8. Samphire Hoe	Free				50p	100p	200p	200p	0700 to 2200 or dusk whichever is earlier	
9. Stembrook	Free			-	-	-	-	-	2 hours	
10. Townwall Street First three hours parking charges refunded on production of valid voucher for Leisure Centre Customers	Free					80p	-	-	-	4 hours
11. Woolcomber First three hours parking charges refunded on production of valid voucher for Leisure Centre Customers	Free					80p	-	-	-	4 hours

\* Charges apply every day Monday-Sunday

Parking Place	Charges								Max Stay Period
	½ hr	1 hr	2 hrs	3 hrs	4 hrs	5 hrs	8 hrs	All day	
Deal									
12. Beach Street*	Free				80p	160p	400p	600p	24 hours
13. Middle Street	Free				90p	-	-	-	4 hours
14. Park Street	Free			-	-	-	-	-	2 hours
15. South Street	Free			-	-	-	-	-	2 hours
16. St Ethelburga's	Free			-	-	-	-	-	2 hours
17. St George's	Free				80p	160p	400p	600p	24 hours
18. Stanhope Road	Free				-	-	-	-	3 hours
19 Tides First three hours parking charges refunded on production of valid voucher for Tides Customers	Free	Free	Free	Free	80p	-	-	-	4 hours
20. Town Hall	Free	Free	Free -	-	-	-	-	-	2 hours
21. Union Road	Free				60p	120p	300p	500p	24 hours
22. Sainsbury, West Street	Free				-	-	-	-	2 hours

\*\* Charges apply every day Monday-Sunday

Parking Place	Charges								Max Stay Period
	½ hr	1 hr	2 hrs	3 hrs	4 hrs	5 hrs	8 hrs	All Day	
<b>Sandwich</b>									
23. Gazen Salts	Free			50p	100p	250p	450p	24 hours	
23. The Guildhall	Free			70p	140p	350p	550p	24 hours	
24. The Quay*	Free			70p	140p	350p	550p	24 hours	

\* Charges apply every day Monday-Sunday

### **St Margaret's Bay**

(a)	Class of vehicle	Motor vehicle not exceeding the sizes set out in Article 3.
(b)	Position in which vehicle may wait	In Parking Bays indicated by white lines and/or other suitable notice or marking.
Days of operation and charging		Every day from the Saturday preceding the first bank Holiday in May to 30 September
Hours of charging		0900 to 1800 hours
Charges		First 3 hours free then 50p per hour or part thereof
Maximum stay		24 hours

**DOVER DISTRICT COUNCIL**

**(OFF STREET PARKING PLACES) ORDER 2010**

**SCHEDULE 4**

**SURFACE CAR PARKS WHERE CHARGES ARE IMPOSED**

**MOTOR CYCLES**

- |     |   |   |
|-----|---|---|
| (a) | Class of vehicle                        | Motor cycles (solo)                             |
| (b) | Position in which vehicle may wait      | In Parking Bays marked "Solo Motor Cycles Only" |
| (c) | Days and hours of operation of controls | All days: All hours                             |
| (d) | Days of operation of charging           | Monday to Saturday inclusive (except*)          |
| (e) | Charge                                  | Free of charge                                  |
| (f) | Maximum stay                            | 24 hours  |
| (g) | Parking Places                          |   |

**Dover**

1. Albany Place
2. Camden Crescent\*
3. Ladywell
4. Maison Dieu
5. Pencester Road
6. Priory Road
7. Russell Street
8. Samphire Hoe\*
9. Stembrook
10. Townwall Street
11. Woolcomber Street

**Deal**

13. Middle Street
14. Park Street
15. Sainsburys
16. St Ethelburga's
17. St George's
18. Stanhope Road
19. Tides
20. Union Road

**Sandwich**

21. Gazen Salts
22. The Guildhall
23. The Quay\*

**St Margaret's Bay**

23. St Margaret's Bay

\* All days

**DOVER DISTRICT COUNCIL**

**(OFF STREET PARKING PLACES) ORDER 2010**

**SCHEDULE 5**

**COACHES**

**1. SURFACE CAR PARKS WHERE CHARGES ARE IMPOSED**

(a)	Class of vehicle	Coaches
(b)	Position in which vehicle may wait	In Parking Bays indicated by white lines and/or other suitable markings
(c)	Days and hours of operation	All hours
(d)	Hours of charging	0900 to 1800
(e)	Days of operation of controls	Monday to Saturday inclusive
(f)	Charges	£1.30 per hour
(g)	Parking Places	Castle Hill, Dover Maison Dieu Road, Dover
(h)	Maximum stay	24 hours

**2. SURFACE CAR PARKS WITHOUT CHARGES**

(a)	Class of vehicle	Coaches
(b)	Position in which vehicle may wait	In accordance with any directions, signs or markings.
(c)	Days and hours of operation	All hours
(d)	Charges	Free of charge
(e)	Parking Places	Kingsdown Road, Walmer (all that piece of land comprising approximately 0.23 acres on the east side of Kingsdown Road opposite Walmer Castle)
(f)	Maximum stay	24 hours

**DOVER DISTRICT COUNCIL**

**(OFF STREET PARKING PLACES) ORDER 2010**  
**SCHEDULE 6**

**SURFACE CAR PARKS WHERE PARKING IS PERMITTED**  
**BY DISPLAYING VALID PERMIT OR SEASON TICKET ONLY**

- |     |                                    |   |
|-----|------------------------------------|---|
| (a) | Class of vehicles                  | Motor vehicles/disabled person's vehicle/Invalid Carriage                             |
| (b) | Position in which vehicle may wait | In the Parking Bays indicated by white lines and/or other suitable notice or marking. |
| (c) | Hours of operation                 | All hours   |
| (d) | Days of operation                  | All days  |
| (e) | Maximum stay                       | 24 hours  |
| (f) | Parking Place                      |   |

**Name of Parking Place**

Oak Street, Deal

**Season ticket to be displayed in accordance with**  
**Schedule 7 to this Order**

Resident Zone 2, Deal

**DOVER DISTRICT COUNCIL**  
**(OFF STREET PARKING PLACES) ORDER 2010**

**SCHEDULE 7**

**SEASON TICKETS**

1. **Off Street Surface Paying – Deal/Dover/Sandwich**

(a)	Class of vehicle	Motor vehicle/disabled persons vehicle/Invalid Carriage
(b)	Position in which vehicle may wait	In the Parking Bays indicated by white lines and/or other suitable notice or marking.
(c)	Charge	12 months £340 6 months £170 3 months £90
(d)	Eligibility	Any person – no restriction on number of season tickets purchased.
(e)	Hours of validity	All hours
(f)	Days of validity	All days
(g)	Valid in the following Parking Places	<u>Dover</u>  Albany Place Camden Crescent Maison Dieu Pencester Road Priory Road Russell Street  <u>Deal</u>  Beach Street St George's Stanhope Road (3 hour maximum stay does not apply) South Street Union Road  <u>Sandwich</u>  Gazen Salts The Guildhall

2. **Samphire Hoe**

(a)	Class of vehicles	Motor vehicle/disabled persons vehicle/Invalid Carriage
(b)	Position in which vehicle may wait	In the Parking Bays indicated by white lines and/or other suitable notice or marking.
(c)	Charge	£25 per 12 months
(d)	Eligibility	Any person – no restriction on number of season tickets purchased.
(e)	Hours of validity	0700 to 1900 hours or dusk whichever is earlier.



(f) Days of validity All Days

(g) Valid in Samphire Hoe, Dover

3. Business – Dover

- |     |                                       |   |
|-----|---------------------------------------|---|
| (a) | Class of vehicle                      | Motor vehicle/disabled persons vehicle/Invalid Carriage                               |
| (b) | Position in which vehicle may wait    | In the Parking Bays indicated by white lines and/or other suitable notice or marking. |
| (c) | Charge                                | £125 12 months<br>£65 6 months<br>£35 3 months  |
| (d) | Eligibility                           | Any person – no restriction on number of season tickets purchased.                    |
| (e) | Hours of validity                     | All hours   |
| (f) | Days of validity                      | Monday to Friday only   |
| (g) | Valid in the following Parking Places | Albany Place  |

4. Business – Deal

- |     |                                       |   |
|-----|---------------------------------------|---|
| (a) | Class of vehicle                      | Motor vehicle/disabled persons vehicle/Invalid Carriage                               |
| (b) | Position in which vehicle may wait    | In the Parking Bays indicated by white lines and/or other suitable notice or marking. |
| (c) | Charge                                | £125 12 months<br>£65 6 months<br>£35 3 months  |
| (d) | Eligibility                           | Any person – no restriction on number of season tickets purchased.                    |
| (e) | Hours of validity                     | All hours   |
| (f) | Days of validity                      | Monday to Friday only   |
| (g) | Valid in the following Parking Places | St George's<br>Union Road   |

5. St Margaret's Bay

(a)	Class of vehicle	Motor vehicle/disabled persons vehicle/Invalid Carriage
(b)	Position in which vehicle may wait	In the Parking Bays indicated by white lines and/or other suitable notice or marking.
(c)	Charge	£25 per annum
(d)	Eligibility	<p>i) The Owner of a vehicle who rents a beach hut or who leases a boat plot at St Margaret's Bay from the Council may on application to the Council acquire an annual parking season ticket in respect of specific vehicles.</p> <p>ii) A resident of the District of Dover may, upon proof of residence on application to the Council acquire an annual parking season ticket in respect of specific vehicles.</p> <p>iii) A community-based organisation may, upon written request, purchase a permit for use in St Margaret's Bay car park upon the authorisation of the Parking Services and CCTV Manager.</p>
(e)	Hours of validity	All hours
(f)	Days of validity	All days
(g)	Valid in St Margaret's Bay only	

6. Residents Zone 2, Deal

(a)	Class of vehicle	Motor vehicle/disabled persons vehicle/Invalid Carriage
(b)	Position in which vehicle may wait	In the Parking Bays indicated by white lines and/or other suitable notice or marking.
(c)	Charge	£60
(d)	Eligibility	<p>Any address within the area that is eligible for a Zone H permit, or bounded by the following roads and features:</p> <p>Beach Street (numbers 25-205)  Brewer Street  Chapel Street  Coppin Street  Dolphin Street  Exchange Street  Farrier Street  George Street  Golden Street  Griffin Street  Ivy Place  West Street  Marker Street  Middle Street  New Street  North Street  Oak Street  Silver Street  St Georges Passage (off High Street)</p> <p>Residents eligible for a Zone H permit may not hold both a Zone H and Zone 2 permit.</p>
(e)	Hours of validity	All hours

- (f) Days of validity All days
- (g) Valid in the following Parking Places: Deal  
Oak Street  
St George's  
Union Road

7. Sandwich

- (a) Class of vehicle Motor vehicle/disabled persons vehicle/Invalid Carriage
- (b) Position in which vehicle may wait In the Parking Bays indicated by white lines and/or other suitable notice or marking.

(c) Charge	£110 Yearly £60 Half Yearly  £40 per annum – Gazen Salts Car Park Only	£60 - issued in accordance with provisions of the Kent County Council (Various Roads - Dover District) (Waiting Restrictions and Street Parking Places) Order 2005, as amended.
(d) Eligibility	(i) Persons working in an area the boundary of which is Knightrider Street, Mill Wall, Rope Walk, The Butts and Strand Street. Properties with addresses in those streets are eligible.  (ii) Residents of the town of Sandwich.	Holders of a Sandwich on-street resident parking permit.

- (e) Hours of validity All hours
- (f) Days of validity All days
- (g) Valid in the following Parking Places: Sandwich  
Gazen Salts  
The Guildhall  
The Quay

8. Extensions of Validity of On Street Permit Zones B and F

(a)	Class of vehicles	Motor vehicle/disabled persons vehicle/Invalid Carriage
(b)	Position in which vehicle may wait	In the Parking Bays indicated by white lines and/or other suitable notice or marking.
(c)	Charge	£25      12 months
(d)	Eligibility	Residents of Adrian Street, Dover and Snargate Street, Dover that are holders of a Zone B or F On-Street Permit respectively.
(e)	Hours of validity	All hours
(f)	Days of validity	All days
(g)	Valid in the following Parking Places:	Albany Place, Dover

9. Extensions of Validity of On Street Permit Zone E

(a)	Class of vehicles	Motor vehicle/disabled persons vehicle/Invalid Carriage
(b)	Position in which vehicle may wait	In the Parking Bays indicated by white lines and/or other suitable notice or marking.
(c)	Charge	£25      12 months
(d)	Eligibility	Residents of Camden Crescent, Dover that are holders of a Zone E On-Street Permit.
(e)	Hours of validity	All hours
(f)	Days of validity	All days
(g)	Valid in the following Parking Places:	Camden Crescent, Dover

**DOVER DISTRICT COUNCIL**

**(OFF STREET PARKING PLACES) ORDER -2010**

**SCHEDULE 8**

**SURFACE CAR PARKS WITHOUT CHARGES**  
**TIME LIMITED WAITING**

(a)	Class of vehicles permitted to park in Parking Place	Motor vehicles, motor cycles and disabled persons vehicles/Invalid Carriages not exceeding the sizes set out in Article 3.
(b)	Position in which vehicle may wait	In the Parking Bays indicated by white lines and/or other suitable notice or marking.
(c)	Days of operation	Monday to Saturday inclusive
(d)	Maximum waiting period	Five hours, no return for three hours
(e)	Charges	Free of charge
(f)(1)	Hours of operation	8am to 6pm
	Name of Parking Place	Victoria Park Car Park, Deal

**DOVER DISTRICT COUNCIL**

**(OFF STREET PARKING PLACES) ORDER 2010**

**SCHEDULE 9**

**PERMITS**

- (a) Class of vehicle Motor vehicle/disabled persons vehicle/Invalid Carriage
- (b) Position in which vehicle may wait In the Parking Bays indicated by white lines and/or other suitable notice or marking.
- (c) Charge Free of charge
- (d) Hours of validity All hours
- (e) Days of validity All days
- (f) Eligibility

Organisations/Persons	Maximum Number	Parking Places
Somerfield	20	Park Street and St Ethelburga's, Deal
Underlessees of Nos. 23-26 Park Street, Deal	2 for each premise	Reserved bays r/o 23-26 Park Street, Deal
Canterbury Diocesan Board of Finance	125	Reserved bays St George's, Deal
Sainsbury plc	As requested by a representative of Sainsburys PLC	Sainsbury, West Street, Deal
Dover Leisure Centre Staff	70	Reserved bays, Woolcomber Street Car Park
Tides, Deal - Staff	30	Reserved bays, Tides, Deal

- (a) Class of vehicle Motor vehicle/disabled persons vehicle/Invalid Carriage
- (b) Position in which vehicle may wait In the Parking Bays indicated by white lines and/or other suitable notice or marking.
- (c) Charge £10 per Term<sup>1</sup> £20 per Term<sup>2</sup>
- (d) Hours of validity Either Morning or Afternoon Session
- (e) Days of validity One Day per week Term Time Only
- (f) Eligibility Students/staff of Discovery Centre

Organisations/Persons	Maximum Number	Parking Places
Dover Discovery Centre Users	No limit	Albany Place <sup>1</sup> and Russell Street <sup>2</sup> Car Parks

**DOVER DISTRICT COUNCIL**  
**(OFF STREET PARKING PLACES) ORDER 2010**

**SCHEDULE 10**

**PRE-PURCHASED TICKETS**

- (a) Class of vehicle – motor vehicles/disabled person's vehicle/Invalid Carriage  
(b) Position in which vehicle may wait – in the Parking Bays indicated by white lines and/or other suitable notice or marking  
(c) Type, charge, hours of validity, Parking Places, eligibility/restrictions as hereunder:

<b>Type</b>	<b>Cost per Ticket</b>	<b>Period</b>	<b>Parking Places</b>	<b>Restrictions</b>
1. Period	£3.75	Per Day	Beach Street, St George's and Union Road, Deal  Russell Street, Dover	Minimum of 2 days
2. Commercial	£5.00 per day	Per day	Dover:  Ladywell  Pencester Road Priory Road  Stembrook Townwall Street Woolcomber Street  Deal:  Middle Street South Street  Stanhope Road Tides Town Hall	Anyone at the discretion of the the Council
3. Commercial	£4.50	Per day	Dover: Albany Place Camden Crescent Maison Dieu  Russell Street  Deal: Beach Street  St George's Union Road  Sandwich: Gazen Salts The Guildhall The Quay	Anyone at discretion of Council

**DOVER DISTRICT COUNCIL**  
**(OFF STREET PARKING PLACES) ORDER 2010**

**SCHEDULE 11**

**OTHER CHARGES**

- |   |  |  |
|---|--|--|
| 1.  | Penalty Charge   | £70 with 50% discount if payment made within 14 days-<br>higher level contraventions |
|   |  | £50 with 50% discount if payment made within 14 days-<br>lower level contraventions  |
| 2.  | Clamping charge  | £58  |
| 3.  | Removal charge   | £105   |
| 4.  | Storage charge   | £12 per day or part thereof (from midnight the day<br>following removal)             |
| 5.  | Disposal charge  | Actual cost of disposal and administration   |
| 6.  | Vehicle release fee:<br>(a) Kingsdown Borrow Pit                           | £15  |
| 7.  | Administration charge for the<br>re-issue of permits and<br>season tickets | £5   |
| 8.  | Removal and return of a<br>shopping trolley to its Owner                   | £35  |
| NB. The above charges are inclusive of VAT where applicable |  |  |



**DOVER DISTRICT COUNCIL**  
**(OFF STREET PARKING PLACES) ORDER 2010**  
**SCHEDULE 12**  
**ORDERS TO BE REVOKED**

Dover District Council (Off Street Parking Places) Order 2009

## Town Hall Car Park, Deal



**PLANNING DIVISION**  
**T.J.Filsher B.Sc Dip.T.P.M.R.T.P.I**  
**Development Control Manager**  
**District Council Offices**  
**White Cliffs Business Park**  
**Dover**  
**Kent**  
**CT16 3PJ**

**Tel: Dover (01304) 821199**

Scale: 1:1000

From O.S. Sheet(s): TR3752

Plan No: 186/08

Date: 20 January 2009

Drawn by: T.A.W.



This map is reproduced from Ordnance Survey material with the permission of Ordnance Survey on behalf of the Controller of Her Majesty's Stationery Office  
 © Crown copyright. Unauthorised reproduction infringes Crown copyright and may lead to prosecution or civil proceedings.

Dover District Council Licence No. 100019780 published 2009.

# Guildhall Car Park, Sandwich



**PLANNING DIVISION**  
**T.J.Fisher B.Sc Dip.T.P.M.R.T.P.I**  
**Development Control Manager**  
**District Council Offices**  
**White Cliffs Business Park**  
**Dover**  
**Kent**  
**CT16 3PJ**

**Tel: Dover (01304) 821199**

Scale: 1:1000

From O.S. Sheet(s): TR3257 & TR3258

Plan No: 190/08

Date: 21 January 2009

Drawn by: T.A.W.

This map is reproduced from Ordnance Survey material with the permission of Ordnance Survey on behalf of the Controller of Her Majesty's Stationary Office © Crown copyright. Unauthorised reproduction infringes Crown copyright and may lead to prosecution or civil proceedings.

Dover District Council Licence No. 100019780 published 2009.





**PLANNING DIVISION**  
**T.J.Filsher B.Sc Dlp.T.P.M.R.T.P.I**  
**Development Control Manager**  
**District Council Offices**  
**White Cliffs Business Park**  
**Dover**  
**Kent**  
**CT16 3PJ**

**Tel: Dover (01304) 821199**

Scale: 1:1000

From O.S. Sheet(s): TR3752

Plan No: 184/08

Date: 20 January 2009

Drawn by: T.A.W.



This map is reproduced from Ordnance Survey material with the permission of Ordnance Survey on behalf of the Controller of Her Majesty's Stationery Office  
 © Crown copyright. Unauthorised reproduction infringes Crown copyright and may lead to prosecution or civil proceedings.

Dover District Council Licence No. 100019780 published 2009.

# St Ethelburga's Car Park, Deal



**PLANNING DIVISION**  
**T.J.Filsher B.Sc Dip.T.P.M.R.T.P.I**  
**Development Control Manager**  
**District Council Offices**  
**White Cliffs Business Park**  
**Dover**  
**Kent**  
**CT16 3PJ**

**Tel: Dover (01304) 821199**

Scale: 1:1000

From O.S. Sheet(s): TR3752

Plan No: 183/08

Date: 20 January 2009

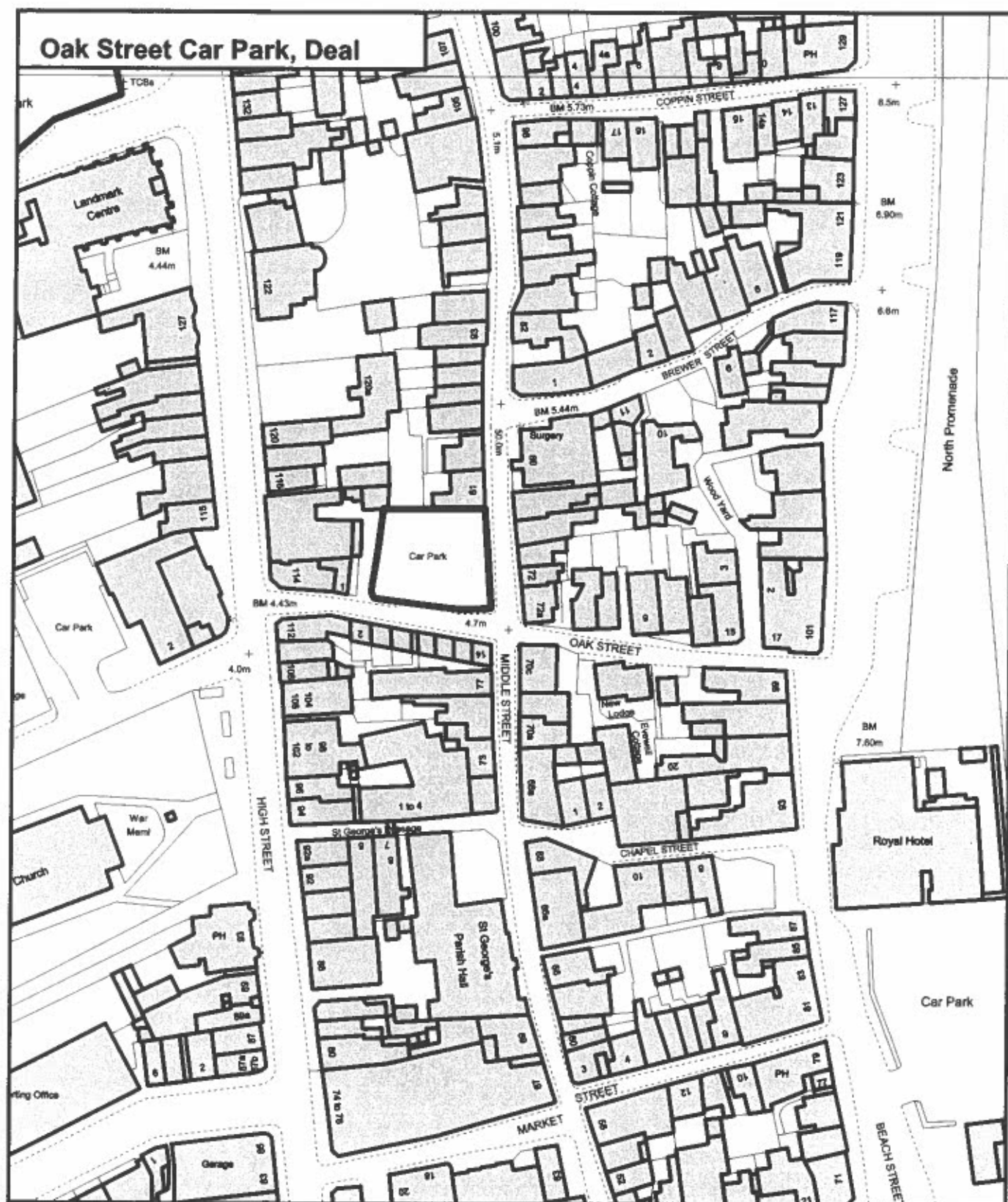
Drawn by: T.A.W.



This map is reproduced from Ordnance Survey material with the permission of Ordnance Survey on behalf of the Controller of Her Majesty's Stationary Office © Crown copyright. Unauthorised reproduction infringes Crown copyright and may lead to prosecution or civil proceedings.

Dover District Council Licence No. 100019780 published 2009.





**PLANNING DIVISION**  
**T.J.Filsher B.Sc Dip.T.P.M.R.T.P.I**  
**Development Control Manager**  
**District Council Offices**  
**White Cliffs Business Park**  
**Dover**  
**Kent**  
**CT16 3PJ**

**Tel: Dover (01304) 821199**

Scale: 1:1000

From O.S. Sheet(s): TR3752

Plan No: 194/08

Date: 21 January 2009

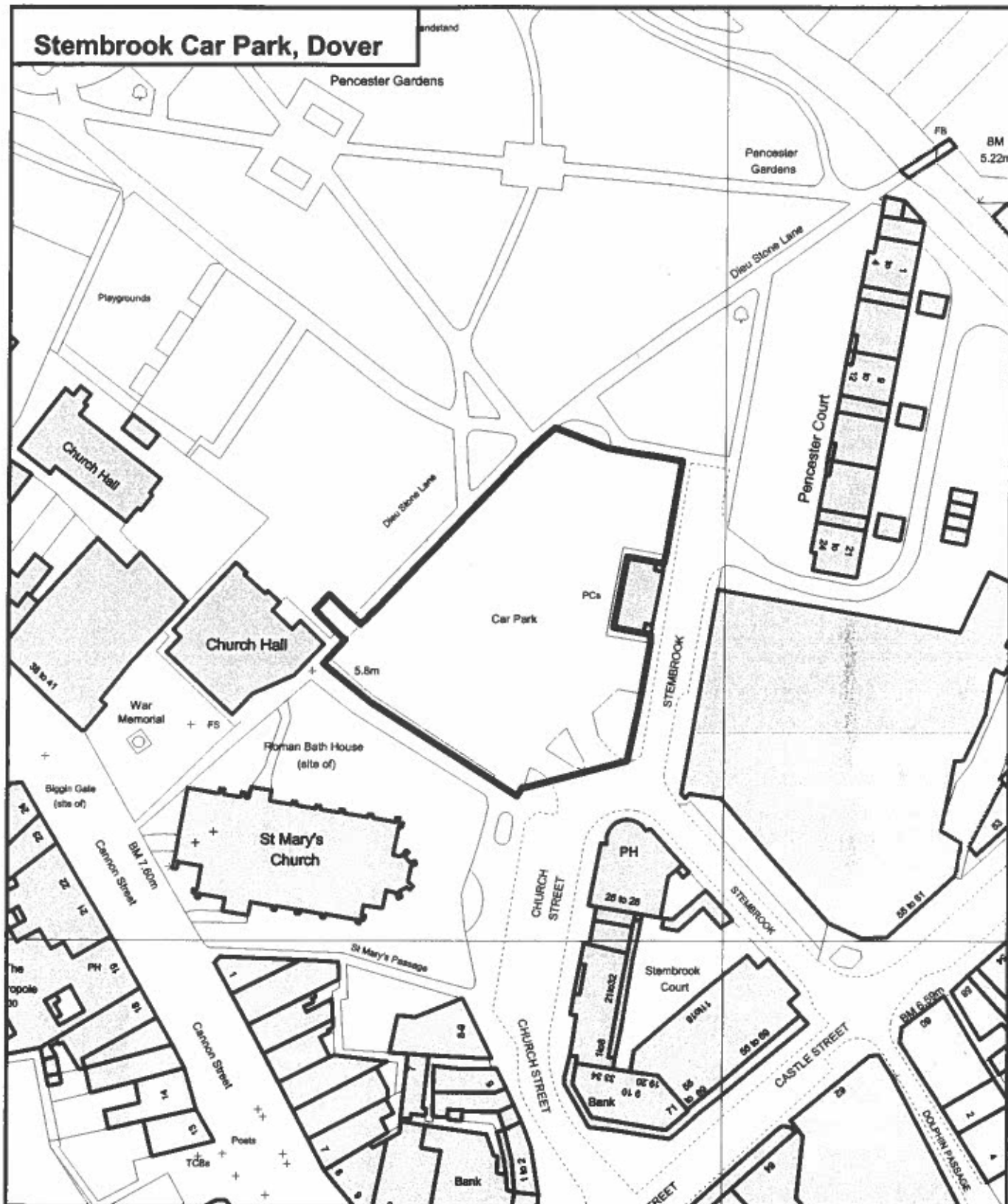
Drawn by: T.A.W.

This map is reproduced from Ordnance Survey material with the permission of Ordnance Survey on behalf of the Controller of Her Majesty's Stationery Office © Crown copyright. Unauthorised reproduction infringes Crown copyright and may lead to prosecution or civil proceedings.

Dover District Council Licence No. 100019780 published 2009.



# Stembrook Car Park, Dover



**PLANNING DIVISION**  
**T.J.Fisher B.Sc Dip.T.P.M.R.T.P.I**  
**Development Control Manager**  
**District Council Offices**  
**White Cliffs Business Park**  
**Dover**  
**Kent**  
**CT16 3PJ**

**Tel: Dover (01304) 821199**

Scale: 1:1000

From O.S. Sheet(s): TR3141 & TR3241

Plan No: 176/08

Date: 20 January 2009

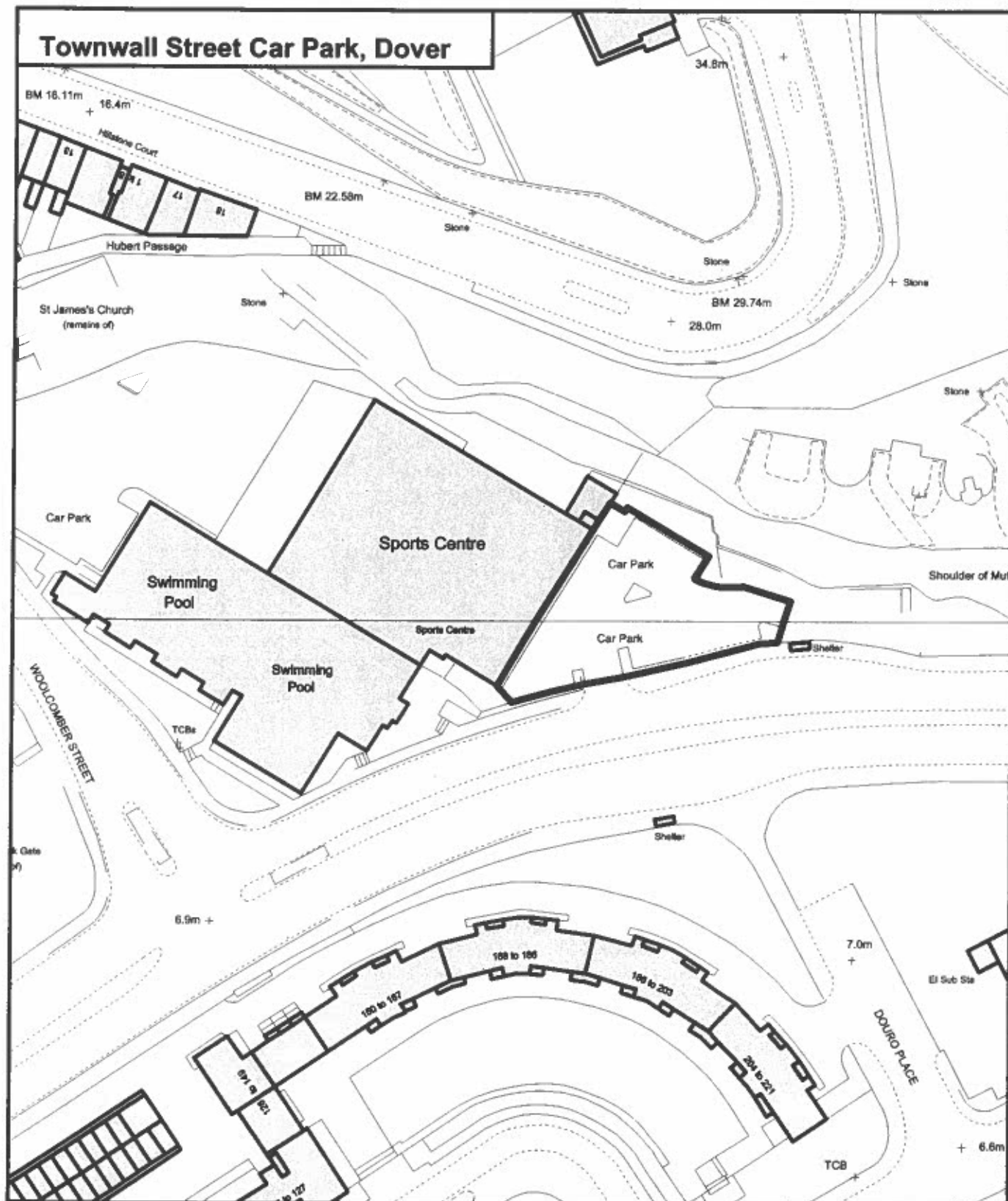
Drawn by: T.A.W.



This map is reproduced from Ordnance Survey material with the permission of Ordnance Survey on behalf of the Controller of Her Majesty's Stationary Office  
 © Crown copyright. Unauthorised reproduction infringes Crown copyright and may lead to prosecution or civil proceedings.

Dover District Council Licence No. 100019780 published 2009.

# Townwall Street Car Park, Dover



**PLANNING DIVISION**  
**T.J.Fisher B.Sc Dip.T.P.M.R.T.P.I**  
**Development Control Manager**  
**District Council Offices**  
**White Cliffs Business Park**  
**Dover**  
**Kent**  
**CT16 3PJ**

**Tel: Dover (01304) 821199**

Scale: 1:1000

From O.S. Sheet(s): TR3241

Plan No: 178/08

Date: 20 January 2009

Drawn by: T.A.W.



This map is reproduced from Ordnance Survey material with the permission of Ordnance Survey on behalf of the Controller of Her Majesty's Stationery Office  
 © Crown copyright. Unauthorised reproduction infringes Crown copyright and may lead to prosecution or civil proceedings.

Dover District Council Licence No. 100019780 published 2009.



# Pencester Road Car Park, Dover



**PLANNING DIVISION**  
**T.J.Fisher B.Sc Dip.T.P.M.R.T.P.I**  
**Development Control Manager**  
**District Council Offices**  
**White Cliffs Business Park**  
**Dover**  
**Kent**  
**CT16 3PJ**

**Tel: Dover (01304) 821199**

Scale: 1:1000

From O.S. Sheet(s): TR3141 & TR3241

Plan No: 172/08

Date: 15 January 2009

Drawn by: T.A.W.



This map is reproduced from Ordnance Survey material with the permission of Ordnance Survey on behalf of the Controller of Her Majesty's Stationery Office  
 © Crown copyright. Unauthorised reproduction infringes Crown copyright and may lead to prosecution or civil proceedings.

Dover District Council Licence No. 100019780 published 2009.

# Ladywell Car Park, Dover



**PLANNING DIVISION**  
**T.J.Filsher B.Sc Dip.T.P.M.R.T.P.I**  
**Development Control Manager**  
**District Council Offices**  
**White Cliffs Business Park**  
**Dover**  
**Kent**  
**CT16 3PJ**

**Tel: Dover (01304) 821199**

Scale: 1:1000

From O.S. Sheet(s): TR3141

Plan No: 170/08

Date: 13 January 2009

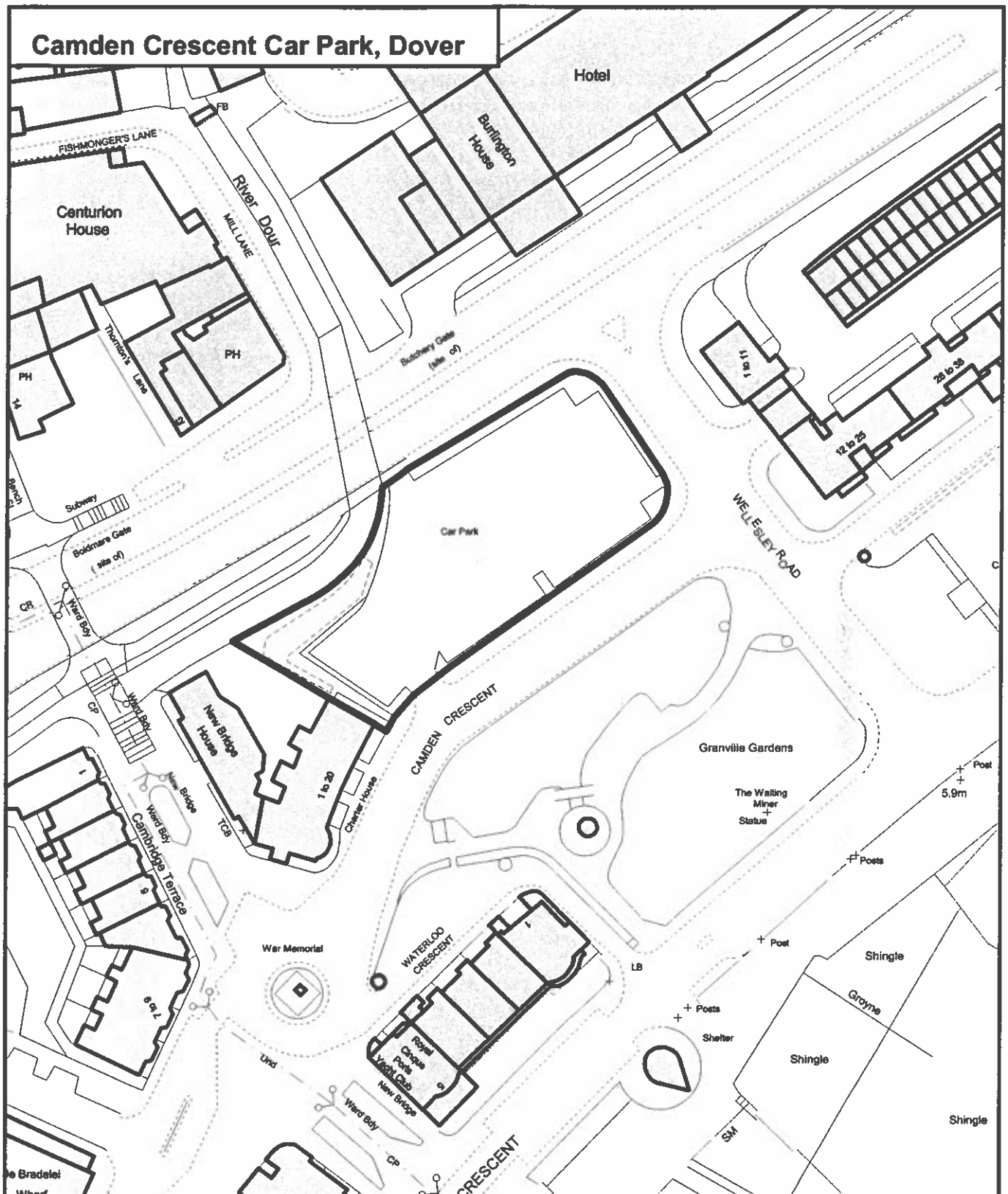
Drawn by: T.A.W.

This map is reproduced from Ordnance Survey material with the permission of Ordnance Survey on behalf of the Controller of Her Majesty's Stationery Office © Crown copyright. Unauthorised reproduction infringes Crown copyright and may lead to prosecution or civil proceedings.

Dover District Council Licence No. 100019780 published 2009.



# Camden Crescent Car Park, Dover



**PLANNING DIVISION**  
**T.J.Filsher B.Sc Dip.T.P.M.R.T.P.I**  
**Development Control Manager**  
**District Council Offices**  
**White Cliffs Business Park**  
**Dover**  
**Kent**  
**CT16 3PJ**

**Tel: Dover (01304) 821199**

Scale: 1:1000

From O.S. Sheet(s): TR3241

Plan No: 169/08

Date: 13 January 2009

Drawn by: T.A.W.



This map is reproduced from Ordnance Survey material with the permission of Ordnance Survey on behalf of the Controller of Her Majesty's Stationary Office © Crown copyright. Unauthorised reproduction infringes Crown copyright and may lead to prosecution or civil proceedings.

Dover District Council Licence No. 100019780 published 2009.

# Buckland Bridge Car Park, Dover



**PLANNING DIVISION**  
**T.J.Filsher B.Sc Dip.T.P.M.R.T.P.I**  
**Development Control Manager**  
**District Council Offices**  
**White Cliffs Business Park**  
**Dover**  
**Kent**  
**CT16 3PJ**

**Tel: Dover (01304) 821199**

Scale: 1:1000

From O.S. Sheet(s): TR3042

Plan No: 148/08

Date: 5 December 2008

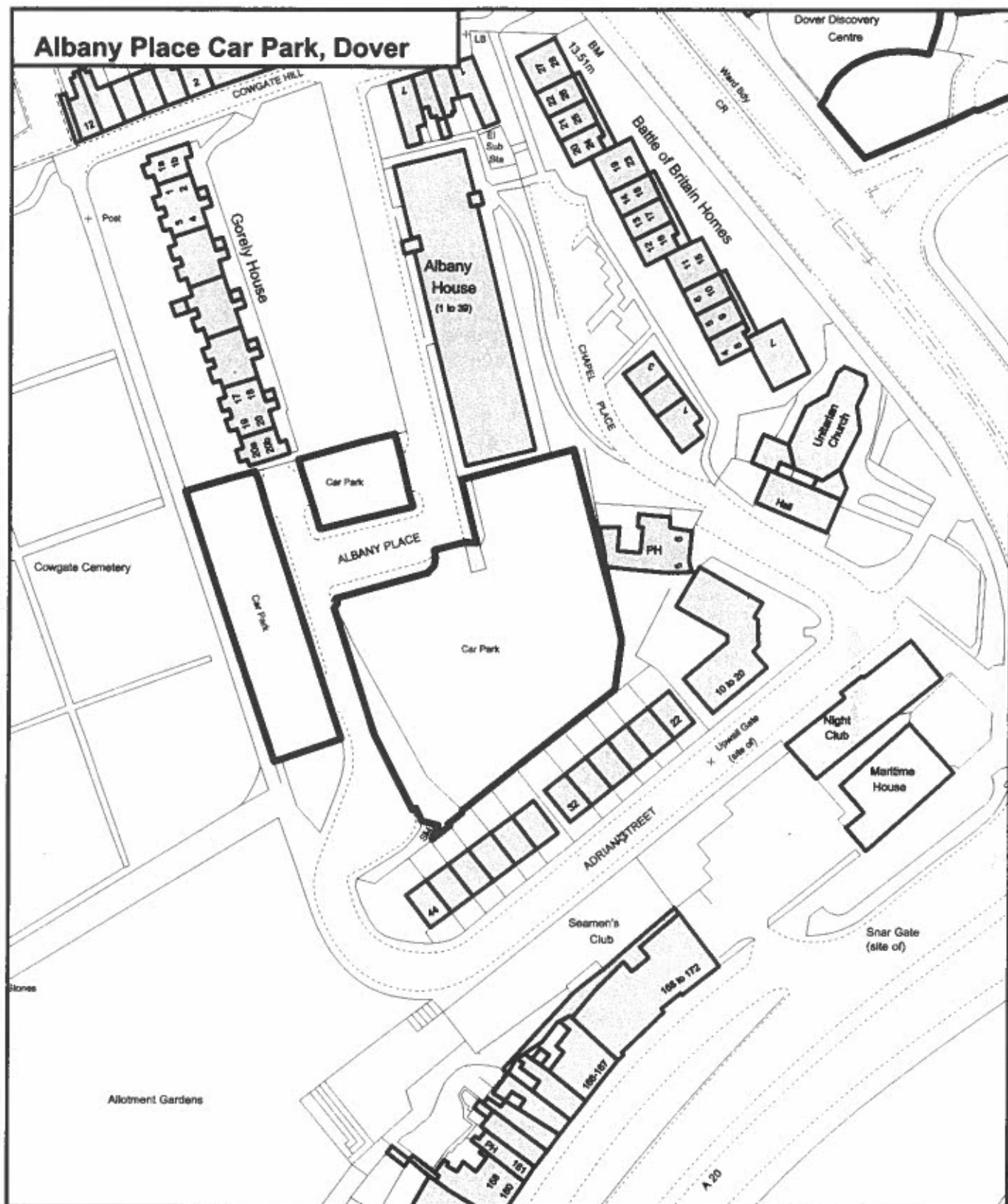
Drawn by: T.A.W.



This map is reproduced from Ordnance Survey material with the permission of Ordnance Survey on behalf of the Controller of Her Majesty's Stationery Office  
 © Crown copyright. Unauthorised reproduction infringes Crown copyright and may lead to prosecution or civil proceedings.

Dover District Council Licence No. 100019780 published 2008.





**PLANNING DIVISION**  
**T.J.Filsher B.Sc Dip.T.P.M.R.T.P.I**  
**Development Control Manager**  
**District Council Offices**  
**White Cliffs Business Park**  
**Dover**  
**Kent**  
**CT16 3PJ**

**Tel: Dover (01304) 821199**

Scale: 1:1000

From O.S. Sheet(s): TR3141

Plan No: 168/08

Date: 13 January 2009

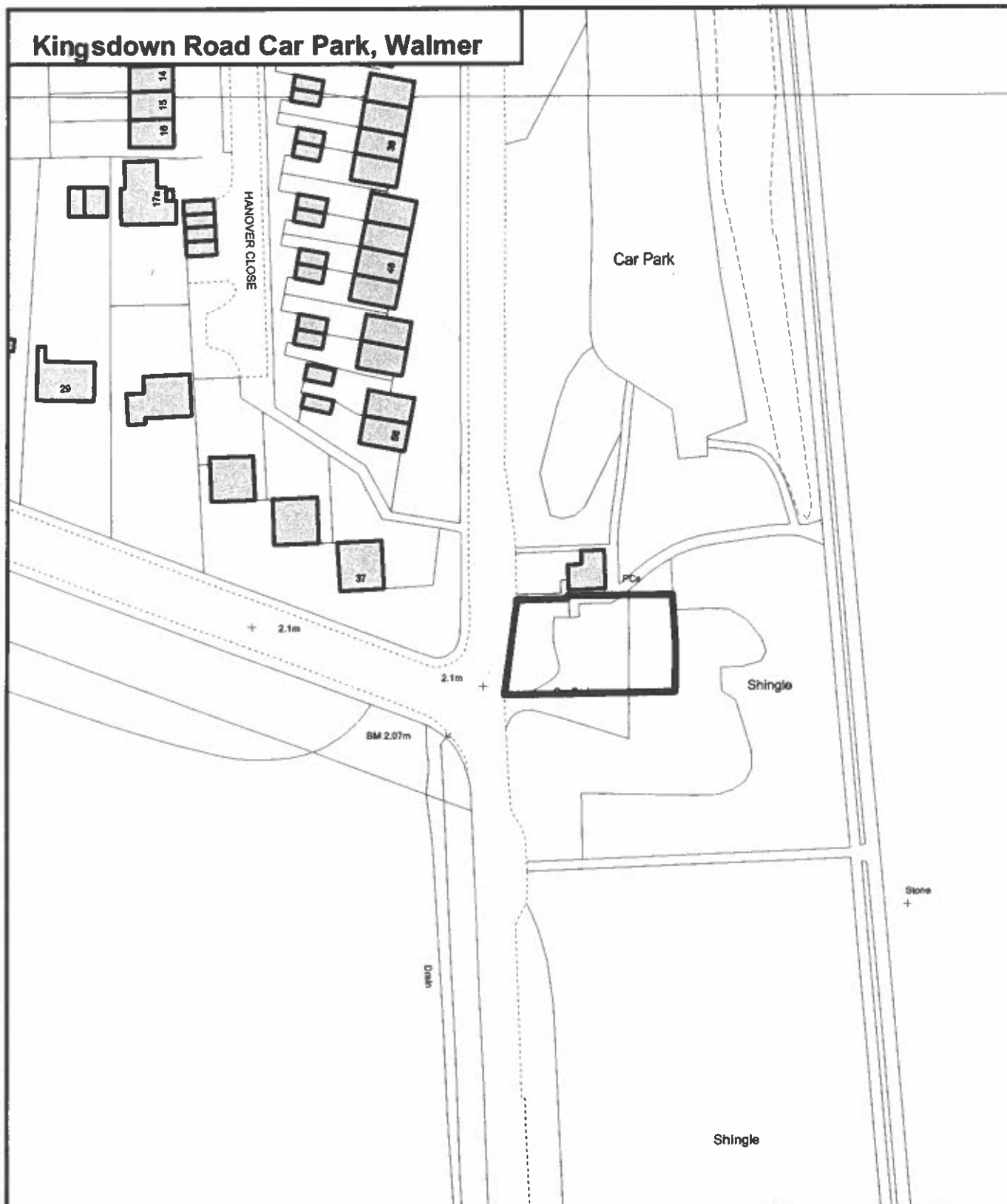
Drawn by: T.A.W.



This map is reproduced from Ordnance Survey material with the permission of Ordnance Survey on behalf of the Controller of Her Majesty's Stationery Office © Crown copyright. Unauthorised reproduction infringes Crown copyright and may lead to prosecution or civil proceedings.

Dover District Council Licence No. 100019780 published 2009.

# Kingsdown Road Car Park, Walmer



**PLANNING DIVISION**  
**T.J.Fisher B.Sc Dip.T.P.M.R.T.P.I**  
**Development Control Manager**  
**District Council Offices**  
**White Cliffs Business Park**  
**Dover**  
**Kent**  
**CT16 3PJ**

**Tel: Dover (01304) 821199**

Scale: 1:1000

From O.S. Sheet(s): TR3750

Plan No: 160/08

Date: 15 December 2008

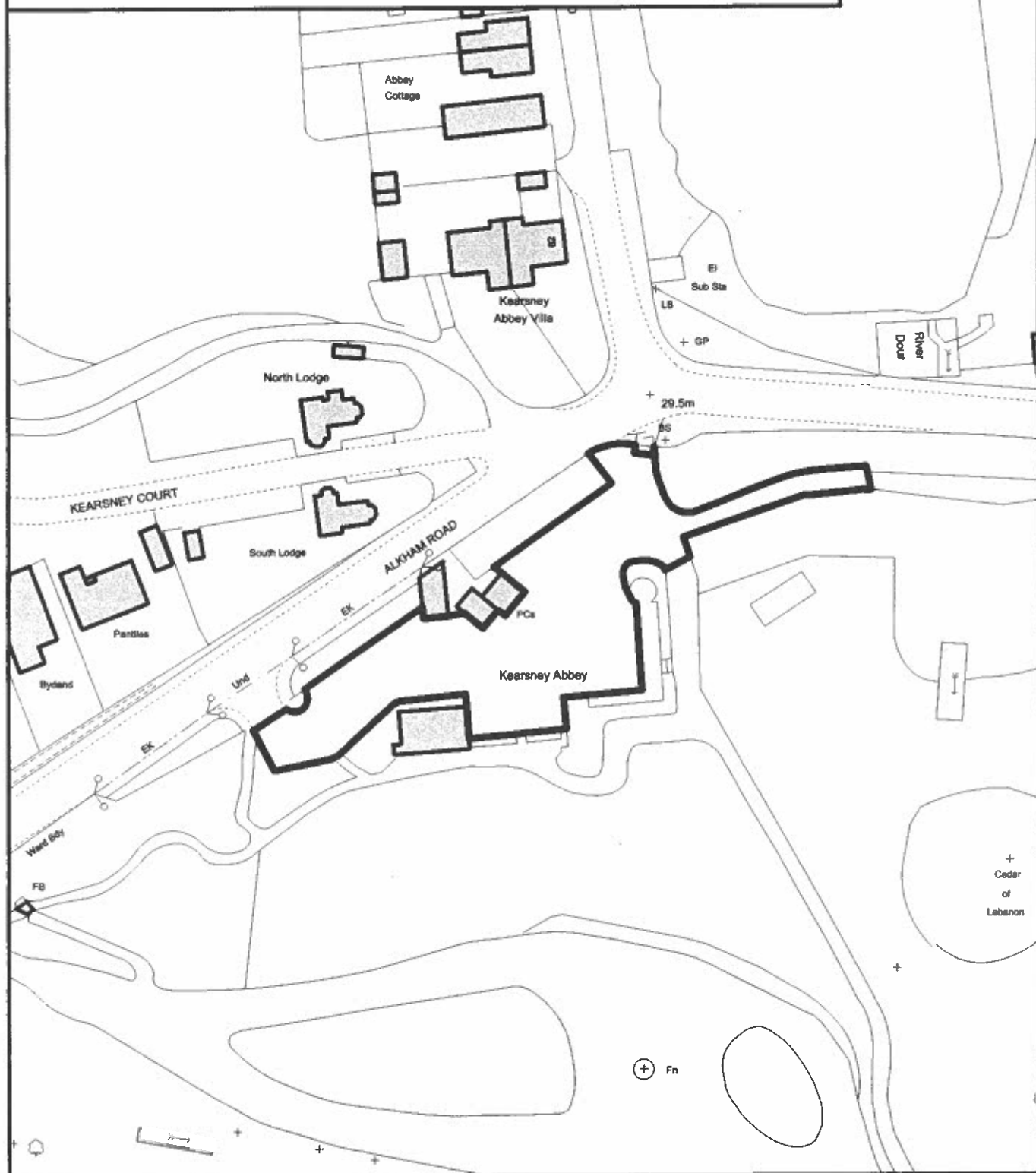
Drawn by: T.A.W.



This map is reproduced from Ordnance Survey material with the permission of Ordnance Survey on behalf of the Controller of Her Majesty's Stationery Office  
 © Crown copyright. Unauthorised reproduction infringes Crown copyright and may lead to prosecution or civil proceedings.

Dover District Council Licence No. 100019780 published 2008.

# Kearsney Abbey Car Park No. 1, Alkham Road, Temple Ewell



**PLANNING DIVISION**  
**T.J.Fisher B.Sc Dip.T.P.M.R.T.P.I**  
**Development Control Manager**  
**District Council Offices**  
**White Cliffs Business Park**  
**Dover**  
**Kent**  
**CT16 3PJ**

**Tel: Dover (01304) 821199**

**Scale: 1:1000**

**From O.S. Sheet(s): TR2843**

**Plan No: 152/08**

**Date: 5 December 2008**

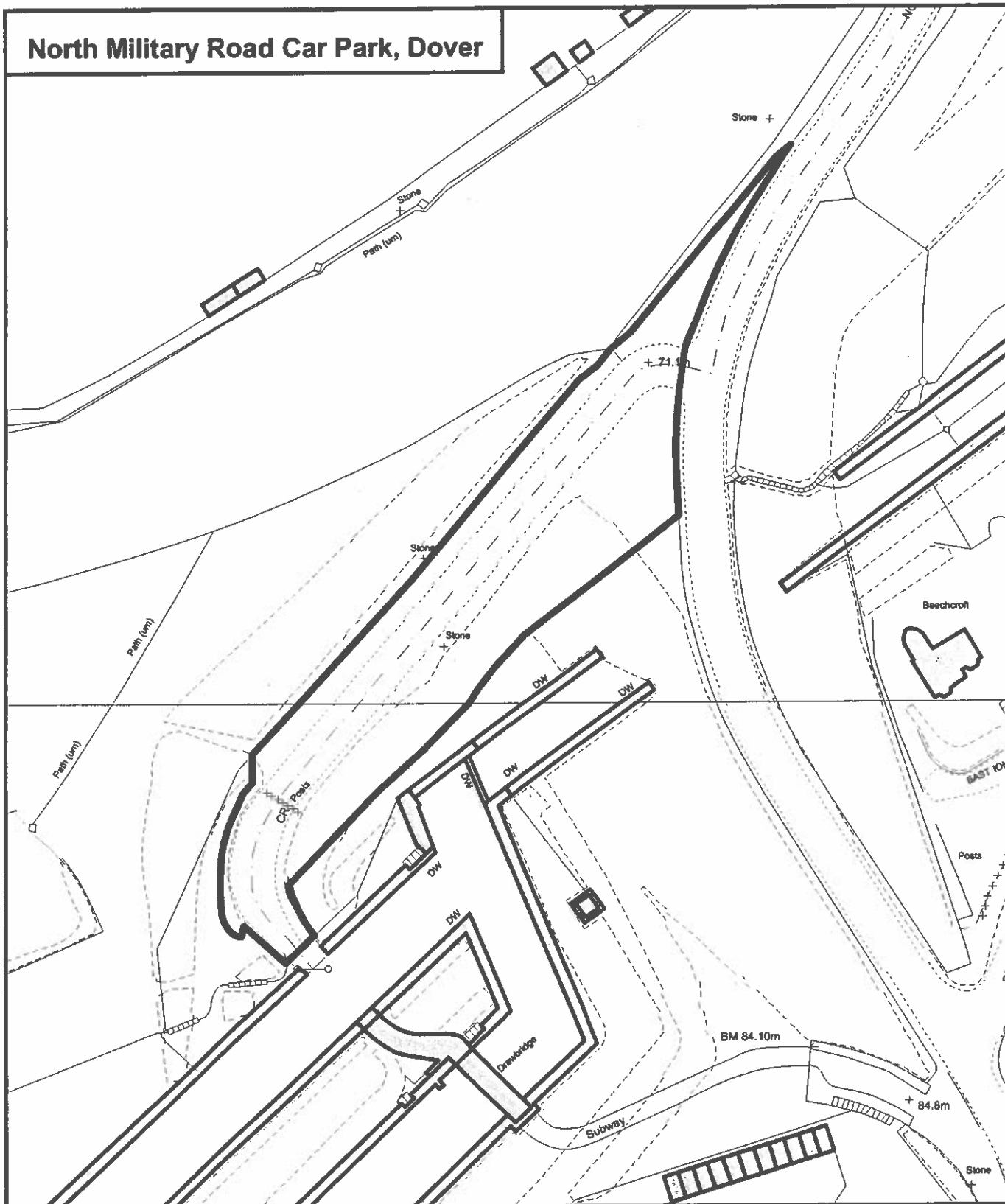
**Drawn by: T.A.W.**



**This map is reproduced from Ordnance Survey material with the permission of Ordnance Survey on behalf of the Controller of Her Majesty's Stationery Office**  
**© Crown copyright. Unauthorised reproduction infringes Crown copyright and may lead to prosecution or civil proceedings.**

**Dover District Council Licence No. 100019780 published 2008.**

# North Military Road Car Park, Dover



**PLANNING DIVISION**  
**T.J.Filsher B.Sc Dip.T.P.M.R.T.P.I**  
**Development Control Manager**  
**District Council Offices**  
**White Cliffs Business Park**  
**Dover**  
**Kent**  
**CT16 3PJ**

**Tel: Dover (01304) 821199**

**Scale: 1:1000**

**From O.S. Sheet(s): TR3140 & TR3141**

**Plan No: 154/08**

**Date: 5 December 2008**

**Drawn by: T.A.W.**



This map is reproduced from Ordnance Survey material with the permission of Ordnance Survey on behalf of the Controller of Her Majesty's Stationery Office  
 © Crown copyright. Unauthorised reproduction infringes Crown copyright and may lead to prosecution or civil proceedings.

Dover District Council Licence No. 100019780 published 2008.



# Elms Vale Recreation Ground Car Park, Dover



**PLANNING DIVISION**  
**T.J.Filsher B.Sc Dip.T.P.M.R.T.P.I**  
**Development Control Manager**  
**District Council Offices**  
**White Cliffs Business Park**  
**Dover**  
**Kent**  
**CT16 3PJ**

**Tel: Dover (01304) 821199**

**Scale: 1:1000**

**From O.S. Sheet(s): TR2941**

**Plan No: 166/08**

**Date: 13 January 2009**

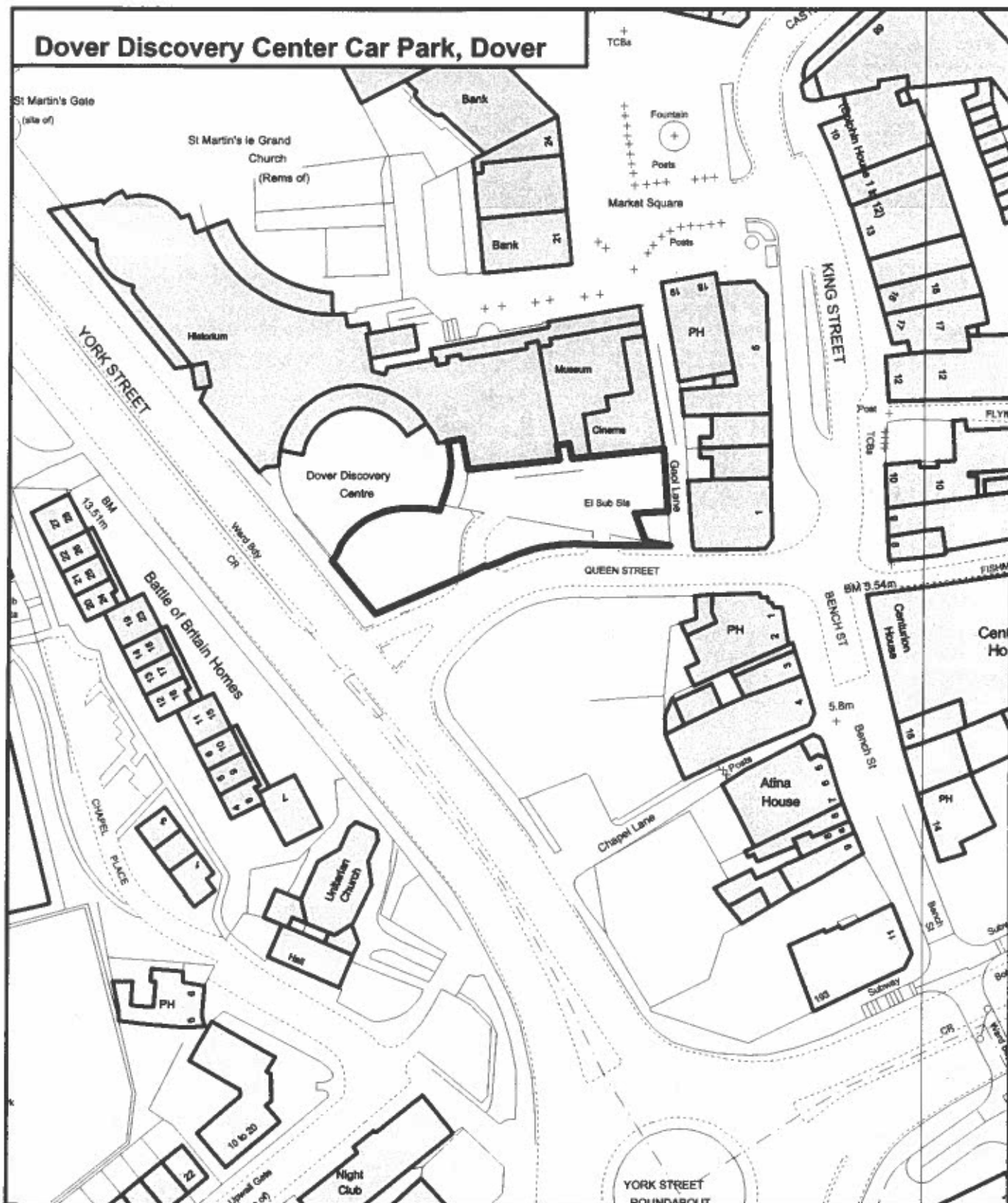
**Drawn by: T.A.W.**



This map is reproduced from Ordnance Survey material with the permission of Ordnance Survey on behalf of the Controller of Her Majesty's Stationery Office  
 © Crown copyright. Unauthorised reproduction infringes Crown copyright and may lead to prosecution or civil proceedings.

Dover District Council Licence No. 100019780 published 2009.

# Dover Discovery Center Car Park, Dover



**PLANNING DIVISION**  
**T.J.Fisher B.Sc Dip.T.P.M.R.T.P.I**  
**Development Control Manager**  
**District Council Offices**  
**White Cliffs Business Park**  
**Dover**  
**Kent**  
**CT16 3PJ**

**Tel: Dover (01304) 821199**

Scale: 1:1000

From O.S. Sheet(s): TR3141 & TR3241

Plan No: 195/08

Date: 21 January 2009

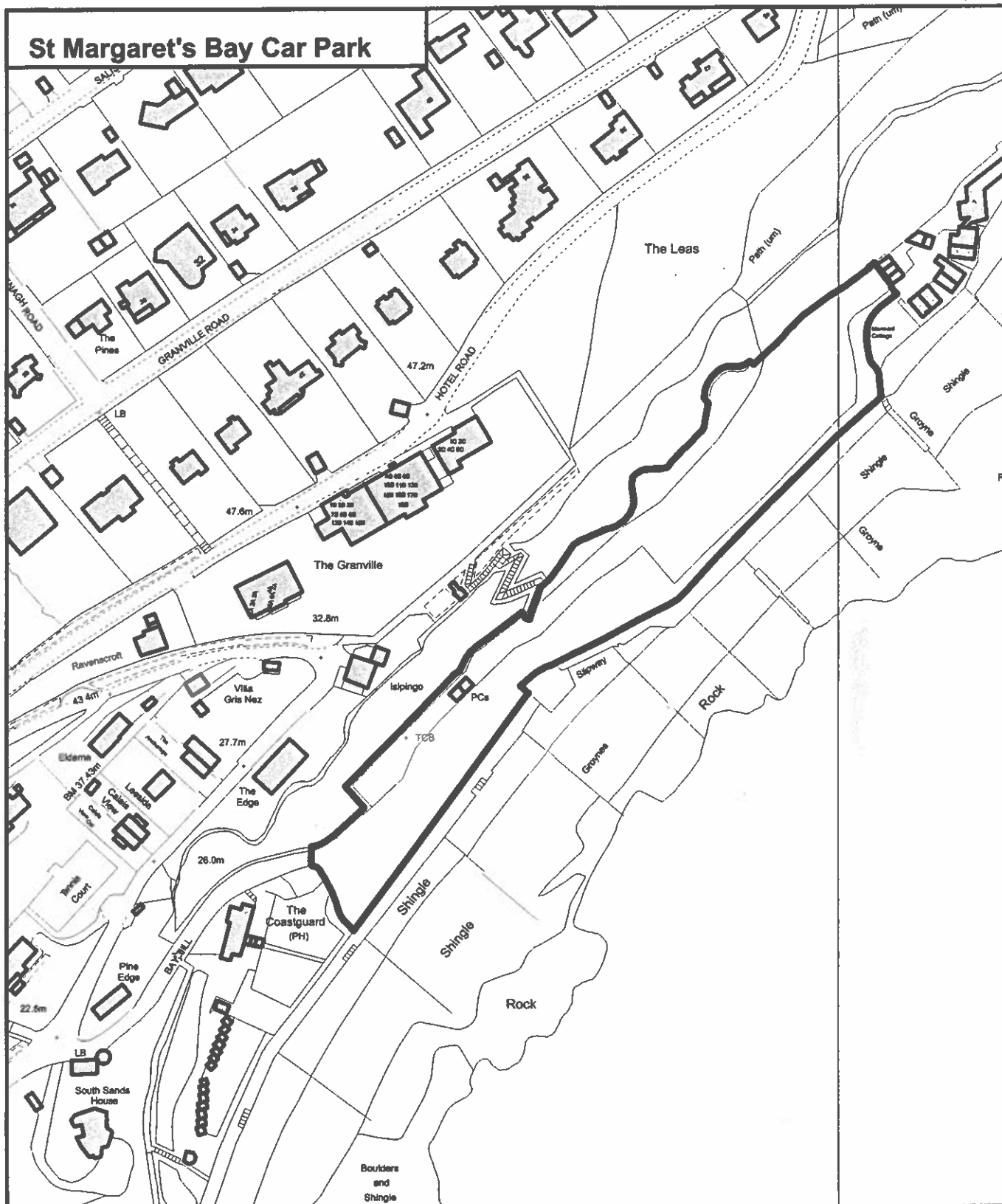
Drawn by: T.A.W.

This map is reproduced from Ordnance Survey material with the permission of Ordnance Survey on behalf of the Controller of Her Majesty's Stationary Office  
 © Crown copyright. Unauthorised reproduction infringes Crown copyright and may lead to prosecution or civil proceedings.

Dover District Council Licence No. 100019780 published 2008.



# St Margaret's Bay Car Park



**PLANNING DIVISION**  
**T.J.Filsher B.Sc Dip.T.P.M.R.T.P.I**  
**Development Control Manager**  
**District Council Offices**  
**White Cliffs Business Park**  
**Dover**  
**Kent**  
**CT16 3PJ**

**Tel: Dover (01304) 821199**

**Scale: 1:2000**

**From O.S. Sheet(s): TR3644 & TR3744**

**Plan No: 165/08**

**Date: 13 January 2009**

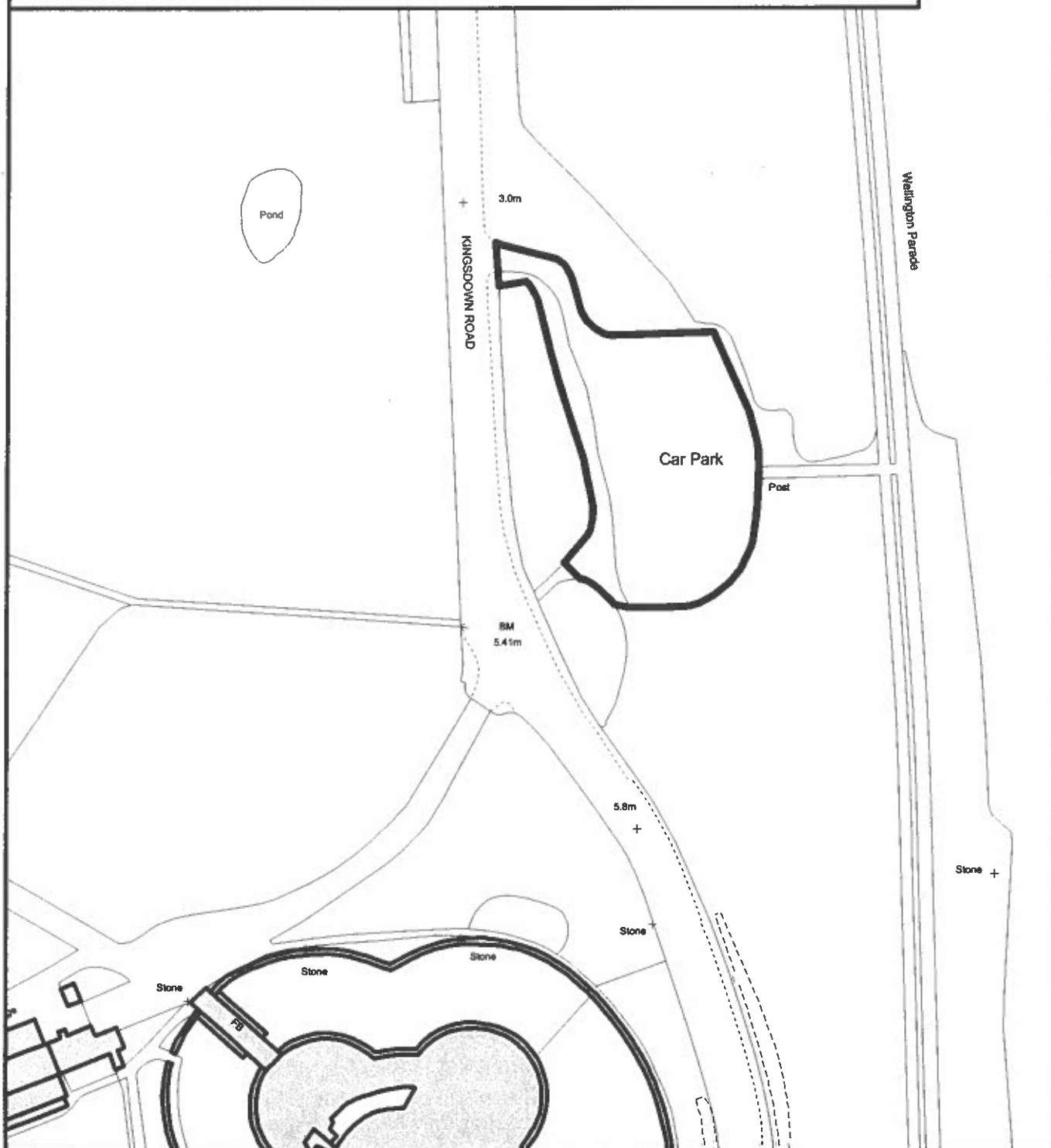
**Drawn by: T.A.W.**



**This map is reproduced from Ordnance Survey material with the permission of Ordnance Survey on behalf of the Controller of Her Majesty's Stationery Office**  
**© Crown copyright. Unauthorised reproduction infringes Crown copyright and may lead to prosecution or civil proceedings.**

**Dover District Council Licence No. 100019780 published 2009.**

**Kingsdown Road Car Park, Walmer (land comprising 0.23 acres  
on the East side of Kingsdown Road opposite Walmer Castle)**



**PLANNING DIVISION**  
**T.J.Filsher B.Sc Dip.T.P.M.R.T.P.I**  
**Development Control Manager**  
**District Council Offices**  
**White Cliffs Business Park**  
**Dover**  
**Kent**  
**CT16 3PJ**

**Tel: Dover (01304) 821199**

**Scale: 1:1000**

**From O.S. Sheet(s): TR3750**

**Plan No: 161/08**

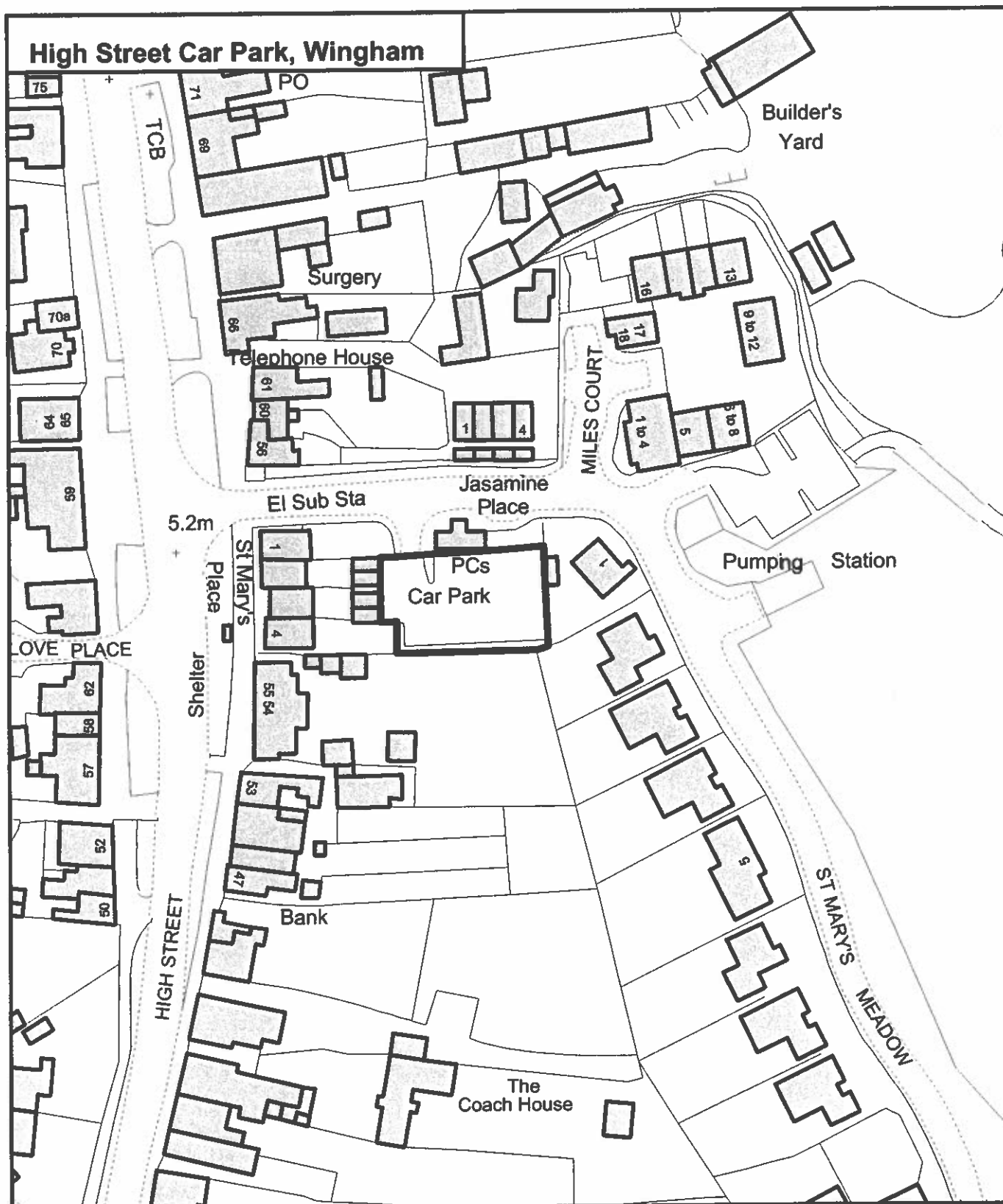
**Date: 22 December 2008**

**Drawn by: T.A.W.**



This map is reproduced from Ordnance Survey material with the permission of Ordnance Survey on behalf of the Controller of Her Majesty's Stationery Office © Crown copyright. Unauthorised reproduction infringes Crown copyright and may lead to prosecution or civil proceedings.

Dover District Council Licence No. 100019780 published 2008.



**PLANNING DIVISION**  
**T.J.Filsher B.Sc Dip.T.P.M.R.T.P.I**  
**Development Control Manager**  
**District Council Offices**  
**White Cliffs Business Park**  
**Dover**  
**Kent**  
**CT16 3PJ**

**Tel: Dover (01304) 821199**

Scale: 1:1000

From O.S. Sheet(s): TR2457

Plan No: 164/08

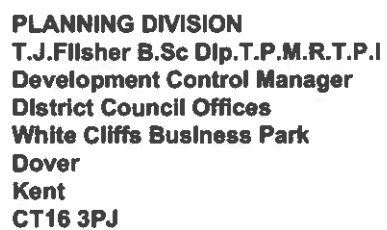
Date: 13 January 2009

Drawn by: T.A.W.



This map is reproduced from Ordnance Survey material with the permission of Ordnance Survey on behalf of the Controller of Her Majesty's Stationery Office  
 © Crown copyright. Unauthorised reproduction infringes Crown copyright and may lead to prosecution or civil proceedings.

Dover District Council Licence No. 100019780 published 2008.



**Dover District Council Licence No. 100019780 published 2009.**

# Royal Marines Memorial Garden Car Park, Walmer, Deal

Lotment Gardens

LOWER  
WALMER



**PLANNING DIVISION**  
**T.J.Filsher B.Sc Dip.T.P.M.R.T.P.I**  
**Development Control Manager**  
**District Council Offices**  
**White Cliffs Business Park**  
**Dover**  
**Kent**  
**CT16 3PJ**

**Tel: Dover (01304) 821199**

Scale: 1:1000

From O.S. Sheet(s): TR3751

Plan No: 036/09

Date: 4 March 2009

Drawn by: T.A.W.



This map is reproduced from Ordnance Survey material with the permission of Ordnance Survey on behalf of the Controller of Her Majesty's Stationary Office  
 © Crown copyright. Unauthorised reproduction infringes Crown copyright and may lead to prosecution or civil proceedings.

Dover District Council Licence No. 100019780 published 2009.



## Fowlmead Country Park Car Park, Sholden, Deal



**PLANNING DIVISION**  
**T.J.Filsher B.Sc Dip.T.P.M.R.T.P.I**  
**Development Control Manager**  
**District Council Offices**  
**White Cliffs Business Park**  
**Dover**  
**Kent**  
**CT16 3PJ**

**Tel: Dover (01304) 821199**

Scale: 1:5000

From O.S. Sheet(s): TR3454-TR3554  
TR3453-TR3553

Plan No: 037/09

Date: 4 March 2009

Drawn by: T.A.W.



This map is reproduced from Ordnance Survey material with the permission of Ordnance Survey on behalf of the Controller of Her Majesty's Stationery Office  
© Crown copyright. Unauthorised reproduction infringes Crown copyright and may lead to prosecution or civil proceedings.

Dover District Council Licence No. 100019780 published 2009.



# Borrow Pit Car Park, Kingsdown Road, Walmer



**PLANNING DIVISION**  
**T.J.Filsher B.Sc Dip.T.P.M.R.T.P.I**  
**Development Control Manager**  
**District Council Offices**  
**White Cliffs Business Park**  
**Dover**  
**Kent**  
**CT16 3PJ**

**Tel: Dover (01304) 821199**

**Scale: 1:1000**

**From O.S. Sheet(s): TR3750**

**Plan No: 167/08**

**Date: 13 January 2009**

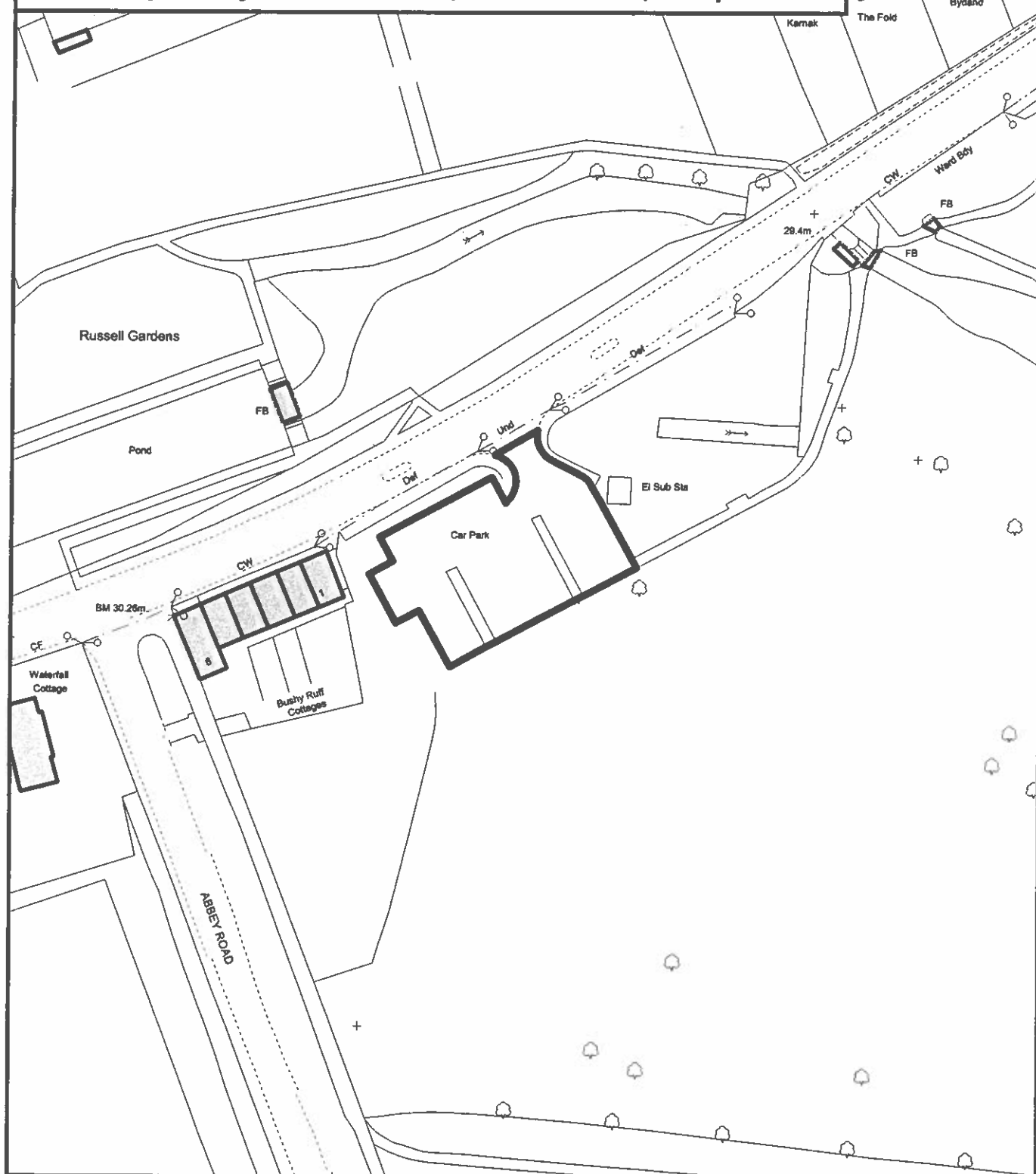
**Drawn by: T.A.W.**



This map is reproduced from Ordnance Survey material with the permission of Ordnance Survey on behalf of the Controller of Her Majesty's Stationery Office  
 © Crown copyright. Unauthorised reproduction infringes Crown copyright and may lead to prosecution or civil proceedings.

Dover District Council Licence No. 100019780 published 2009.

# Kearsney Abbey Car Park No. 2, Alkham Road, Temple Ewell



**PLANNING DIVISION**  
**T.J.Filsher B.Sc Dip.T.P.M.R.T.P.I**  
**Development Control Manager**  
**District Council Offices**  
**White Cliffs Business Park**  
**Dover**  
**Kent**  
**CT16 3PJ**

**Tel: Dover (01304) 821199**

**Scale: 1:1000**

**From O.S. Sheet(s): TR2843**

**Plan No: 153/08**

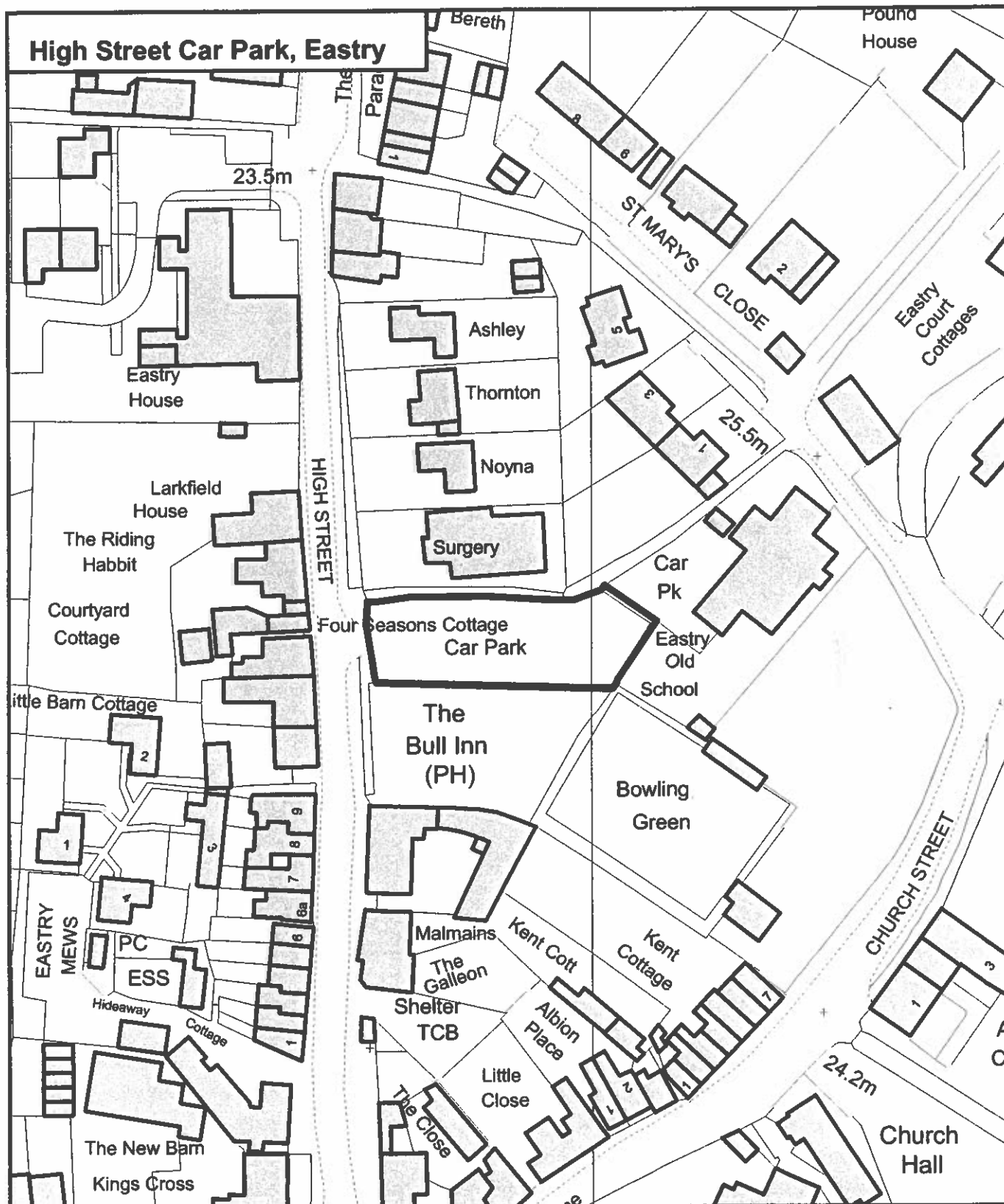
**Date: 5 December 2008**

**Drawn by: T.A.W.**



This map is reproduced from Ordnance Survey material with the permission of Ordnance Survey on behalf of the Controller of Her Majesty's Stationery Office  
 © Crown copyright. Unauthorised reproduction infringes Crown copyright and may lead to prosecution or civil proceedings.

Dover District Council Licence No. 100019780 published 2008.



**PLANNING DIVISION**  
**T.J.Fisher B.Sc Dip.T.P.M.R.T.P.I**  
**Development Control Manager**  
**District Council Offices**  
**White Cliffs Business Park**  
**Dover**  
**Kent**  
**CT16 3PJ**

**Tel: Dover (01304) 821199**

Scale: 1:1000

From O.S. Sheet(s): TR3054 & TR3154

Plan No: 157/08

Date: 8 December 2008

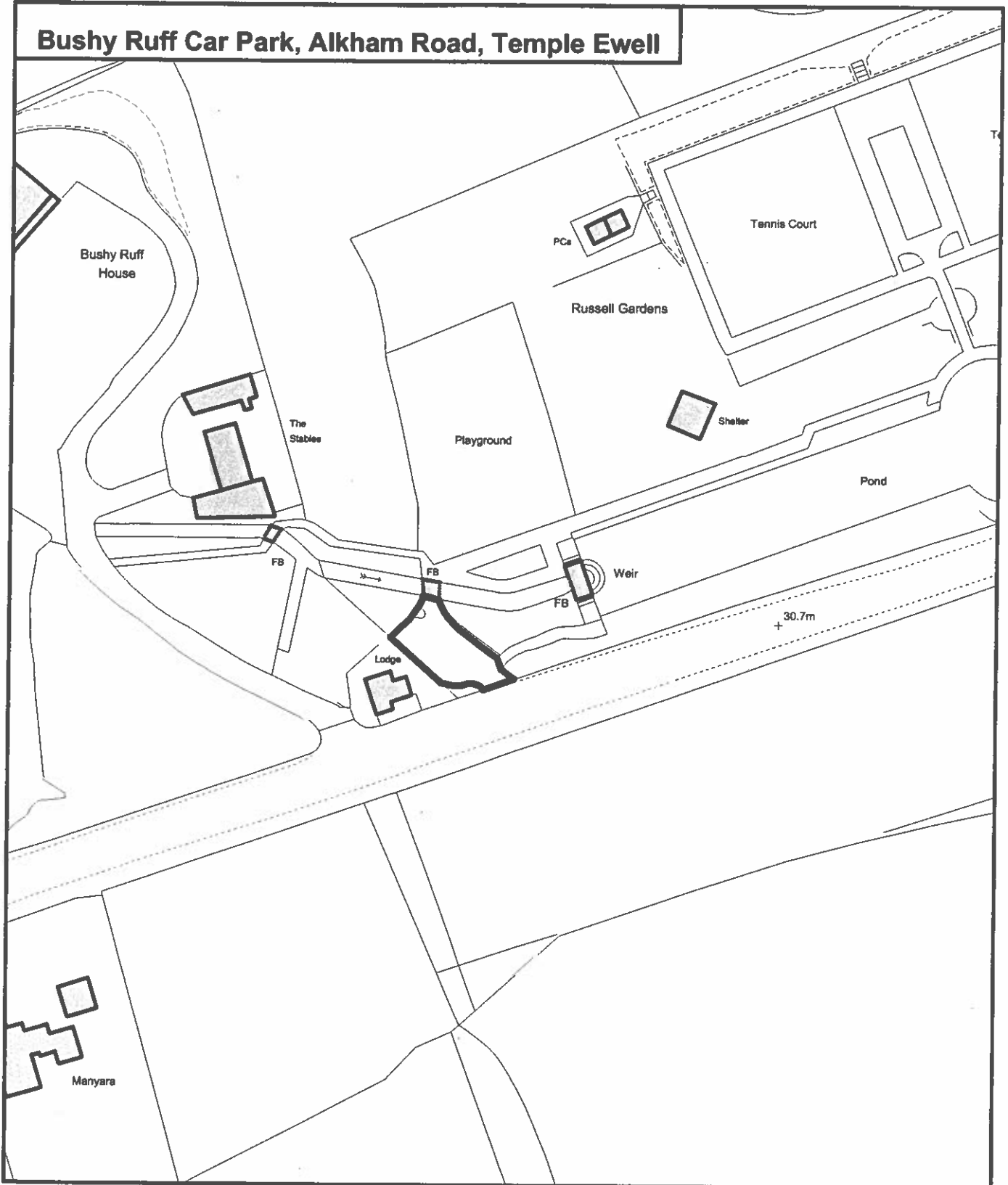
Drawn by: T.A.W.



This map is reproduced from Ordnance Survey material with the permission of Ordnance Survey on behalf of the Controller of Her Majesty's Stationery Office  
 © Crown copyright. Unauthorized reproduction infringes Crown copyright and may lead to prosecution or civil proceedings.

Dover District Council Licence No. 100019780 published 2008.

# Bushy Ruff Car Park, Alkham Road, Temple Ewell



**PLANNING DIVISION**  
**T.J.Filsher B.Sc Dip.T.P.M.R.T.P.I**  
**Development Control Manager**  
**District Council Offices**  
**White Cliffs Business Park**  
**Dover**  
**Kent**  
**CT16 3PJ**

**Tel: Dover (01304) 821199**

Scale: 1:1000

From O.S. Sheet(s): TR2843

Plan No: 159/08

Date: 15 December 2008

Drawn by: T.A.W.



This map is reproduced from Ordnance Survey material with the permission of Ordnance Survey on behalf of the Controller of Her Majesty's Stationery Office  
 © Crown copyright. Unauthorised reproduction infringes Crown copyright and may lead to prosecution or civil proceedings.

Dover District Council Licence No. 100018780 published 2008.

# Manley Close Car Park, Whitfield (land to the rear of Nos 2-12)



**PLANNING DIVISION**  
**T.J.Filsher B.Sc Dip.T.P.M.R.T.P.I**  
**Development Control Manager**  
**District Council Offices**  
**White Cliffs Business Park**  
**Dover**  
**Kent**  
**CT16 3PJ**

**Tel: Dover (01304) 821199**

Scale: 1:1000

From O.S. Sheet(s): TR3044 & TR3045

Plan No: 162/08

Date: 22 December 2008

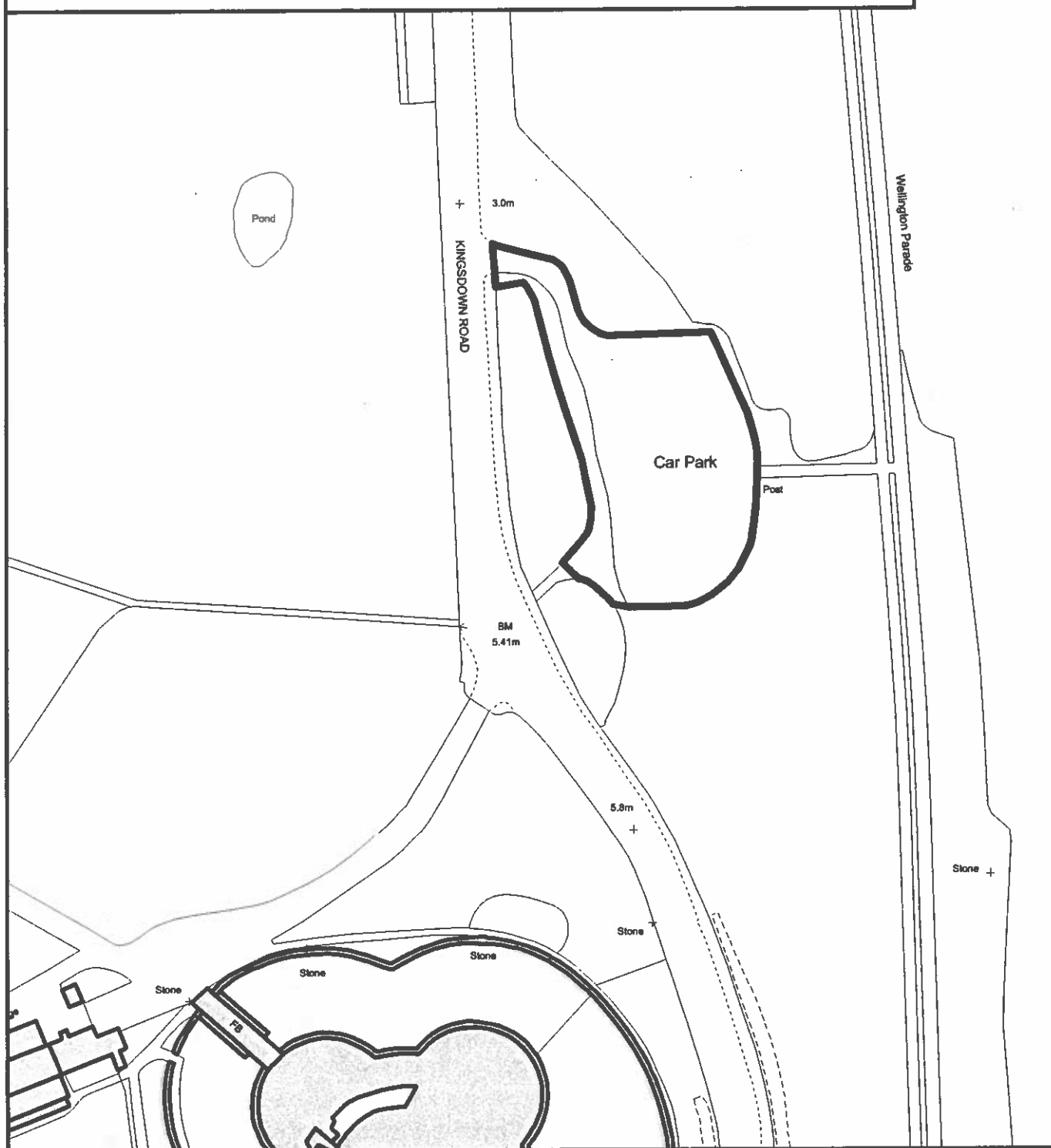
Drawn by: T.A.W.



This map is reproduced from Ordnance Survey material with the permission of Ordnance Survey on behalf of the Controller of Her Majesty's Stationery Office © Crown copyright. Unauthorised reproduction infringes Crown copyright and may lead to prosecution or civil proceedings.

Dover District Council Licence No. 100019780 published 2008.

**Kingsdown Road Car Park, Walmer (land comprising 0.23 acres  
on the East side of Kingsdown Road opposite Walmer Castle)**



**PLANNING DIVISION**  
**T.J.Fisher B.Sc Dip.T.P.M.R.T.P.I**  
**Development Control Manager**  
**District Council Offices**  
**White Cliffs Business Park**  
**Dover**  
**Kent**  
**CT16 3PJ**

**Tel: Dover (01304) 821199**

**Scale: 1:1000**

**From O.S. Sheet(s): TR3750**

**Plan No: 161/08**

**Date: 22 December 2008**

**Drawn by: T.A.W.**



**This map is reproduced from Ordnance Survey material with the permission of  
 Ordnance Survey on behalf of the Controller of Her Majesty's Stationery Office  
 © Crown copyright. Unauthorised reproduction infringes Crown copyright  
 and may lead to prosecution or civil proceedings.**

**Dover District Council Licence No. 100019780 published 2008.**

# Union Road Car Park, Deal



**PLANNING DIVISION**  
**T.J.Fisher B.Sc Dip.T.P.M.R.T.P.I**  
**Development Control Manager**  
**District Council Offices**  
**White Cliffs Business Park**  
**Dover**  
**Kent**  
**CT16 3PJ**

**Tel: Dover (01304) 821199**

Scale: 1:1000

From O.S. Sheet(s): TR3752 & TR3753

Plan No: 187/08

Date: 20 January 2009

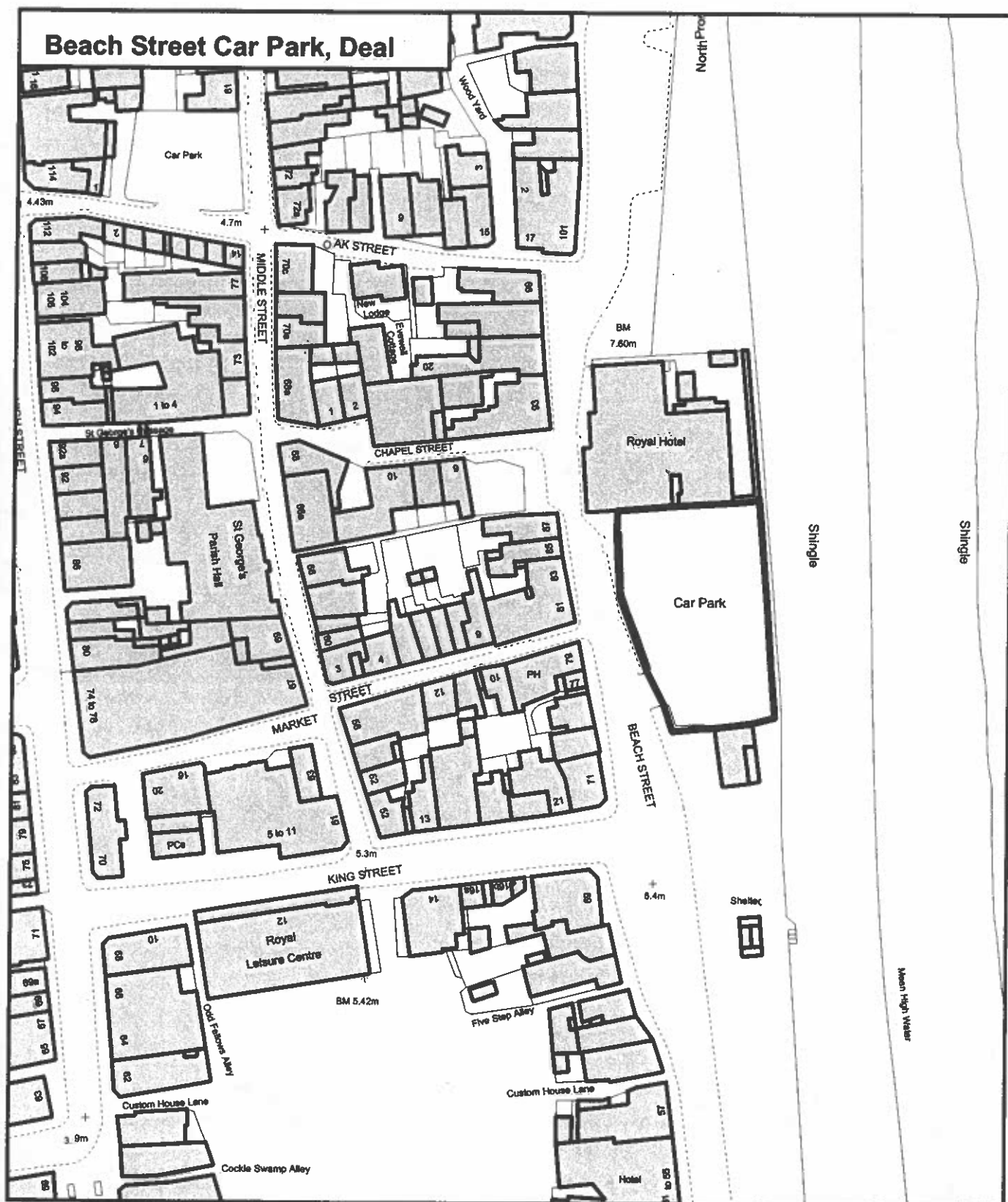
Drawn by: T.A.W.

This map is reproduced from Ordnance Survey material with the permission of Ordnance Survey on behalf of the Controller of Her Majesty's Stationary Office  
 © Crown copyright. Unauthorised reproduction infringes Crown copyright and may lead to prosecution or civil proceedings.

Dover District Council Licence No. 100019780 published 2009.







**PLANNING DIVISION**  
**T.J.Filsher B.Sc Dip.T.P.M.R.T.P.I**  
**Development Control Manager**  
**District Council Offices**  
**White Cliffs Business Park**  
**Dover**  
**Kent**  
**CT16 3PJ**

**Tel: Dover (01304) 821199**

Scale: 1:1000

From O.S. Sheet(s): TR3752

Plan No: 180/08

Date: 20 January 2009

Drawn by: T.A.W.

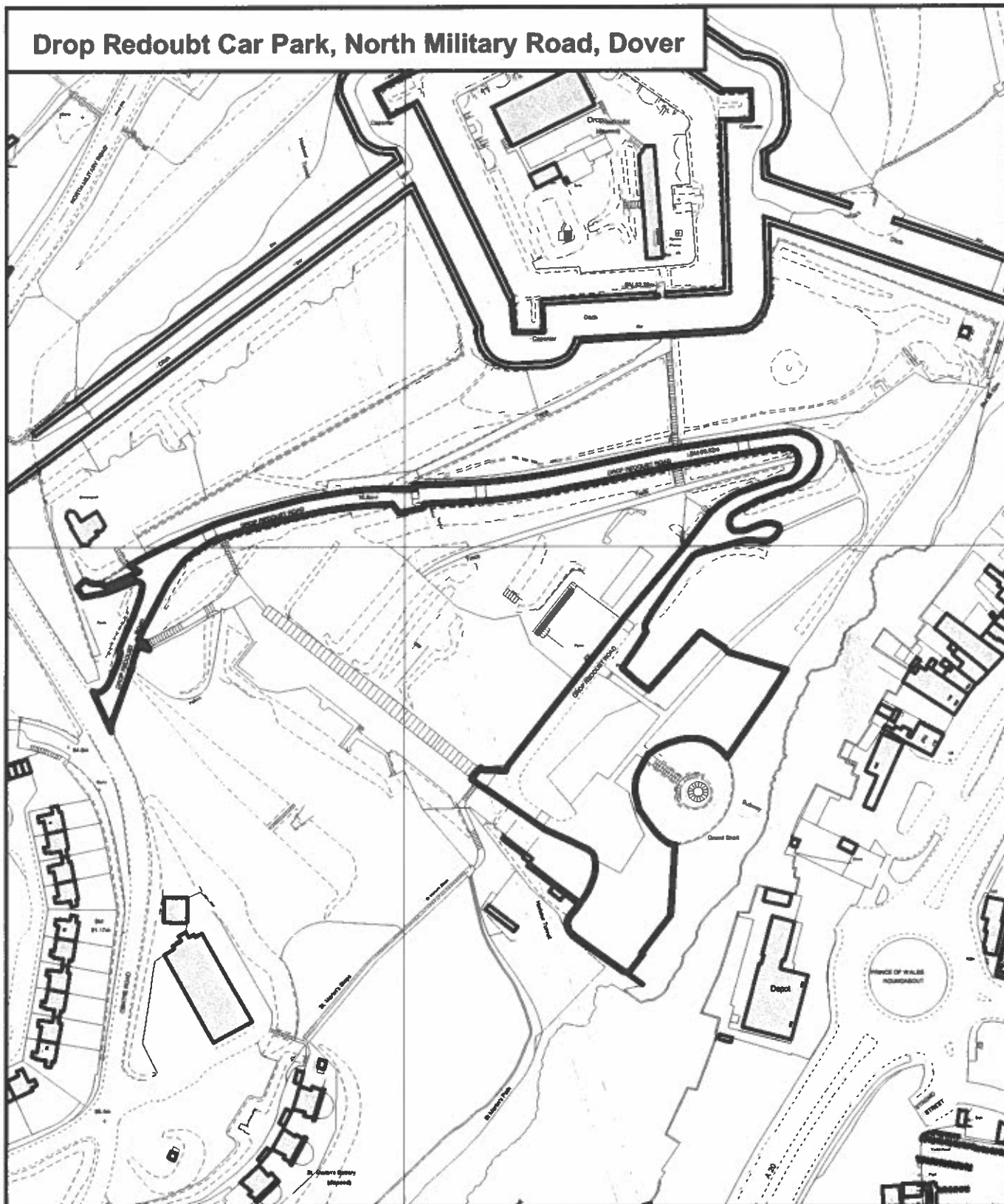
This map is reproduced from Ordnance Survey material with the permission of Ordnance Survey on behalf of the Controller of Her Majesty's Stationery Office  
 © Crown copyright. Unauthorised reproduction infringes Crown copyright and may lead to prosecution or civil proceedings.

Dover District Council Licence No. 100019780 published 2009.





# Drop Redoubt Car Park, North Military Road, Dover



**PLANNING DIVISION**  
**T.J.Filsher B.Sc Dip.T.P.M.R.T.P.I**  
**Development Control Manager**  
**District Council Offices**  
**White Cliffs Business Park**  
**Dover**  
**Kent**  
**CT16 3PJ**

**Tel: Dover (01304) 821199**

Scale: 1:2000

From O.S. Sheet(s): TR3140 & TR3141

Plan No: 151/08

Date: 5 December 2008

Drawn by: T.A.W.



This map is reproduced from Ordnance Survey material with the permission of Ordnance Survey on behalf of the Controller of Her Majesty's Stationary Office  
 © Crown copyright. Unauthorised reproduction infringes Crown copyright and may lead to prosecution or civil proceedings.

Dover District Council Licence No. 100019780 published 2008.

# Woolcomber Street Car Park, Dover



**PLANNING DIVISION**  
**T.J.Filsher B.Sc Dip.T.P.M.R.T.P.I**  
**Development Control Manager**  
**District Council Offices**  
**White Cliffs Business Park**  
**Dover**  
**Kent**  
**CT16 3PJ**

**Tel: Dover (01304) 821199**

**Scale: 1:1000**

**From O.S. Sheet(s): TR3241**

**Plan No: 179/08**

**Date: 20 January 2009**

**Drawn by: T.A.W.**



This map is reproduced from Ordnance Survey material with the permission of Ordnance Survey on behalf of the Controller of Her Majesty's Stationery Office  
 © Crown copyright. Unauthorised reproduction infringes Crown copyright and may lead to prosecution or civil proceedings.

Dover District Council Licence No. 100019780 published 2009.

# Gazen Salts Car Park, Sandwich



**PLANNING DIVISION**  
**T.J.Filsher B.Sc Dip.T.P.M.R.T.P.I**  
**Development Control Manager**  
**District Council Offices**  
**White Cliffs Business Park**  
**Dover**  
**Kent**  
**CT16 3PJ**

**Tel: Dover (01304) 821199**

Scale: 1:1000

From O.S. Sheet(s): TR3258

Plan No: 189/08

Date: 20 January 2009

Drawn by: T.A.W.



This map is reproduced from Ordnance Survey material with the permission of Ordnance Survey on behalf of the Controller of Her Majesty's Stationery Office © Crown copyright. Unauthorised reproduction infringes Crown copyright and may lead to prosecution or civil proceedings.

Dover District Council Licence No. 100018780 published 2009.

# Middle Street Car Park, Deal



PLANNING DIVISION  
T.J.Filsher B.Sc Dip.T.P.M.R.T.P.I  
Development Control Manager  
District Council Offices  
White Cliffs Business Park  
Dover  
Kent  
CT16 3PJ

Tel: Dover (01304) 821199

Scale: 1:1000

From O.S. Sheet(s): TR3752

Plan No: 181/08

Date: 20 January 2009

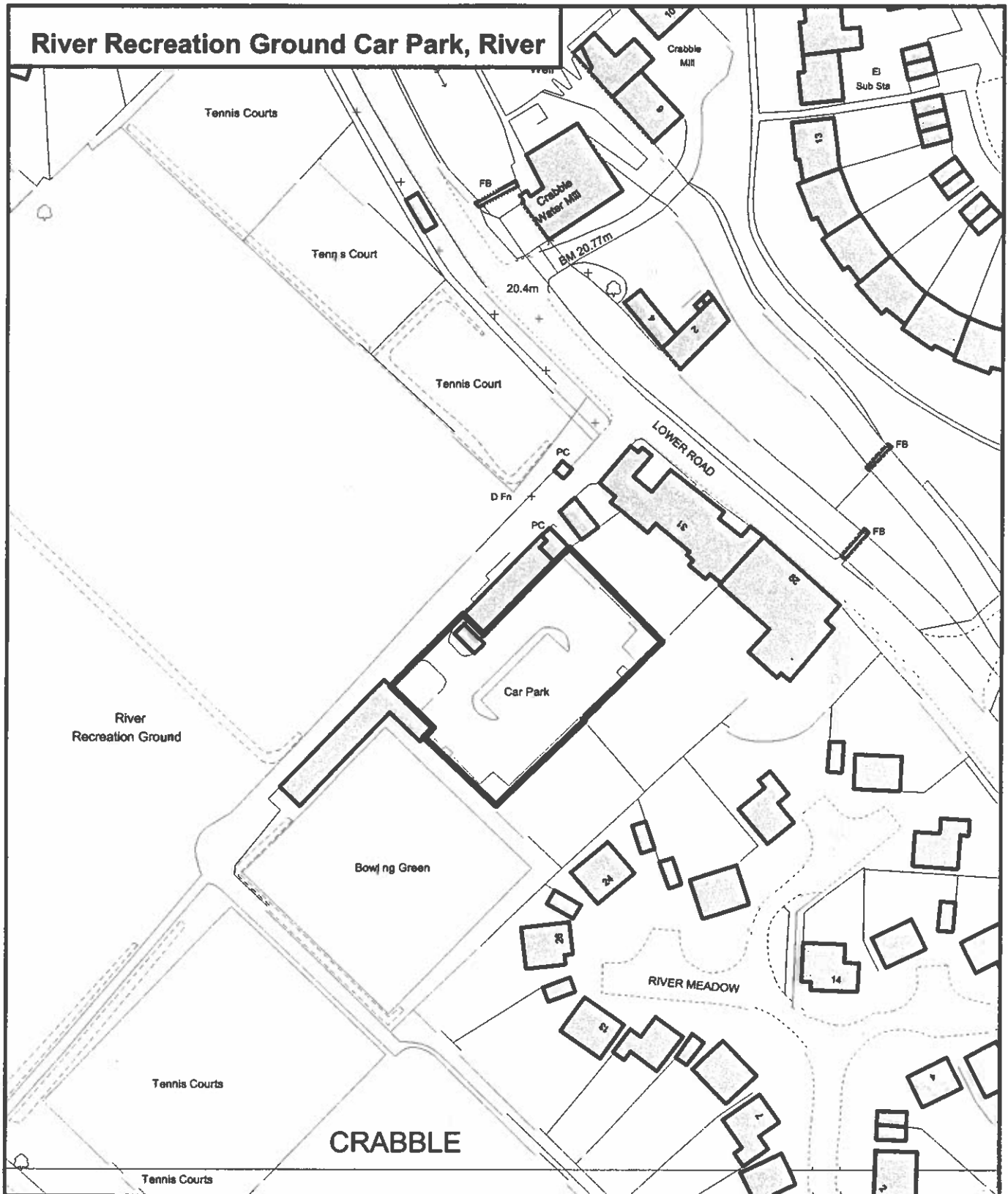
Drawn by: T.A.W.

This map is reproduced from Ordnance Survey material with the permission of Ordnance Survey on behalf of the Controller of Her Majesty's Stationery Office  
© Crown copyright. Unauthorised reproduction infringes Crown copyright and may lead to prosecution or civil proceedings.

Dover District Council Licence No. 100019780 published 2009.



# River Recreation Ground Car Park, River



**PLANNING DIVISION**  
**T.J.Filsher B.Sc Dip.T.P.M.R.T.P.I**  
**Development Control Manager**  
**District Council Offices**  
**White Cliffs Business Park**  
**Dover**  
**Kent**  
**CT16 3PJ**

**Tel: Dover (01304) 821199**

Scale: 1:1000

From O.S. Sheet(s): TR2943

Plan No: 155/08

Date: 8 December 2008

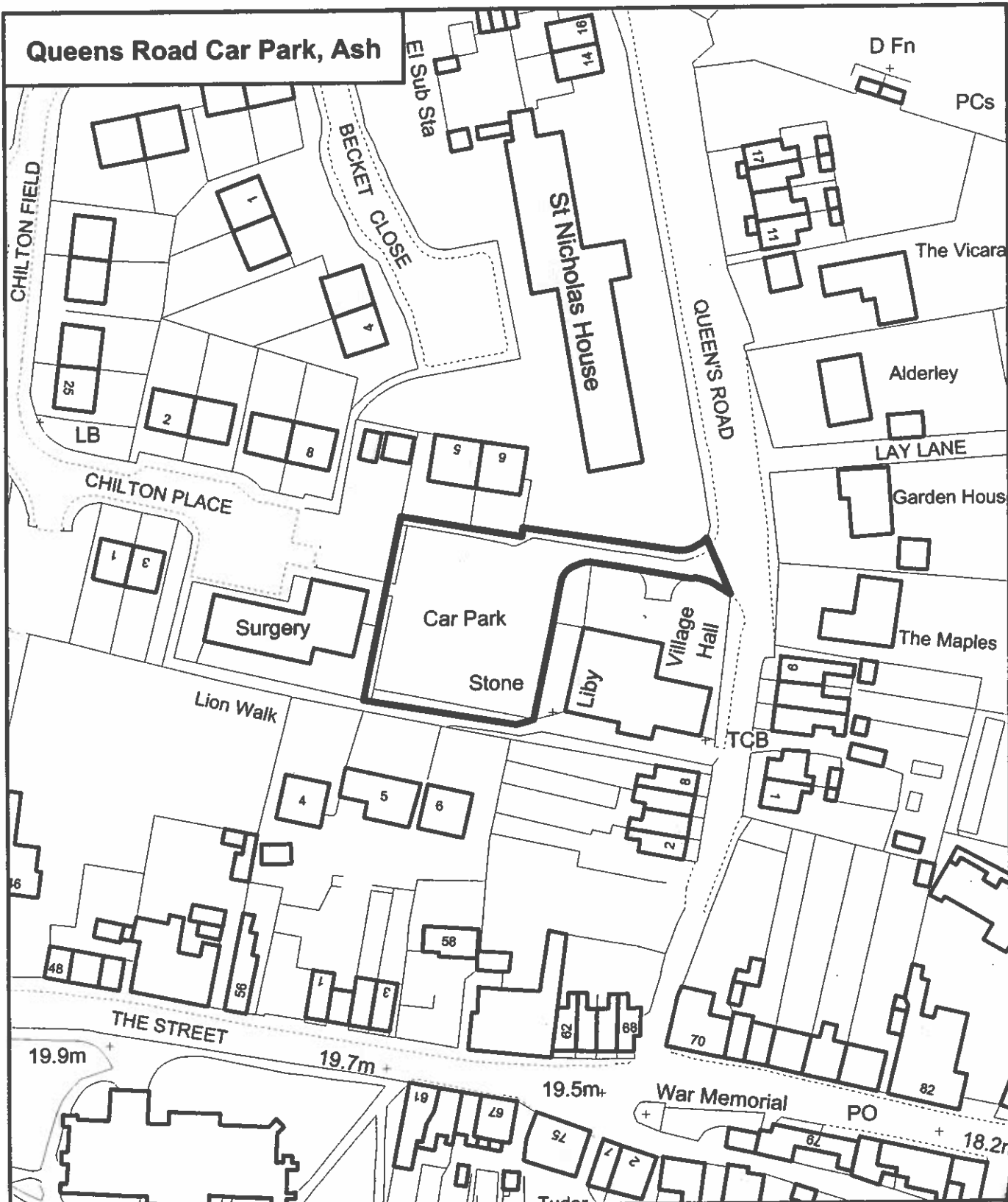
Drawn by: T.A.W.



This map is reproduced from Ordnance Survey material with the permission of Ordnance Survey on behalf of the Controller of Her Majesty's Stationary Office  
 © Crown copyright. Unauthorised reproduction infringes Crown copyright and may lead to prosecution or civil proceedings.

Dover District Council Licence No. 100019780 published 2008.

# Queens Road Car Park, Ash



**PLANNING DIVISION**  
**T.J.Fisher B.Sc Dip.T.P.M.R.T.P.I**  
**Development Control Manager**  
**District Council Offices**  
**White Cliffs Business Park**  
**Dover**  
**Kent**  
**CT16 3PJ**

**Tel: Dover (01304) 821199**

Scale: 1:1000

From O.S. Sheet(s): TR2858

Plan No: 141/08

Date: 5 December 2008

Drawn by: T.A.W.

This map is reproduced from Ordnance Survey material with the permission of Ordnance Survey on behalf of the Controller of Her Majesty's Stationery Office  
 © Crown copyright. Unauthorised reproduction infringes Crown copyright and may lead to prosecution or civil proceedings.

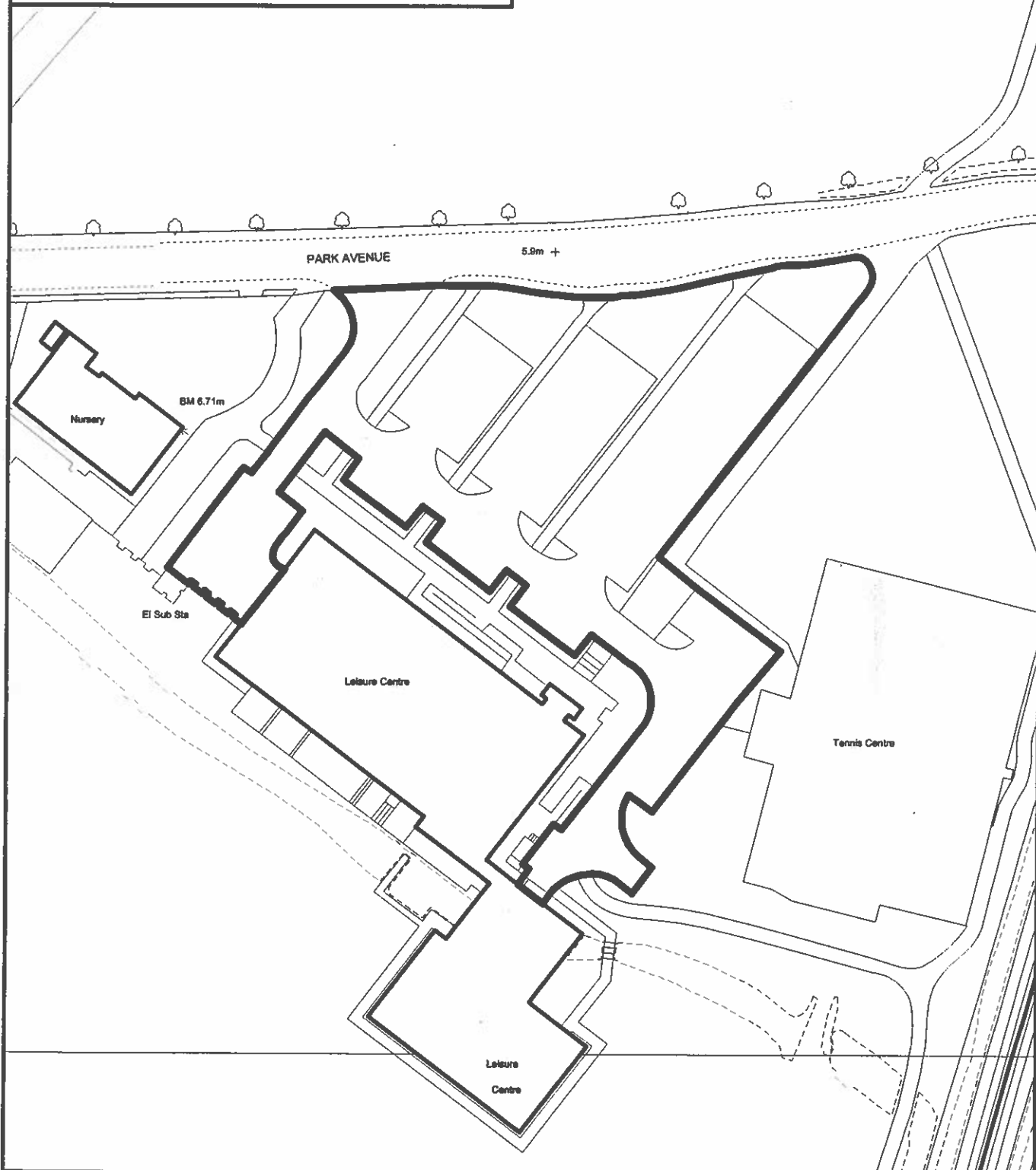
Dover District Council Licence No. 100019780 published 2008.





# Tides Car Park, Park Avenue, Deal

Victoria Park



**PLANNING DIVISION**  
**T.J.Filsher B.Sc Dip.T.P.M.R.T.P.I**  
**Development Control Manager**  
**District Council Offices**  
**White Cliffs Business Park**  
**Dover**  
**Kent**  
**CT16 3PJ**

**Tel: Dover (01304) 821199**

Scale: 1:1000

From O.S. Sheet(s): TR3752

Plan No: 146/08

Date: 5 December 2008

Drawn by: T.A.W.



This map is reproduced from Ordnance Survey material with the permission of Ordnance Survey on behalf of the Controller of Her Majesty's Stationery Office  
© Crown copyright. Unauthorised reproduction infringes Crown copyright and may lead to prosecution or civil proceedings.

Dover District Council Licence No. 100019780 published 2008.



**PLANNING DIVISION**  
**T.J.Filsher B.Sc Dip.T.P.M.R.T.P.I**  
**Development Control Manager**  
**District Council Offices**  
**White Cliffs Business Park**  
**Dover**  
**Kent**  
**CT16 3PJ**

**Tel: Dover (01304) 821199**

Scale: 1:1000

From O.S. Sheet(s): TR2858

Plan No: 142/08

Date: 5 December 2008

Drawn by: T.A.W.

This map is reproduced from Ordnance Survey material with the permission of Ordnance Survey on behalf of the Controller of Her Majesty's Stationery Office  
 © Crown copyright. Unauthorised reproduction infringes Crown copyright and may lead to prosecution or civil proceedings.

Dover District Council Licence No. 100019780 published 2008.





# Marke Wood Recreation Ground (Granville Road) Car Park, Walmer



**PLANNING DIVISION**  
**T.J.Filsher B.Sc Dip.T.P.M.R.T.P.I**  
**Development Control Manager**  
**District Council Offices**  
**White Cliffs Business Park**  
**Dover**  
**Kent**  
**CT16 3PJ**

**Tel: Dover (01304) 821199**

Scale: 1:1000

From O.S. Sheet(s): TR3750

Plan No: 144/08

Date: 5 December 2008

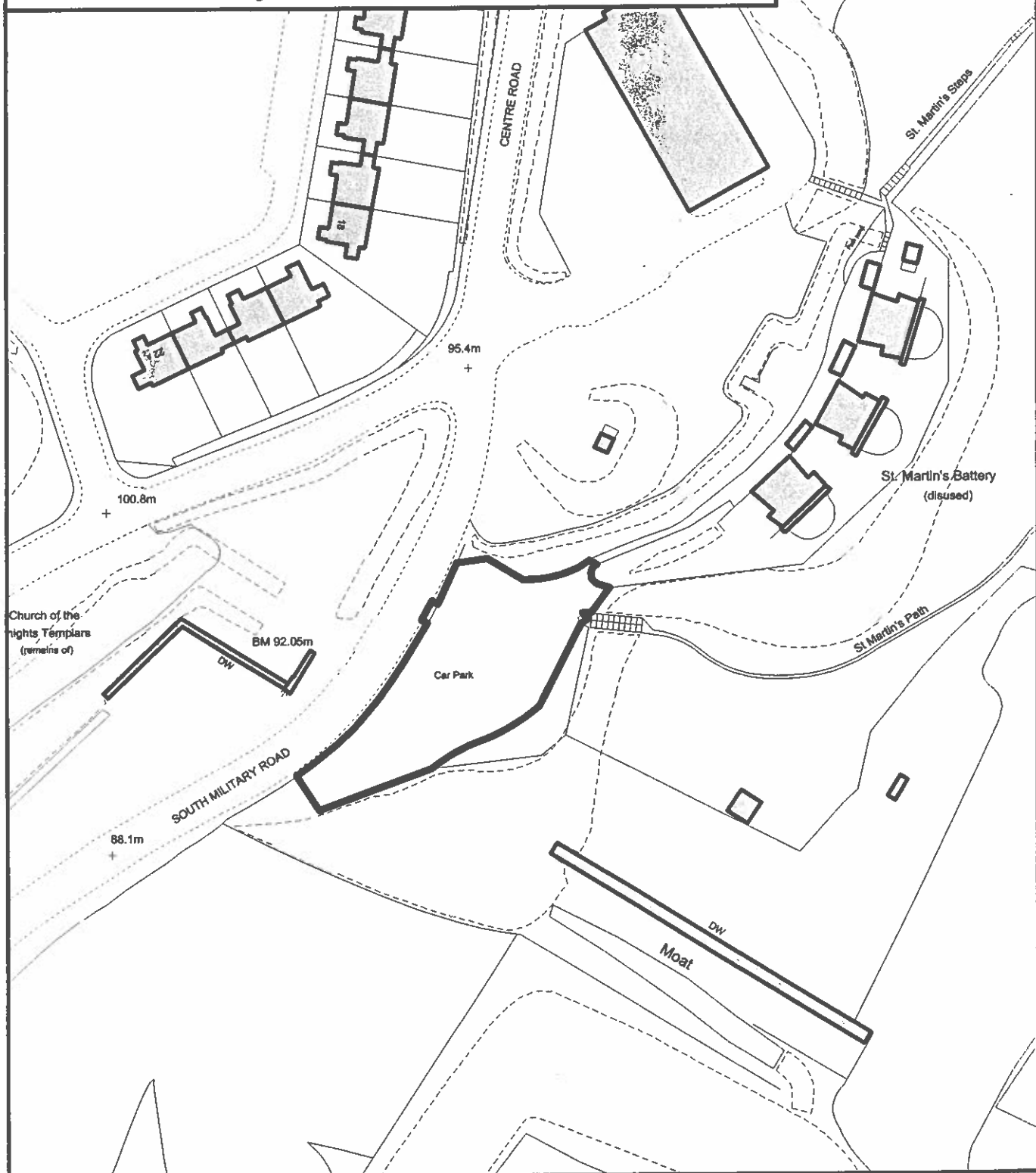
Drawn by: T.A.W.



This map is reproduced from Ordnance Survey material with the permission of Ordnance Survey on behalf of the Controller of Her Majesty's Stationary Office  
 © Crown copyright. Unauthorised reproduction infringes Crown copyright and may lead to prosecution or civil proceedings.

Dover District Council Licence No. 100019780 published 2008.

# St Martin's Battery Car Park, South Military Road, Dover



**PLANNING DIVISION**  
**T.J.Fisher B.Sc Dip.T.P.M.R.T.P.I**  
**Development Control Manager**  
**District Council Offices**  
**White Cliffs Business Park**  
**Dover**  
**Kent**  
**CT16 3PJ**

**Tel: Dover (01304) 821199**

Scale: 1:1000

From O.S. Sheet(s): TR3140

Plan No: 156/08

Date: 8 December 2008

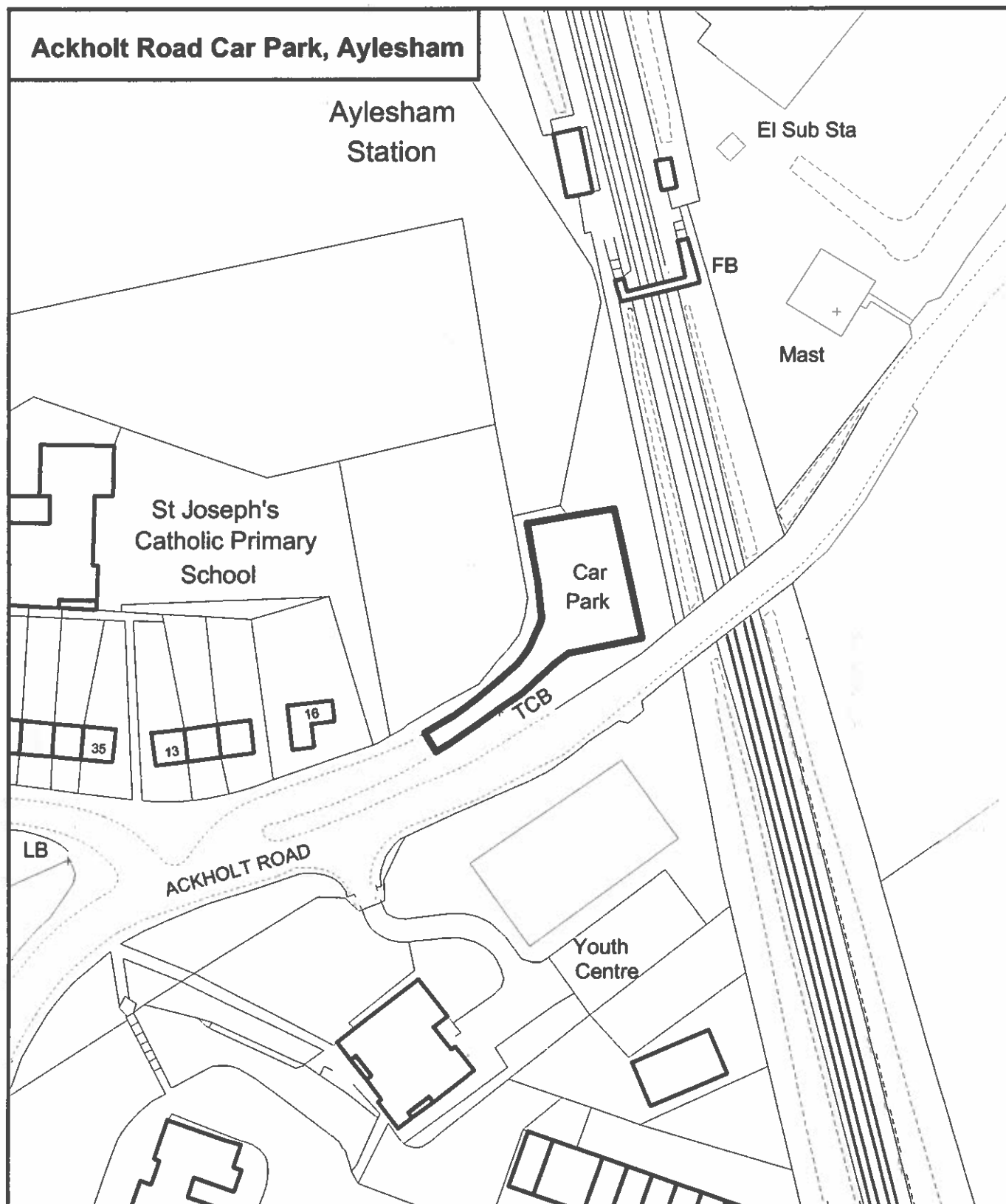
Drawn by: T.A.W.



This map is reproduced from Ordnance Survey material with the permission of Ordnance Survey on behalf of the Controller of Her Majesty's Stationery Office  
 © Crown copyright. Unauthorised reproduction infringes Crown copyright and may lead to prosecution or civil proceedings.

Dover District Council Licence No. 100018780 published 2008.

## Ackholt Road Car Park, Aylesham



**PLANNING DIVISION**  
**T.J.Filsher B.Sc Dip.T.P.M.R.T.P.I**  
**Development Control Manager**  
**District Council Offices**  
**White Cliffs Business Park**  
**Dover**  
**Kent**  
**CT16 3PJ**

**Tel: Dover (01304) 821199**

Scale: 1:1000

From O.S. Sheet(s): TR2452

Plan No: 143/08

Date: 5 December 2008

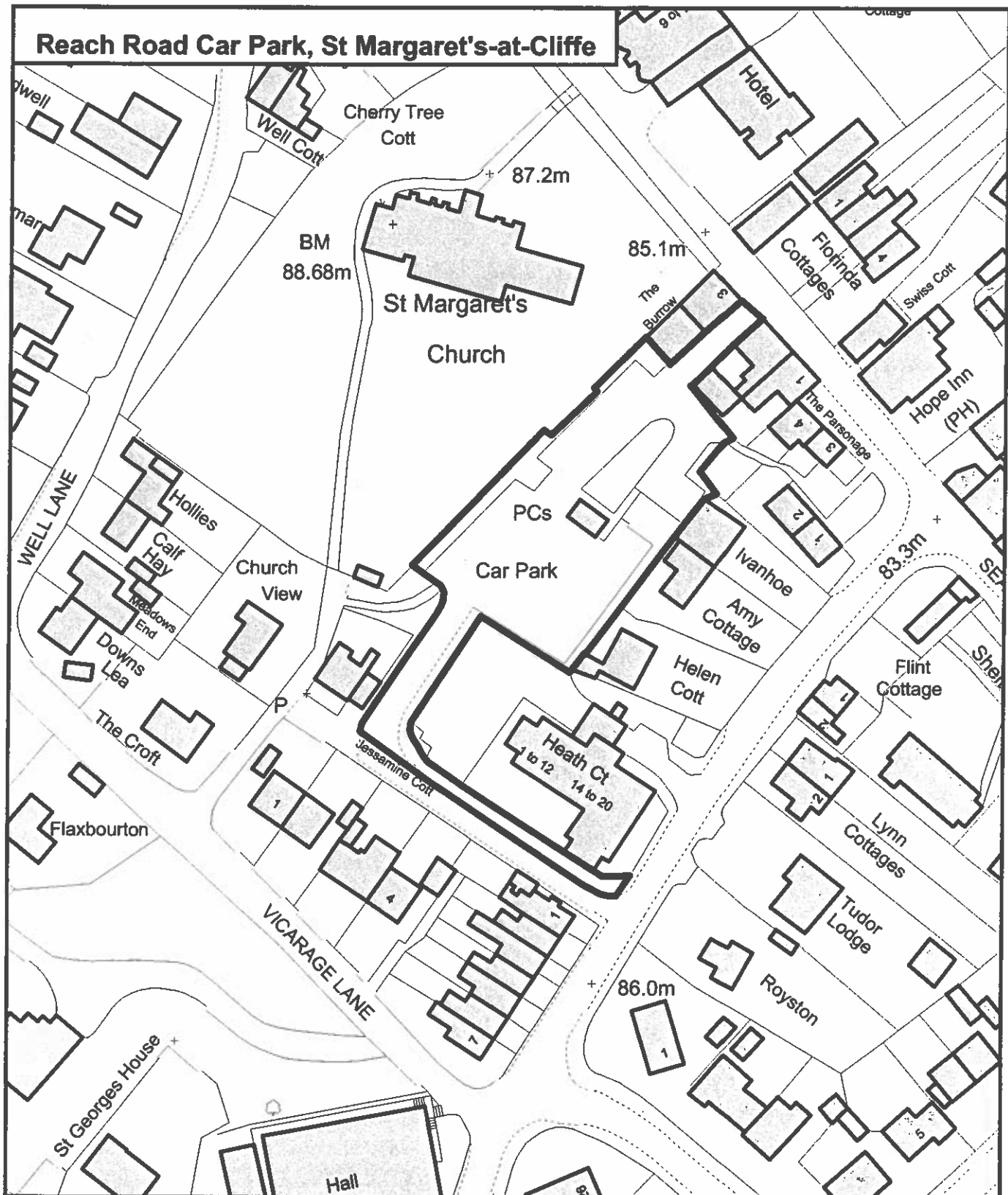
Drawn by: T.A.W.



This map is reproduced from Ordnance Survey material with the permission of Ordnance Survey on behalf of the Controller of Her Majesty's Stationery Office  
© Crown copyright. Unauthorised reproduction infringes Crown copyright and may lead to prosecution or civil proceedings.

Dover District Council Licence No. 100019780 published 2008.

# Reach Road Car Park, St Margaret's-at-Cliffe



**PLANNING DIVISION**  
**T.J.Filsher B.Sc Dip.T.P.M.R.T.P.I**  
**Development Control Manager**  
**District Council Offices**  
**White Cliffs Business Park**  
**Dover**  
**Kent**  
**CT16 3PJ**

**Tel: Dover (01304) 821199**

Scale: 1:1000

From O.S. Sheet(s): TR3544

Plan No: 158/08

Date: 15 December 2008

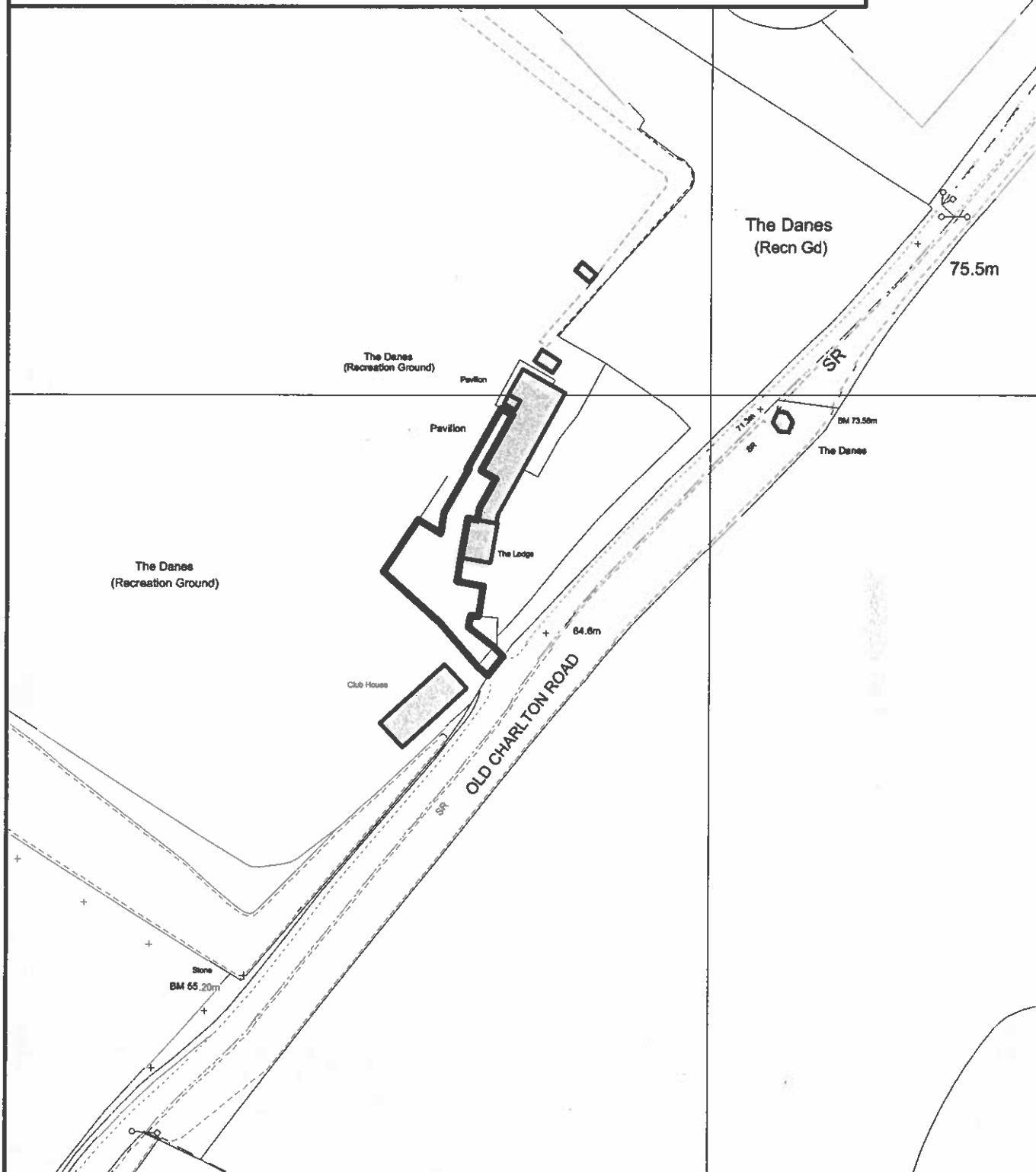
Drawn by: T.A.W.

This map is reproduced from Ordnance Survey material with the permission of Ordnance Survey on behalf of the Controller of Her Majesty's Stationery Office  
 © Crown copyright. Unauthorised reproduction infringes Crown copyright and may lead to prosecution or civil proceedings.

Dover District Council Licence No. 100019780 published 2008.



# Danes Recreation Ground Car Park, Old Charlton Road, Dover



**PLANNING DIVISION**  
**T.J.Filsher B.Sc Dip.T.P.M.R.T.P.I**  
**Development Control Manager**  
**District Council Offices**  
**White Cliffs Business Park**  
**Dover**  
**Kent**  
**CT16 3PJ**

**Tel: Dover (01304) 821199**

Scale: 1:1250

From O.S. Sheet(s): TR3042

Plan No: 150/08

Date: 5 December 2008

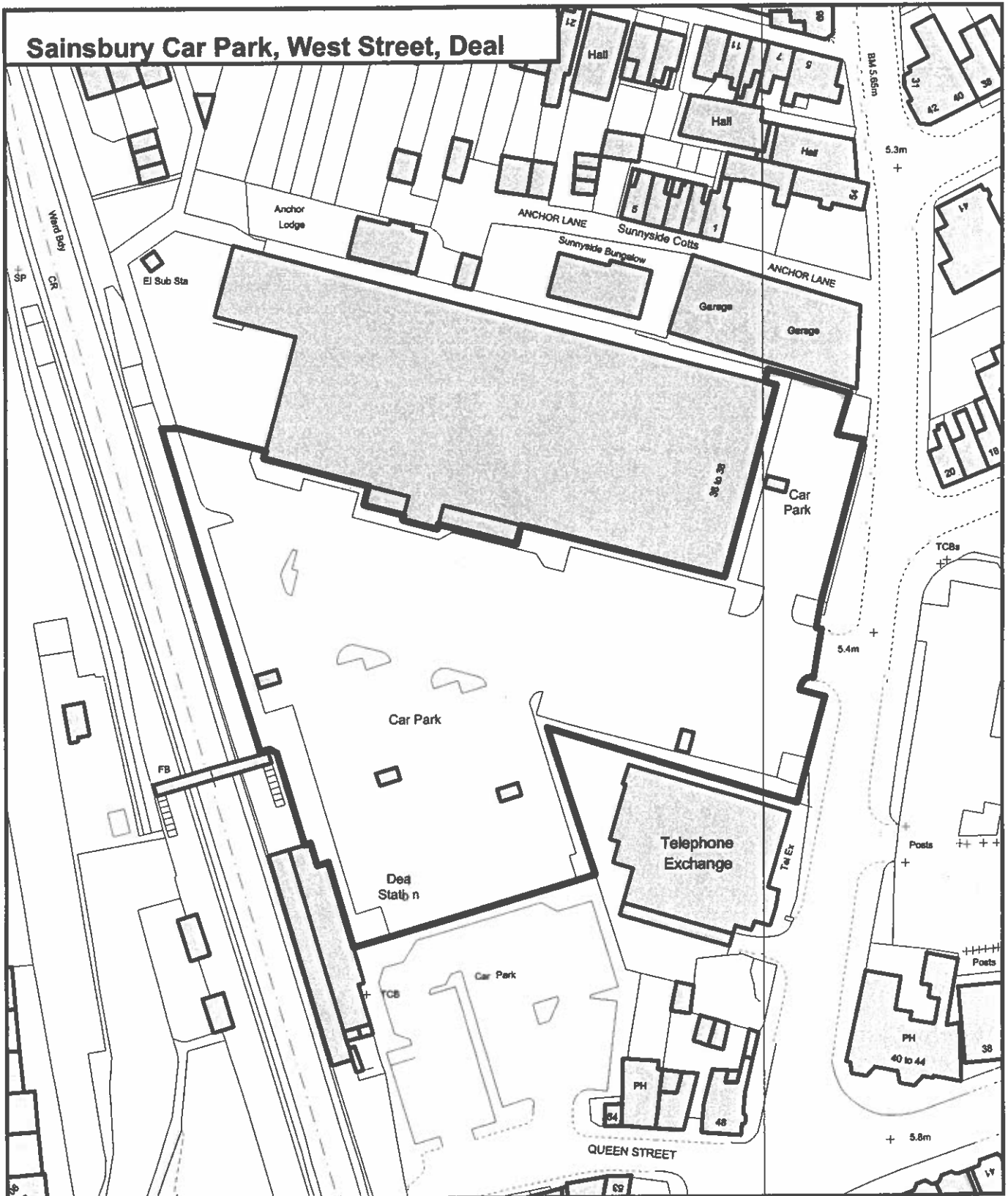
Drawn by: T.A.W.



This map is reproduced from Ordnance Survey material with the permission of Ordnance Survey on behalf of the Controller of Her Majesty's Stationary Office © Crown copyright. Unauthorised reproduction infringes Crown copyright and may lead to prosecution or civil proceedings.

Dover District Council Licence No. 100019780 published 2008.

# Sainsbury Car Park, West Street, Deal



**PLANNING DIVISION**  
**T.J.Filsher B.Sc Dip.T.P.M.R.T.P.I**  
**Development Control Manager**  
**District Council Offices**  
**White Cliffs Business Park**  
**Dover**  
**Kent**  
**CT16 3PJ**

**Tel: Dover (01304) 821199**

Scale: 1:1000

From O.S. Sheet(s): TR3752

Plan No: 188/08

Date: 20 January 2009

Drawn by: T.A.W.



This map is reproduced from Ordnance Survey material with the permission of Ordnance Survey on behalf of the Controller of Her Majesty's Stationery Office  
 © Crown copyright. Unauthorised reproduction infringes Crown copyright and may lead to prosecution or civil proceedings.

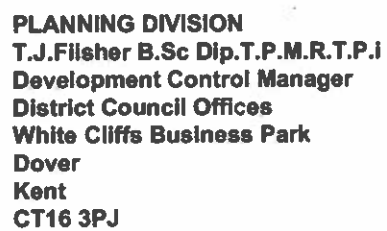
Dover District Council Licence No. 100019780 published 2009.

**The Quay Car Park, Sandwich**

Map showing the layout of The Quay Car Park, Sandwich, including the River Stour, Town Wall, and surrounding buildings.

Key features and labels on the map:

- Streets:** BELL LANE, UPPER STRAND STREET, QUAYS LANE, FISHER STREET.
- Water Features:** River Stour, Sandwich Haven, Mean Low Water, Mean High Water, Mud, Slipway.
- Structures and Landmarks:**
  - Bridge Wharf
  - El Sub Sta
  - PCs
  - TCBs
  - The Quay
  - Car Park
  - Town Wall (restored)
  - Gardens
  - Fisher Gate
  - Fisher Gate House
  - The Keep
  - Quays Cottage
  - Pinditchery Alley
  - Posts
  - Sekutton Cottage
  - Hogs Corner
  - Knightbridge House
  - Pp
- Other Labels:**
  - 10
  - 2
  - 7
  - 12
  - 13
  - 15
  - 17
  - 19
  - 21
  - 23
  - 25
  - 27
  - 29
  - 31
  - 33
  - 35
  - 37
  - 39
  - 41
  - 43
  - 45
  - 47
  - 49
  - 51
  - 53
  - 55
  - 57
  - 59
  - 61
  - 63
  - 65
  - 67
  - 69
  - 71
  - 73
  - 75
  - 77
  - 79
  - 81
  - 83
  - 85
  - 87
  - 89
  - 91
  - 93
  - 95
  - 97
  - 99
  - 101
  - 103
  - 105
  - 107
  - 109
  - 111
  - 113
  - 115
  - 117
  - 119
  - 121
  - 123
  - 125
  - 127
  - 129
  - 131
  - 133
  - 135
  - 137
  - 139
  - 141
  - 143
  - 145
  - 147
  - 149
  - 151
  - 153
  - 155
  - 157
  - 159
  - 161
  - 163
  - 165
  - 167
  - 169
  - 171
  - 173
  - 175
  - 177
  - 179
  - 181
  - 183
  - 185
  - 187
  - 189
  - 191
  - 193
  - 195
  - 197
  - 199
  - 201
  - 203
  - 205
  - 207
  - 209
  - 211
  - 213
  - 215
  - 217
  - 219
  - 221
  - 223
  - 225
  - 227
  - 229
  - 231
  - 233
  - 235
  - 237
  - 239
  - 241
  - 243
  - 245
  - 247
  - 249
  - 251
  - 253
  - 255
  - 257
  - 259
  - 261
  - 263
  - 265
  - 267
  - 269
  - 271
  - 273
  - 275
  - 277
  - 279
  - 281
  - 283
  - 285
  - 287
  - 289
  - 291
  - 293
  - 295
  - 297
  - 299
  - 301
  - 303
  - 305
  - 307
  - 309
  - 311
  - 313
  - 315
  - 317
  - 319
  - 321
  - 323
  - 325
  - 327
  - 329
  - 331
  - 333
  - 335
  - 337
  - 339
  - 341
  - 343
  - 345
  - 347
  - 349
  - 351
  - 353
  - 355
  - 357
  - 359
  - 361
  - 363
  - 365
  - 367
  - 369
  - 371
  - 373
  - 375
  - 377
  - 379
  - 381
  - 383
  - 385
  - 387
  - 389
  - 391
  - 393
  - 395
  - 397
  - 399
  - 401
  - 403
  - 405
  - 407
  - 409
  - 411
  - 413
  - 415
  - 417
  - 419
  - 421
  - 423
  - 425
  - 427
  - 429
  - 431
  - 433
  - 435
  - 437
  - 439
  - 441
  - 443
  - 445
  - 447
  - 449
  - 451
  - 453
  - 455
  - 457
  - 459
  - 461
  - 463
  - 465
  - 467
  - 469
  - 471
  - 473
  - 475
  - 477
  - 479
  - 481
  - 483
  - 485
  - 487
  - 489
  - 491
  - 493
  - 495
  - 497
  - 499
  - 501
  - 503
  - 505
  - 507
  - 509
  - 511
  - 513
  - 515
  - 517
  - 519
  - 521
  - 523
  - 525
  - 527
  - 529
  - 531
  - 533
  - 535
  - 537
  - 539
  - 541
  - 543
  - 545
  - 547
  - 549
  - 551
  - 553
  - 555
  - 557
  - 559
  - 561
  - 563
  - 565
  - 567
  - 569
  - 571
  - 573
  - 575
  - 577
  - 579
  - 581
  - 583
  - 585
  - 587
  - 589
  - 591
  - 593
  - 595
  - 597
  - 599
  - 601
  - 603
  - 605
  - 607
  - 609
  - 611
  - 613
  - 615
  - 617
  - 619
  - 621
  - 623
  - 625
  - 627
  - 629
  - 631
  - 633
  - 635
  - 637
  - 639
  - 641
  - 643
  - 645
  - 647
  - 649
  - 651
  - 653
  - 655
  - 657
  - 659
  - 661
  - 663
  - 665
  - 667
  - 669
  - 671
  - 673
  - 675
  - 677
  - 679
  - 681
  - 683
  - 685
  - 687
  - 689
  - 691
  - 693
  - 695
  - 697
  - 699
  - 701
  - 703
  - 705
  - 707
  - 709
  - 711
  - 713
  - 715
  - 717
  - 719
  - 721
  - 723
  - 725
  - 727
  - 729
  - 731
  - 733
  - 735
  - 737
  - 739
  - 741
  - 743
  - 745
  - 747
  - 749
  - 751
  - 753
  - 755
  - 757
  - 759
  - 761
  - 763
  - 765
  - 767
  - 769
  - 771
  - 773
  - 775
  - 777
  - 779
  - 781
  - 783
  - 785
  - 787
  - 789
  - 791
  - 793
  - 795
  - 797
  - 799
  - 801
  - 803
  - 805
  - 807
  - 809
  - 811
  - 813
  - 815
  - 817
  - 819
  - 821
  - 823
  -



**Dover District Council Licence No. 100019780 published 2009.**



# Marke Wood Recreation Ground (Warwick Road) Car Park, Walmer



**PLANNING DIVISION**  
**T.J.Fisher B.Sc Dip.T.P.M.R.T.P.I**  
**Development Control Manager**  
**District Council Offices**  
**White Cliffs Business Park**  
**Dover**  
**Kent**  
**CT16 3PJ**

**Tel: Dover (01304) 821199**

Scale: 1:1000

From O.S. Sheet(s): TR3750

Plan No: 145/08

Date: 5 December 2008

Drawn by: T.A.W.

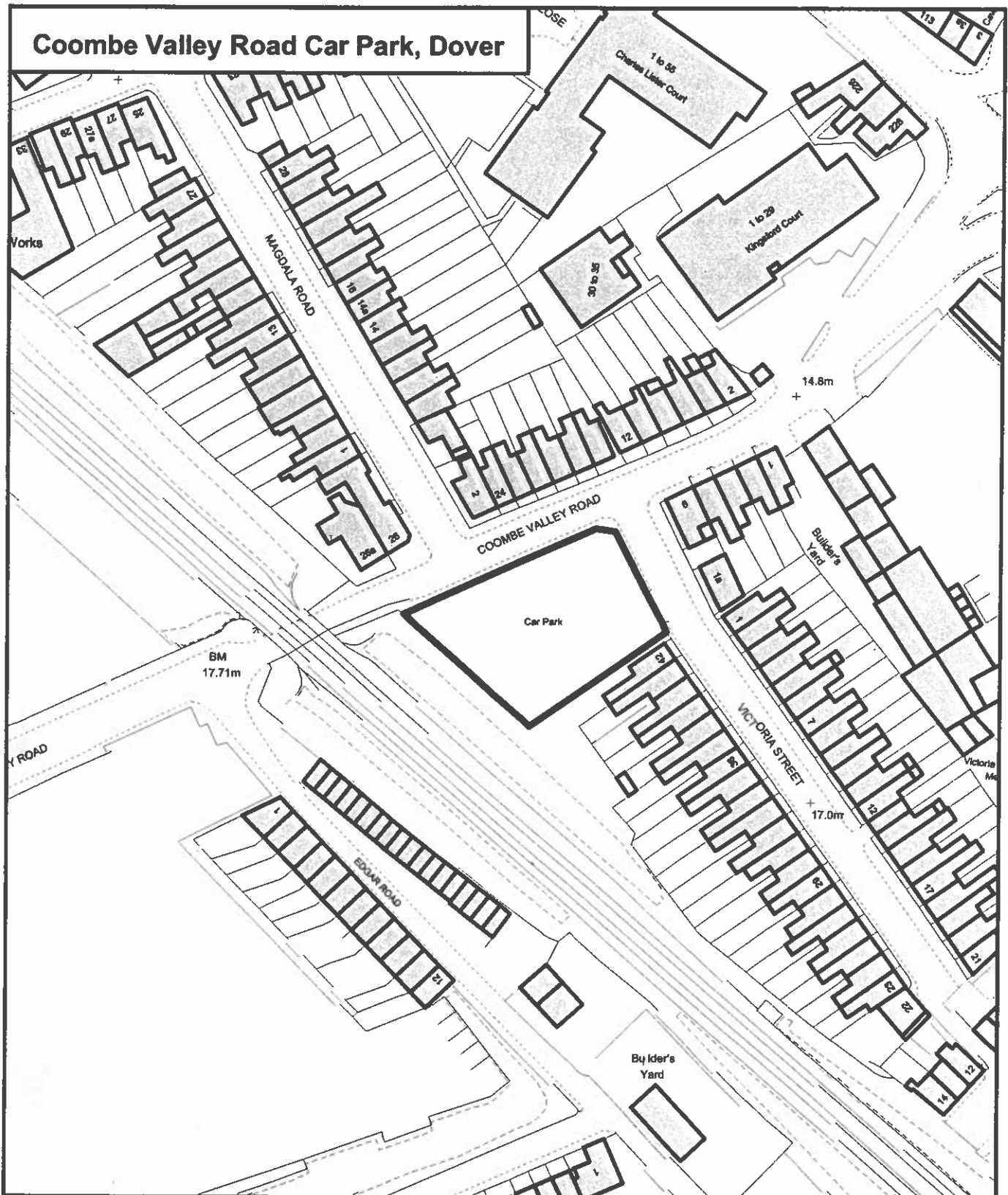


This map is reproduced from Ordnance Survey material with the permission of Ordnance Survey on behalf of the Controller of Her Majesty's Stationery Office  
 © Crown copyright. Unauthorised reproduction infringes Crown copyright and may lead to prosecution or civil proceedings.

Dover District Council Licence No. 100019780 published 2008.



# Coombe Valley Road Car Park, Dover



**PLANNING DIVISION**  
**T.J.Fisher B.Sc Dip.T.P.M.R.T.P.I**  
**Development Control Manager**  
**District Council Offices**  
**White Cliffs Business Park**  
**Dover**  
**Kent**  
**CT16 3PJ**

**Tel: Dover (01304) 821199**

Scale: 1:1000

From O.S. Sheet(s): TR3042

Plan No: 149/08

Date: 5 December 2008

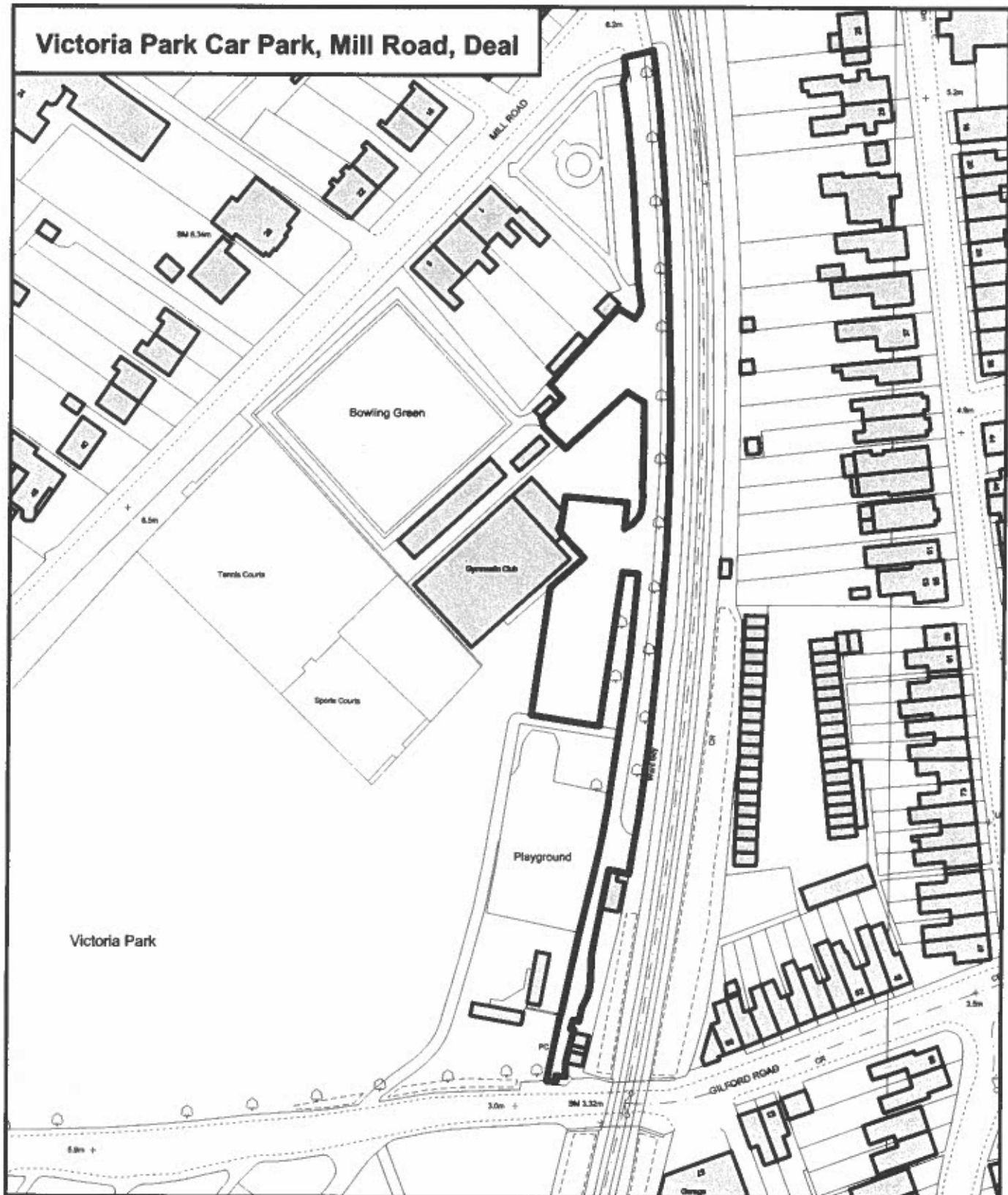
Drawn by: T.A.W.

This map is reproduced from Ordnance Survey material with the permission of Ordnance Survey on behalf of the Controller of Her Majesty's Stationery Office  
 © Crown copyright. Unauthorised reproduction infringes Crown copyright and may lead to prosecution or civil proceedings.

Dover District Council Licence No. 100019780 published 2008.



# Victoria Park Car Park, Mill Road, Deal



**PLANNING DIVISION**  
**T.J.Filsher B.Sc Dip.T.P.M.R.T.P.I**  
**Development Control Manager**  
**District Council Offices**  
**White Cliffs Business Park**  
**Dover**  
**Kent**  
**CT16 3PJ**

**Tel: Dover (01304) 821199**

Scale: 1:1250

From O.S. Sheet(s): TR3752

Plan No: 147/08

Date: 5 December 2008

Drawn by: T.A.W.



This map is reproduced from Ordnance Survey material with the permission of Ordnance Survey on behalf of the Controller of Her Majesty's Stationary Office  
 © Crown copyright. Unauthorised reproduction infringes Crown copyright and may lead to prosecution or civil proceedings.

Dover District Council Licence No. 100019780 published 2008.

# Stanhope Road Car Park, Deal



**PLANNING DIVISION**  
**T.J.Filsher B.Sc Dip.T.P.M.R.T.P.I**  
**Development Control Manager**  
**District Council Offices**  
**White Cliffs Business Park**  
**Dover**  
**Kent**  
**CT16 3PJ**

**Tel: Dover (01304) 821199**

Scale: 1:1000

From O.S. Sheet(s): TR3752

Plan No: 185/08

Date: 20 January 2009

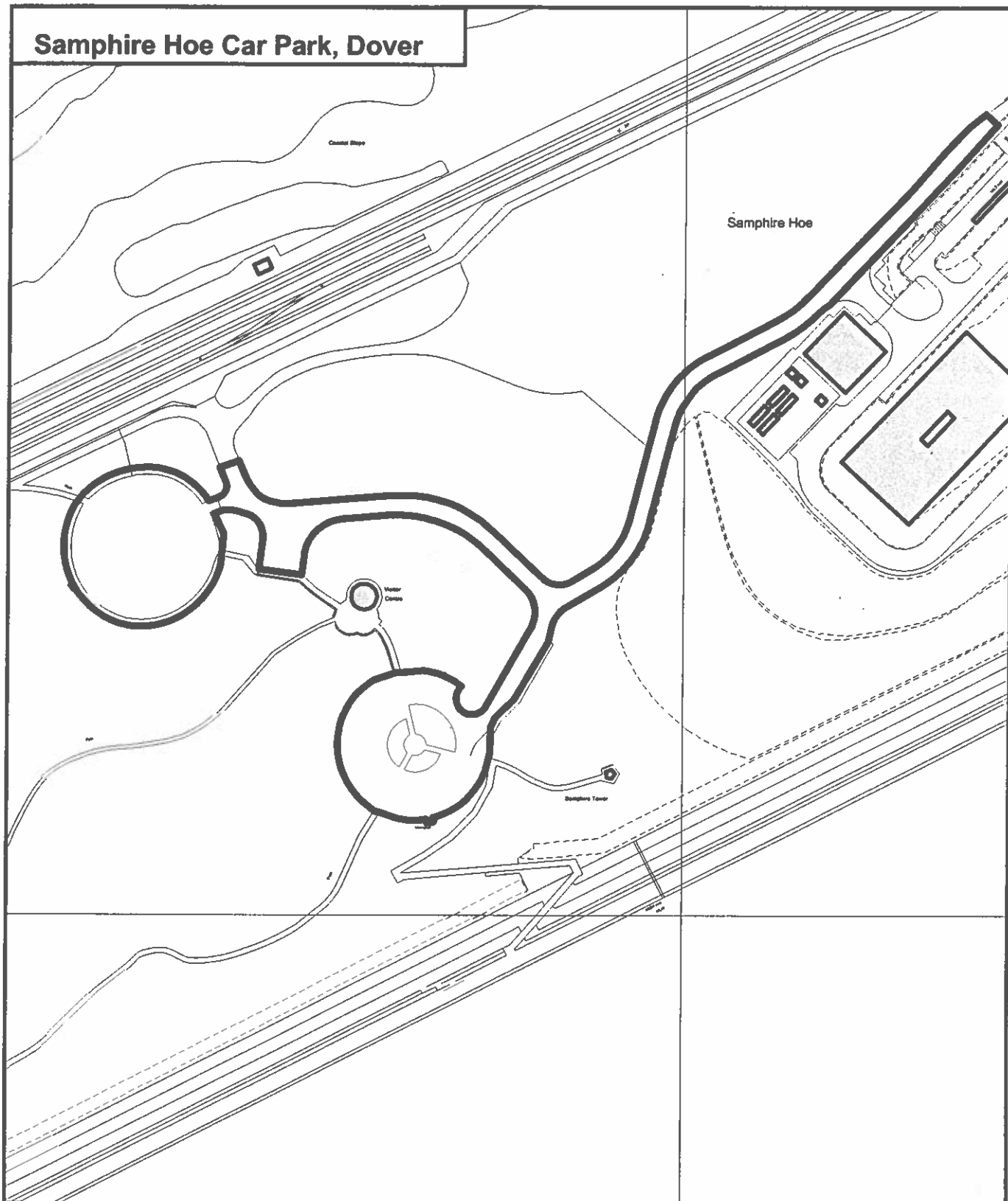
Drawn by: T.A.W.



This map is reproduced from Ordnance Survey material with the permission of Ordnance Survey on behalf of the Controller of Her Majesty's Stationery Office  
 © Crown copyright. Unauthorised reproduction infringes Crown copyright and may lead to prosecution or civil proceedings.

Dover District Council Licence No. 100019780 published 2009.

# Samphire Hoe Car Park, Dover



**PLANNING DIVISION**  
**T.J.Filsher B.Sc Dip.T.P.M.R.T.P.I**  
**Development Control Manager**  
**District Council Offices**  
**White Cliffs Business Park**  
**Dover**  
**Kent**  
**CT16 3PJ**

**Tel: Dover (01304) 821199**

Scale: 1:2000

From O.S. Sheet(s): TR2938 & TR2939

Plan No: 175/08

Date: 20 January 2009

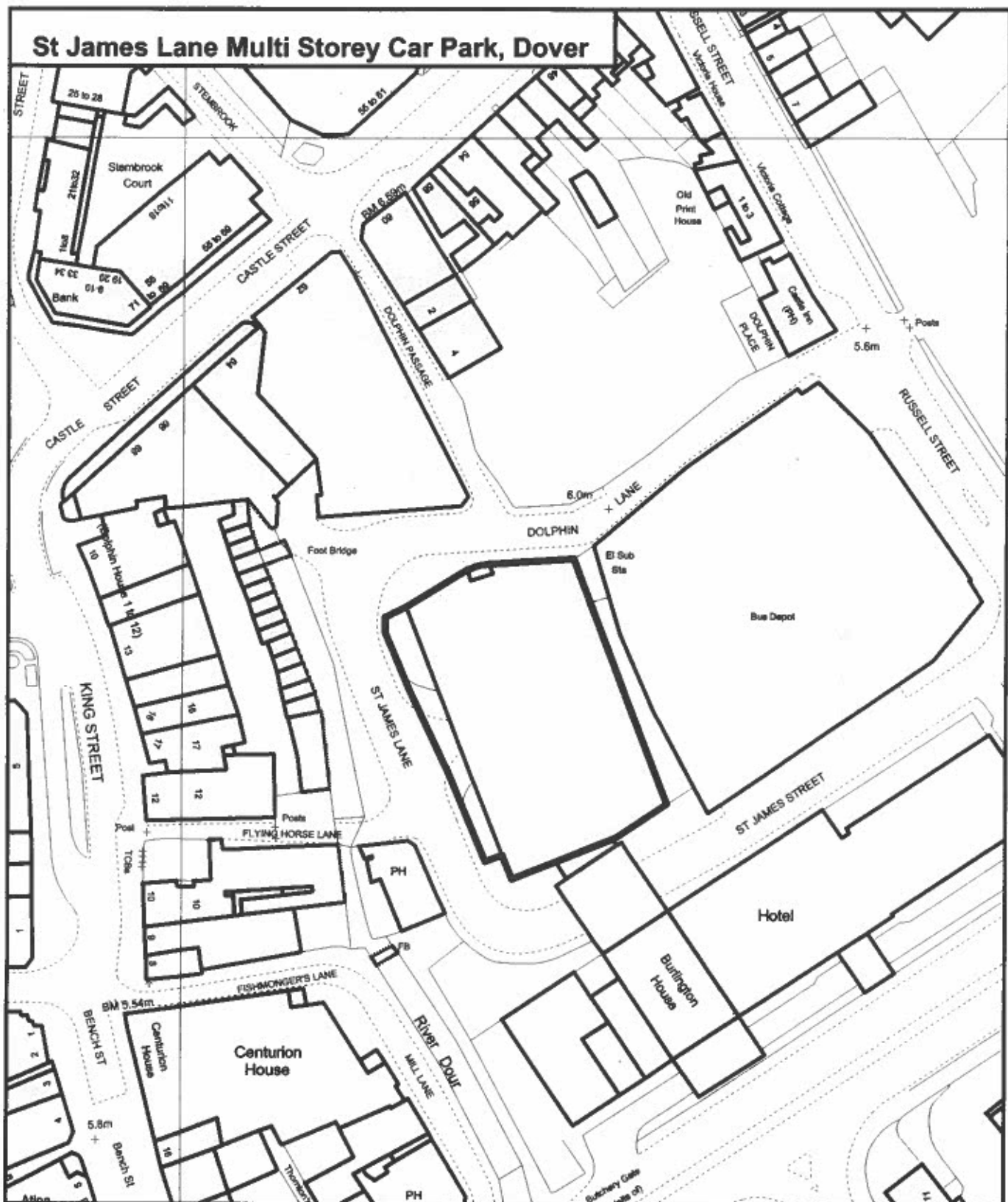
Drawn by: T.A.W.



This map is reproduced from Ordnance Survey material with the permission of Ordnance Survey on behalf of the Controller of Her Majesty's Stationery Office  
 © Crown copyright. Unauthorised reproduction infringes Crown copyright and may lead to prosecution or civil proceedings.

Dover District Council Licence No. 100019780 published 2008.

# St James Lane Multi Storey Car Park, Dover



**PLANNING DIVISION**  
**T.J.Filsher B.Sc Dip.T.P.M.R.T.P.I**  
**Development Control Manager**  
**District Council Offices**  
**White Cliffs Business Park**  
**Dover**  
**Kent**  
**CT16 3PJ**

**Tel: Dover (01304) 821199**

Scale: 1:1000

From O.S. Sheet(s): TR3141 & TR3241

Plan No: 177/08

Date: 20 January 2009

Drawn by: T.A.W.

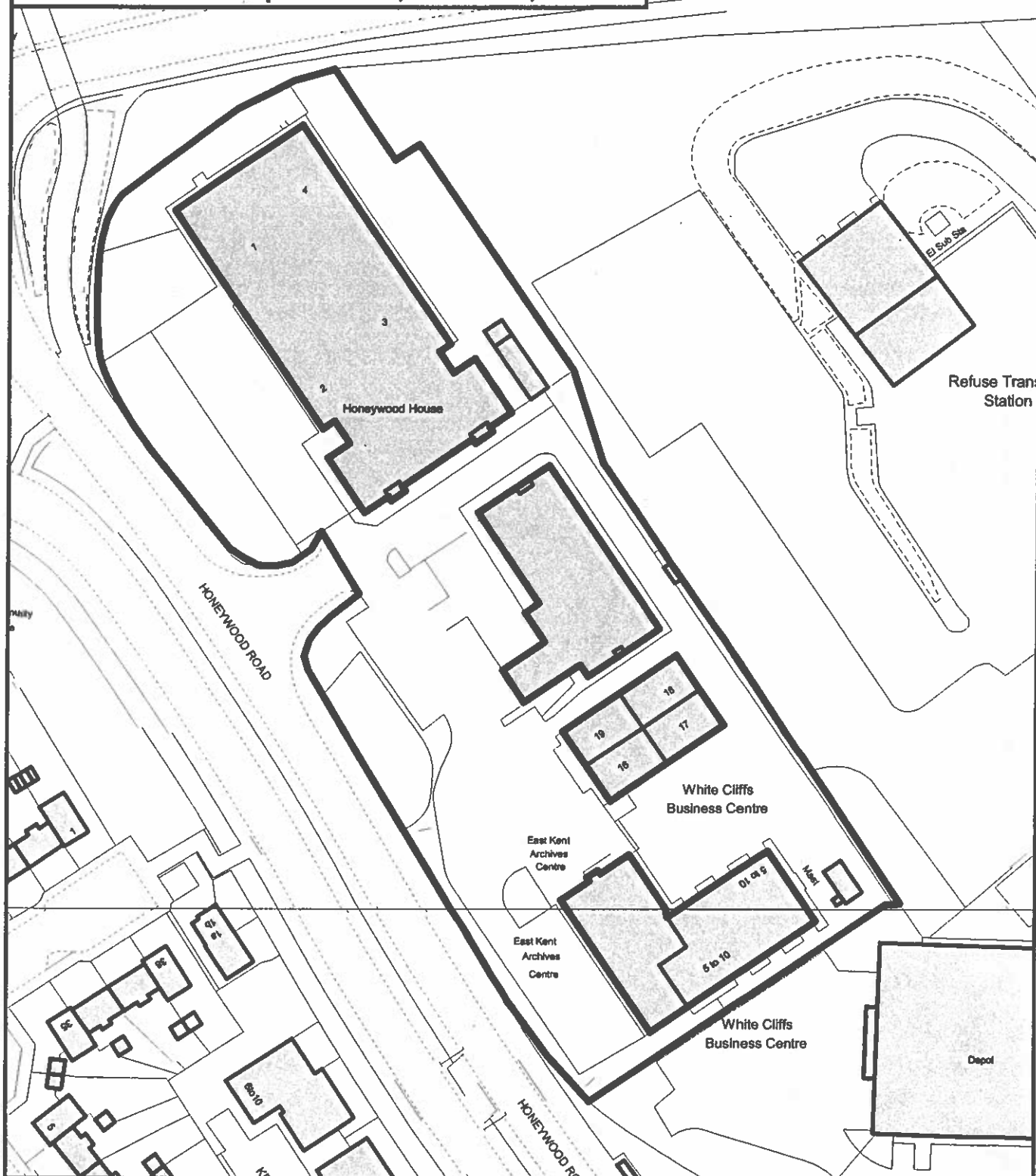
This map is reproduced from Ordnance Survey material with the permission of Ordnance Survey on behalf of the Controller of Her Majesty's Stationary Office © Crown copyright. Unauthorised reproduction infringes Crown copyright and may lead to prosecution or civil proceedings.

Dover District Council Licence No. 100019780 published 2009.





# White Cliffs Enterprise Park, Whitfield, Dover



**PLANNING DIVISION**  
**T.J.Filsher B.Sc Dip.T.P.M.R.T.P.I**  
**Development Control Manager**  
**District Council Offices**  
**White Cliffs Business Park**  
**Dover**  
**Kent**  
**CT16 3PJ**

**Tel: Dover (01304) 821199**

Scale: 1:1000

From O.S. Sheet(s): TR3044

Plan No: 193/08

Date: 21 January 2009

Drawn by: T.A.W.



This map is reproduced from Ordnance Survey material with the permission of Ordnance Survey on behalf of the Controller of Her Majesty's Stationary Office  
 © Crown copyright. Unauthorized reproduction infringes Crown copyright and may lead to prosecution or civil proceedings.

Dover District Council Licence No. 100019780 published 2009.



**PLANNING DIVISION**  
**T.J.Fisher B.Sc Dip.T.P.M.R.T.P.J**  
**Development Control Manager**  
**District Council Offices**  
**White Cliffs Business Park**  
**Dover**  
**Kent**  
**CT16 3PJ**

**Tel: Dover (01304) 821199**

Scale: 1:1000

From O.S. Sheet(s): TR3141

Plan No: 173/08

Date: 15 January 2009

Drawn by: T.A.W.



This map is reproduced from Ordnance Survey material with the permission of Ordnance Survey on behalf of the Controller of Her Majesty's Stationery Office  
 © Crown copyright. Unauthorised reproduction infringes Crown copyright and may lead to prosecution or civil proceedings.

Dover District Council Licence No. 100019780 published 2009.

# White Cliffs Business Park, Whitfield



**PLANNING DIVISION**  
**T.J.Filsher B.Sc Dip.T.P.M.R.T.P.I**  
**Development Control Manager**  
**District Council Offices**  
**White Cliffs Business Park**  
**Dover**  
**Kent**  
**CT16 3PJ**

**Tel: Dover (01304) 821199**

Scale: 1:2000

From O.S. Sheet(s): TR3044

Plan No: 163/08

Date: 22 December 2008

Drawn by: T.A.W.



This map is reproduced from Ordnance Survey material with the permission of Ordnance Survey on behalf of the Controller of Her Majesty's Stationery Office  
 © Crown copyright. Unauthorised reproduction infringes Crown copyright and may lead to prosecution or civil proceedings.

Dover District Council Licence No. 100019780 published 2008.



# Maison Dieu Car Park, Dover



**PLANNING DIVISION**  
**T.J.Fisher B.Sc Dip.T.P.M.R.T.P.I**  
**Development Control Manager**  
**District Council Offices**  
**White Cliffs Business Park**  
**Dover**  
**Kent**  
**CT16 3PJ**

**Tel: Dover (01304) 821199**

Scale: 1:1000

From O.S. Sheet(s): TR3141

Plan No: 171/08

Date: 15 January 2009

Drawn by: T.A.W.



This map is reproduced from Ordnance Survey material with the permission of Ordnance Survey on behalf of the Controller of Her Majesty's Stationary Office  
 © Crown copyright. Unauthorised reproduction infringes Crown copyright and may lead to prosecution or civil proceedings.

Dover District Council Licence No. 100019780 published 2009.

# Castle Hill Road Coach Park, Dover



**PLANNING DIVISION**  
**T.J.Filsher B.Sc Dip.T.P.M.R.T.P.I**  
**Development Control Manager**  
**District Council Offices**  
**White Cliffs Business Park**  
**Dover**  
**Kent**  
**CT16 3PJ**

**Tel: Dover (01304) 821199**

Scale: 1:1000

From O.S. Sheet(s): TR3242

Plan No: 196/08

Date: 21 January 2009

Drawn by: T.A.W.



This map is reproduced from Ordnance Survey material with the permission of Ordnance Survey on behalf of the Controller of Her Majesty's Stationery Office  
 © Crown copyright. Unauthorised reproduction infringes Crown copyright and may lead to prosecution or civil proceedings.

Dover District Council Licence No. 100019780 published 2009.

# South Street Car Park, Deal



**PLANNING DIVISION**  
**T.J. Filsher B.Sc Dip.T.P.M.R.T.P.I**  
**Development Control Manager**  
**District Council Offices**  
**White Cliffs Business Park**  
**Dover**  
**Kent**  
**CT16 3PJ**

**Tel: Dover (01304) 821199**

Scale: 1:1000

From O.S. Sheet(s): TR3752

Plan No: 197/08

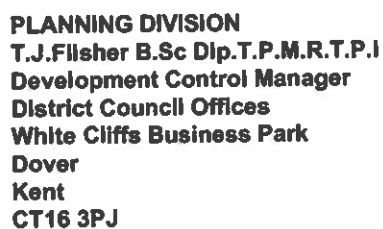
Date: 21 January 2009

Drawn by: T.A.W.

This map is reproduced from Ordnance Survey material with the permission of Ordnance Survey on behalf of the Controller of Her Majesty's Stationery Office  
 © Crown copyright. Unauthorised reproduction infringes Crown copyright and may lead to prosecution or civil proceedings.

Dover District Council Licence No. 100019780 published 2009.



[illegible]

Scale: 1:1000

From O.S. Sheet(s): TR3752

Plan No: 182/08

Date: 20 January 2009

Drawn by: T.A.W.

This map is reproduced from Ordnance Survey material with the permission of Ordnance Survey on behalf of the Controller of Her Majesty's Stationery Office © Crown copyright. Unauthorised reproduction infringes Crown copyright and may lead to prosecution or civil proceedings.

**Dover District Council Licence No. 100019780 published 2009.**



# Russell Street Car Park, Dover



**PLANNING DIVISION**  
**T.J.Fisher B.Sc Dip.T.P.M.R.T.P.I**  
**Development Control Manager**  
**District Council Offices**  
**White Cliffs Business Park**  
**Dover**  
**Kent**  
**CT16 3PJ**

**Tel: Dover (01304) 821199**

Scale: 1:1000

From O.S. Sheet(s): TR3241

Plan No: 174/08

Date: 15 January 2009

Drawn by: T.A.W.

This map is reproduced from Ordnance Survey material with the permission of Ordnance Survey on behalf of the Controller of Her Majesty's Stationary Office  
 © Crown copyright. Unauthorised reproduction infringes Crown copyright and may lead to prosecution or civil proceedings.

Dover District Council Licence No. 100019780 published 2009.



