

**DONCASTER BOROUGH COUNCIL
(VARIOUS ROADS DONCASTER)
(PARKING, STOPPING, WAITING AND LOADING CONSOLIDATION)
ORDER 2008
(AMENDMENT NO.79) ORDER 2010**

Doncaster Borough Council ("the Council") in exercise of its powers under Section 1(1), 2(1) to (3), 4(2) and Part IV of Schedule 9 of the Road Traffic Regulation Act 1984 ("the Act") and of all other enabling powers and after consultation with the Chief Officer of Police in accordance with Part III of Schedule 9 to the Act hereby makes the following Order:-

1 The Doncaster Borough Council (Various Roads Doncaster) (Parking Stopping Waiting and Loading Consolidation) Order 2008 shall have effect as though:-

(i) the following items were deleted from Schedule 1.03 of the Order no waiting at any time :-

FURNIVALL ROAD	Both Sides From its junction with the northern kerbline of High Road for a distance of 15 metres in a north westerly direction
----------------	---

MOUNT PLEASANT	Both Sides From its junction with the northern kerbline of High Road for a distance of 14 metres in a north westerly direction
----------------	---

OSWIN AVENUE	Both Sides From its junction with the northern kerbline of Warmsworth Road and High Road for a distance of 20 metres in a northerly direction
--------------	--

And the following items were substituted in lieu thereof:-

FURNIVALL ROAD	Both Sides From its junction with the northern kerbline of High Road for a distance of 18 metres in a north westerly direction
----------------	---

MOUNT PLEASANT	Both Sides From its junction with the northern kerbline of High Road for a distance of 11 metres in a north westerly direction
----------------	---

OSWIN AVENUE	East Side From its junction with the northern kerbline of High Road for a distance of 26 metres in a northerly direction
--------------	---


	West Side From its junction with the northern kerbline of Warmsworth Road for a distance of 23 metres in a northerly direction
--	---

Based upon the Ordnance Survey mapping with the permission of the Controller of Her Majesty's Stationery Office © Crown copyright. Unauthorized reproduction infringes Crown copyright and may lead to prosecution or civil proceedings.
Licence No.:

REFERENCE

Delegated approval received:-

Date 11.6.10

Signed 

DESCRIPTION FOR NO
WAITING AT ANY TIME
TO BE AMENDED BUT
NO CHANGE ON SITE

DESCRIPTION FOR NO
LOADING AT ANY TIME
TO BE AMENDED BUT
NO CHANGE ON SITE

OSWIN AVENUE

HIGH ROAD

WARMSWORTH ROAD

Depot



Doncaster MBC
Scarborough House, Chequer Road
DONCASTER DN1 2DB

TITLE:

PROPOSED WAITING, LOADING & PARKING RESTRICTIONS
OSWIN AVENUE
BALBY

DATE: JUNE 2010

SCALE: 1 : 500

DRAWING NO:
27115/TRO/E

(ii) the following items were included in Schedule 1.03 of the Order no waiting at any time :-

HIGH ROAD BALBY	North West side From a point 11 metres north east of its junction with the north eastern kerbline of Mount Pleasant for a distance of 20 metres in a north easterly direction
--------------------	--

(iii) the following items were deleted from schedule 4.01 of the Order waiting limited to 2 hours with return prohibited within 4 hours, Monday to Saturday 7.30am to 6.30pm

HIGH ROAD BALBY	North West side From a point 19 metres north east of its junction with the south eastern kerbline of Mount Pleasant north eastwards for a distance of 13 metres
--------------------	--

(iv) the following items were deleted from Schedule 5.01 of the Order no loading at any time :-

FURNIVALL ROAD	Both Sides From its junction with High Road for a distance of 15 metres in a north westerly direction
-------------------	--

MOUNT PLEASANT	Both Sides From its junction with High Road for a distance of 14 metres in a north westerly direction
-------------------	--

OSWIN AVENUE	Both Sides From its junction with the Warmsworth Road and High Road for a distance of 20 metres in a northerly direction
--------------	---

And the following items were substituted in lieu thereof:-

FURNIVALL ROAD	Both Sides From its junction with High Road for a distance of 18 metres in a north westerly direction
-------------------	--

MOUNT PLEASANT	Both Sides From its junction with the High Road for a distance of 11 metres in a north westerly direction
-------------------	--

OSWIN AVENUE	East Side From its junction with the northern kerbline of High Road for a distance of 26 metres in a northerly direction
--------------	---

	West Side From its junction with the northern kerbline of Warmsworth Road for a distance of 23 metres in a northerly direction
--	---

(v) the following items were included in Schedule 5.01 of the Order no loading at any time :-

HIGH ROAD
BALBY

North West side
From a point 11 metres north east of its junction with the
north eastern kerbline of Mount Pleasant for a distance of 20
metres in a north easterly direction

2 This Order shall come into operation on the 6th day of December
2010 and may be cited as the "Doncaster Borough Council (Various Roads
Doncaster) (Parking Stopping Waiting and Loading Consolidation) Order 2008
(Amendment No.79) Order 2010".

GIVEN under the Common Seal of the Doncaster Borough Council this 1st day of
December 2010


THE COMMON SEAL of DONCASTER)

BOROUGH COUNCIL was hereunto affixed)

In the presence of:-)

D B

Authorised by the Acting Assistant Director of Resources
(Legal and Democratic Services)
No. ~~6082~~ in Seal Register




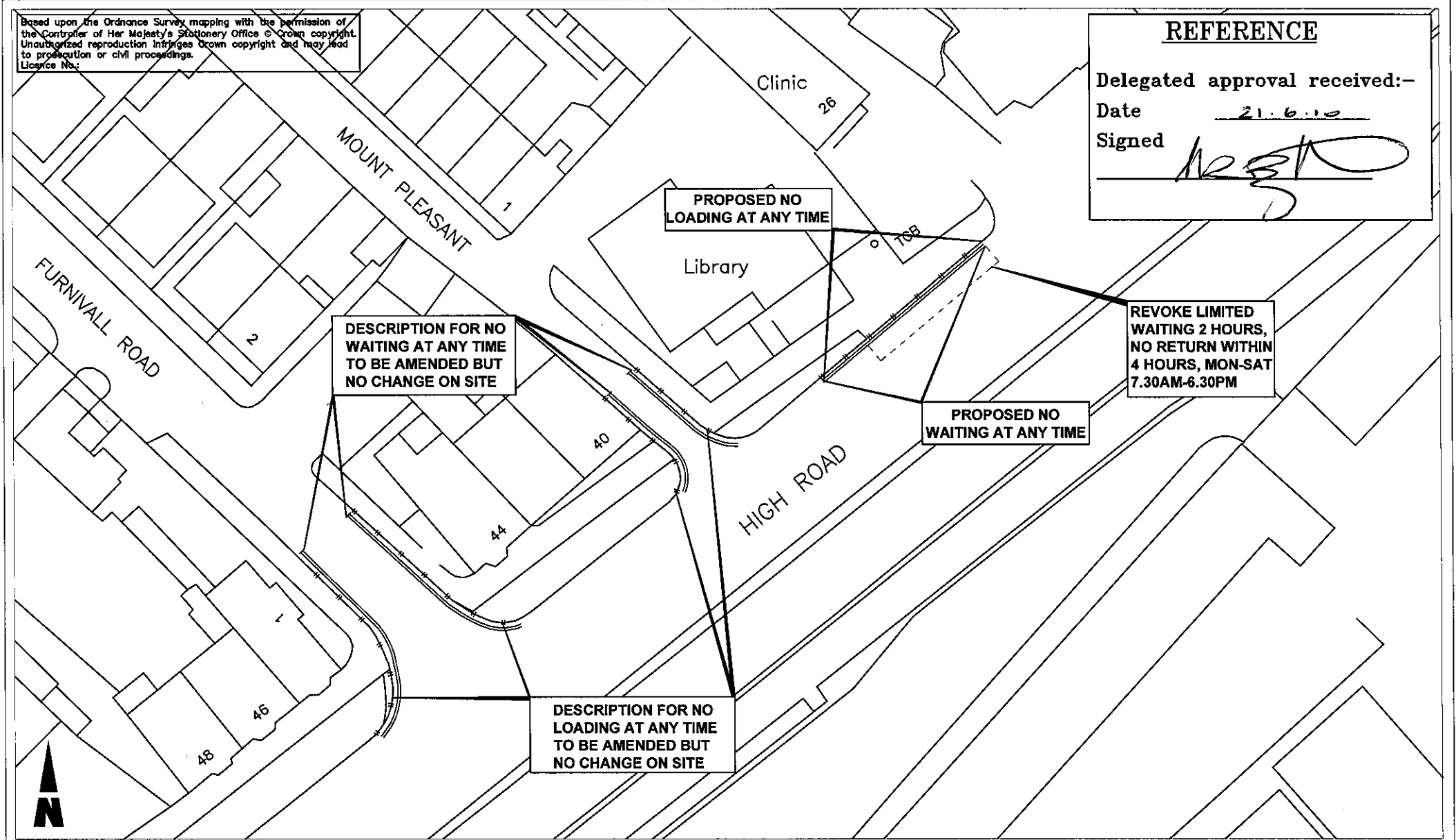
Based upon the Ordnance Survey mapping with the permission of the Controller of Her Majesty's Stationery Office © Crown copyright. Unauthorized reproduction infringes Crown copyright and may lead to prosecution or civil proceedings.
 Licence No:

REFERENCE

Delegated approval received:-

Date 21.6.10

Signed 



**Doncaster MBC
 Scarborough House, Chequer Road
 DONCASTER DN1 2DB**

TITLE:

**PROPOSED WAITING, LOADING & PARKING RESTRICTIONS
 FURNIVALL ROAD, MOUNT PLEASANT, HIGH ROAD
 BALBY**

DATE: JUNE 2010

SCALE: 1:500

**DRAWING NO:
 27115/TRO/D**