

**DONCASTER BOROUGH COUNCIL
(VARIOUS ROADS DONCASTER)
(PARKING, STOPPING, WAITING AND LOADING CONSOLIDATION)
ORDER 2007
(AMENDMENT NO.22) ORDER 2007**

The Doncaster Borough Council ("the Council") in exercise of its powers under Section 1(1), 2(1) to (3), 4(2) and Part IV of Schedule 9 of the Road Traffic Regulation Act 1984 ("the Act") and of all other enabling powers and after consultation with the Chief Officer of Police in accordance with Part III of Schedule 9 to the Act hereby makes the following Order:-

1 The Doncaster Borough Council (Various Roads Doncaster) (Parking Stopping Waiting and Loading Consolidation) Order 2007 shall have effect as though:-

(i) the following items were included in Schedule 1.03 of the Order No waiting at any time:-

- | | |
|------------------|---|
| Churchill Road | North West Side |
| | (i) From its junction with the western kerblines of Wheatley Hall Road for a distance of 90 metres in a south westerly direction |
| | (ii) From its junction with the south western kerblines of Radiance Road for a distance of 18 metres in a north easterly direction |
| Derby Road | South West Side |
| | From its junction with the south eastern kerblines of Truro Avenue for a distance of 60 metres in a south easterly direction |
| Harrowden Road | North Side |
| | From its junction with the eastern kerblines of Wheatley Hall Road for a distance of 32 metres in an easterly direction |
| | South Side |
| | From its junction with the eastern kerblines of Wheatley Hall Road for a distance of 29 metres in an easterly direction |
| Liverpool Avenue | South West Side |
| | From its junction with the south eastern kerblines of Wheatley Hall Road for a distance of 22 metres in a south easterly direction |
| Radiance Road | South West Side |
| | (i) From its junction with the north western kerblines of Churchill Road for a distance of 24 metres in a south easterly direction |
| | (ii) From its junction with the north western kerblines of Wheatley Hall Road in a north westerly direction to its junction with the south eastern kerblines of the unnamed access road |
| | (iii) From its junction with the north western kerblines of the |

unnamed access road for a distance of 8 metres in a north westerly direction

North East Side

- (i) From its junction with the north western kerbline of Wheatley Hall Road for a distance of 38 metres in a north westerly direction
- (ii) From its junction with the south eastern kerbline of Churchill Road for a distance of 11 metres in a south easterly direction

Truro Avenue

Both Sides

From its junction with the south western kerbline of Derby Road for a distance of 15 metres in a south westerly direction

Unnamed Access Road off Radiance Road

South East Side

From its junction with the south western kerbline of Radiance Road for a distance of 25 metres in a south westerly direction

North West Side

From its junction with the south western kerbline of Radiance Road for a distance of 6 metres in a south westerly direction

Wentworth Road

North Side

From its junction with the south eastern kerbline of Wheatley Hall Road for a distance of 44 metres in an easterly direction

South Side

From its junction with the south eastern kerbline of Church Way for a distance of 50 metres in an easterly direction

Woodhouse Road

Both Sides

From its junction with the south eastern kerbline of Wheatley Hall Road for a distance of 14 metres in a south easterly direction

(ii) and the following items were included in Schedule 2.03 of the Order No waiting Monday to Saturday between 8.00 a.m. and 6.00 p.m. :-

Derby Road

South West Side

From its junction with the south eastern kerbline of Wheatley Hall Road in a south easterly direction to its junction with the north western kerbline of Truro Avenue

Neale Road

Both Sides

From its junction with the north western kerbline of Wheatley Hall Road for a distance of 162 metres in a north westerly direction

(iii) and the following items were included in Schedule 5.01 of the Order No loading at any time:-

Harrowden Road

North Side

From its junction with the eastern kerbline of Wheatley Hall Road for a distance of 32 metres in an easterly direction

- South Side
From its junction with the eastern kerbline of Wheatley Hall Road for a distance of 29 metres in an easterly direction
- Liverpool Avenue South West Side
From its junction with the south eastern kerbline of Wheatley Hall Road for a distance of 22 metres in a south easterly direction
- Radiance Road South West Side
From its junction with the north western kerbline of Wheatley Hall Road in a north westerly direction to its junction with the south eastern kerbline of the unnamed access road
- North Eastern Side
From its junction with the north western kerbline of Wheatley Hall Road for a distance of 21 metres in a north westerly direction
- Unnamed Access Road off Radiance Road South East Side
From its junction with the south western kerbline of Radiance Road for a distance of 25 metres in a south westerly direction
- Wentworth Road North Side
From its junction with the south eastern kerbline of Wheatley Hall Road for a distance of 44 metres in an easterly direction
- South Side
From its junction with the south eastern kerbline of Church Way for a distance of 50 metres in an easterly direction
- Woodhouse Road Both Sides
From its junction with the south eastern kerbline of Wheatley Hall Road for a distance of 14 metres in a south easterly direction

2 This Order shall come into operation on the 19th day of November 2007 and may be cited as the "Doncaster Borough Council (Various Roads Doncaster) (Parking Stopping Waiting and Loading Consolidation) Order 2007 (Amendment No. 22) Order 2007".


GIVEN under the Common Seal of the Doncaster Borough Council this 14th day of November 2007

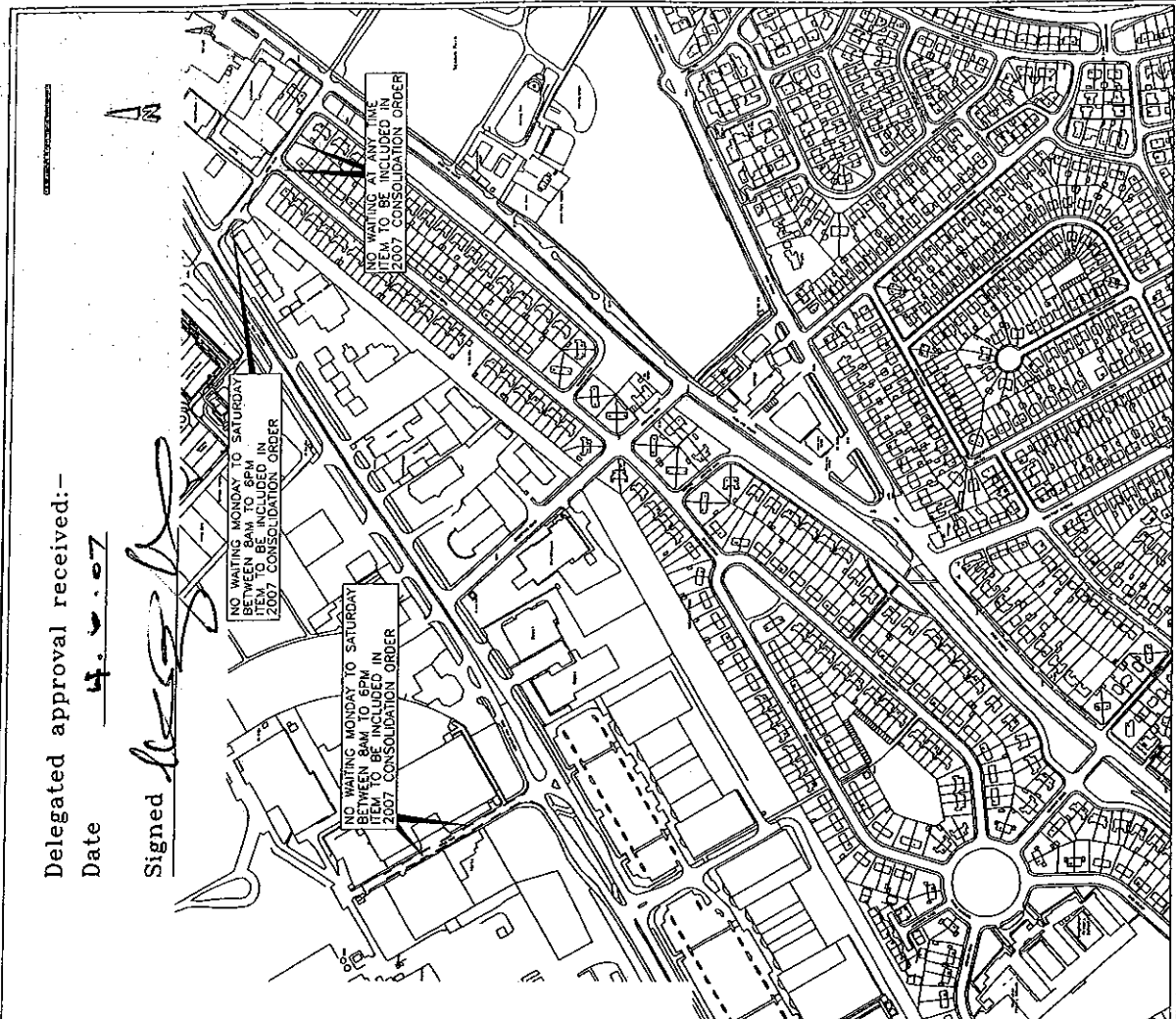
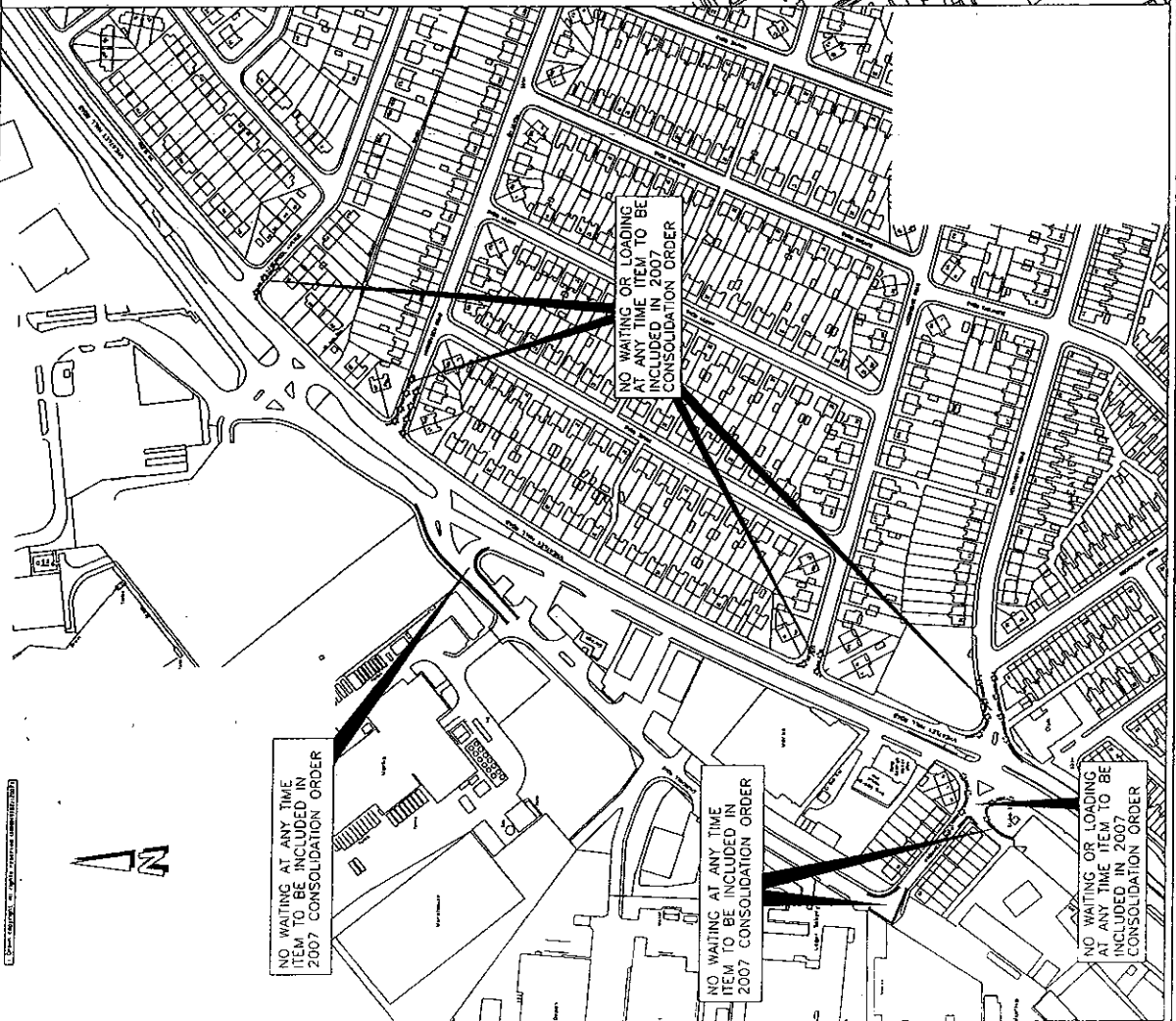
THE COMMON SEAL of DONCASTER)

BOROUGH COUNCIL was hereunto affixed)

In the presence of:- *D B*)

Authorised by the Head of Legal Services
No. in Seal Register 56193





Delegated approval received:-
Date 4.6.07

Signed *[Signature]*

Zafran Khan, BSc(Hons) MSc(Eng) MIHT
Transport and Accessibility Manager
Doncaster MBC
Scarborough House, Chequer Road
DONCASTER DN1 2DB

PROPOSED WAITING RESTRICTIONS
VARIOUS ROADS
WHEATLEY

DATE: May 2007
 SCALE: N.T.S.
 DRAWING NO: 45001/662