

**DATED 20th June 2024**

**THE DERBYSHIRE COUNTY COUNCIL  
ROAD TRAFFIC REGULATION ACT 1984**

**THE DERBYSHIRE COUNTY COUNCIL**

**(EYRE STREET EAST, FARNSWORTH STREET, PENMORE  
STREET, ASHFIELD ROAD, CALOW LANE, HEATHER VALE  
ROAD, OPAL STREET, B6039 MANSFIELD ROAD, MEAKIN  
STREET, HASLAND)  
(NO WAITING AT ANY TIME) ORDER 2024**

**HELEN BARRINGTON**

**MATLOCK**

**Z3411**

# **DERBYSHIRE COUNTY COUNCIL ROAD TRAFFIC REGULATION ACT 1984**

## **THE DERBYSHIRE COUNTY COUNCIL**

### **(EYRE STREET EAST, FARNSWORTH STREET, PENMORE STREET, ASHFIELD ROAD, CALOW LANE, HEATHER VALE ROAD, OPAL STREET, B6039 MANSFIELD ROAD, MEAKIN STREET, HASLAND) (NO WAITING AT ANY TIME) ORDER 2024**

The Derbyshire County Council (Eyre Street East, Farnsworth Street, Penmore Street, Ashfield Road, Calow Lane, Heather Vale Road, Opal Street, B6039 Mansfield Road, Meakin Street, Hasland ) (No Waiting at Any Time) Traffic Regulation Order 2024 (Z3341)

The Derbyshire County Council ("the Council") in exercise of the powers conferred on it by Section 1, 2, 4, 32, 35, 35A and Part III and Part IV of Schedule 9 of the Road Traffic Regulation Act 1984 ("the Act") and of all other enabling powers and after consultation with the Chief Officer of Police, hereby makes the following Order: -

#### **1 CITATION AND COMMENCEMENT**

- 1.1 This Order shall come into force for all purposes on the 1st July 2024 and may be cited as " The Derbyshire County Council (Eyre Street East, Farnsworth Street, Penmore Street, Ashfield Road, Calow Lane, Heather Vale Road, Opal Street, B6039 Mansfield Road, Meakin Street, Hasland) (No Waiting at Any Time) Traffic Regulation Order 2024".

#### **2 INTERPRETATION**

- 2.1 In this Order except where the context otherwise requires, the following expressions (where used) have the meanings ascribed to them as follows: -

"Carriageway" means a way constituting or comprised in a highway being a way (other than a Cycle Track) over which the public have a right of way for the passage of Vehicles as in Section 329(1) of the Highways Act 1980.

"Civil Enforcement Officer" and "CEO" has the same meaning as that provided in Section 76 of the Traffic Management Act 2004.

"Disabled Person's Badge" and "Parking Disc" have the same meaning as in Regulation 3 (1) of the Local Authorities' Traffic Orders (Exemptions for Disabled Persons) (England) Regulations 2000.

"Disabled Person's Vehicle" means a Vehicle displaying A Disabled Persons Badge in the Relevant Position as set out under Regulation 4 of the Local Authorities Orders (Exemption for Disabled Persons) (England) Regulations 2000.

"Driver" in relation to a Vehicle waiting in a Parking Place or on a road or length of road,



means: -

- a) the person driving the Vehicle or responsible for the Vehicle at the time it was left in that Parking Place or road or length of road.
- b) the registered keeper of the Vehicle shall be deemed to have been the Driver unless evidence to the contrary is shown.
- c) where the Vehicle is a pedal cycle, the person (being a user) riding, pushing by hand or otherwise in charge of the Pedal Cycle at the time it was left in the Parking Place.

“Dual Purpose Vehicle” has the same meaning as defined in Part 1 Regulation 3 (2) of the Road Vehicles (Construction and Use) Regulations 1986.

“Electronic Communications Apparatus, Electronic Communications Network” and any “Electronic Communications Line” shall have the same meaning as in the Communications Act 2003.

“Footway” means a way comprised in a road which also comprises a carriageway being a way over which the public have right of way on foot only as defined in section 329 (1) Highways Act 1980. Footways are pedestrian paths alongside a Carriageway, and often referred to as a Pavement.

“Goods” means goods or burden of any kind and includes postal packages of any description and delivering and collecting in relation to any Goods includes checking the Goods for the purpose of their delivery or collection.

“Goods Vehicle” means a motor vehicle which is constructed or adapted for use for the carriage of Goods, or a trailer so constructed or adapted, as in Section 192 (1) of the Road Traffic Act 1988.

“Highway” means all carriageways, footways, central reservations and verges.

“Junction” means:

- a) in relation to measurement only, the point where the prolongation of two kerblines intersect and where measurements are taken along the line of kerb for the said length of Road unless otherwise stated.
- b) in relation to its location, the point at which two or more highways intersect.

“Loading and Unloading” means the transference, from or to a Vehicle, to or from premises, of Goods.

“Loading Vehicle” means a Motor Vehicle which is at that time being used to enable Goods to be loaded or unloaded, PROVIDED THAT when the aforementioned activity has been completed the Motor Vehicle is no longer a Loading Vehicle.

“Local Authority” has the meaning ascribed to it by section 23 of the 2003 Act.

"Main Carriageway" means any carriageway used primarily by through traffic, including any Carriageway of a slip road, but excluding any Lay-By, Footway Parking Place or Footway Loading Area.

"Mechanical Road Cleansing Vehicle" means a vehicle used for the purposes of cleaning the Highway.

"Motorcycle" has the same meaning as in section 136 of the 1984 Act.

"Motor Vehicle" means a mechanically propelled vehicle, intended or adapted for use on the Road.

"Owner" in relation to a Vehicle, means the person who is named in the Vehicle registration document as the registered keeper of a goods or passenger Vehicle or who has the use of such Vehicle in the course of his employment and who is entitled to use such a Vehicle as though he were the registered keeper thereof.

"Parking Regulations" means The Civil Enforcement of Road Traffic Contraventions (Approved Devices, Charging Guidelines and General Provisions) (England) Regulations 2022.

"Penalty Charge" and "Discounted Level for a Penalty Charge" means a charge set by the Council under Section 77 and Schedule 9 of the 2004 Act in accordance with the Civil Enforcement of Road Traffic Contraventions (Approved Devices, Charging Guidelines and General Provisions) (England) Regulations 2022.

"Penalty Charge Notice (PCN)" means a PCN issued or served by a civil enforcement officer pursuant to the provisions of Part 2 of The Civil Enforcement of Road Traffic Contraventions (Approved Devices, Charging Guidelines and General Provisions) (England) Regulations 2022.

"Public Service Vehicle" has the meaning ascribed to it by Section 1 of the Public Passenger Vehicles Act 1981, that is to say it shall mean a motor Vehicle (other than a tramcar) which: -

- a) being a Vehicle adapted to carry more than eight passengers, is used for carrying passengers for hire or reward; or
- b) being a Vehicle not so adapted, is used for carrying passengers for hire or reward at separate fares in the course of a business of carrying passengers.

"Relevant Position" means

- a) for the display of a Disabled Person's Badge or Parking Disc, that the Disabled Person's Badge or Parking Disc is displayed as stated in Regulation 4 of the Local Authorities' Traffic Orders (Exemptions for Disabled Persons) (England) Regulations 2000 and shall be displayed for the whole time that the vehicle remains on that length of road,
- b) for the display of a Permit in a Motor Vehicle fitted with a windscreen, means a position on the inside surface of the windscreen or on the dashboard so that the



date and time of issue or expiry (as appropriate) of that Permit may be read by a Civil Enforcement Officer and shall cause the said Permit to be so exhibited at all times and on the part of the windscreen nearest the kerb,

- c) for the display of a Disabled Person's Badge, Parking Disc or Permit in a Motor Vehicle not fitted with a front windscreen, a conspicuous position on the Vehicle so that the date and time of issue or expiry (as appropriate) of that Permit may be read by a Civil Enforcement Officer and shall cause the said Permit to be so exhibited at all times and on the Motor Vehicle.

"Road" has the same meaning as Section 142(1) of the Act; and means the area between two highway boundaries excluding any defined Footway Loading Area, Footway Parking Place or Lay-By and includes any length of Road.

"Road Marking" means a Traffic Sign consisting of a line or mark or legend on a Road in accordance with the Traffic Signs Regulations.

"Statutory Undertaker" has the meaning ascribed to "undertaker" by section 48(4) of the New Roads and Street Works Act 1991.

"The 2004 Act" means the Traffic Management Act 2004.

"The 2016 Regulations" means the Traffic Signs Regulations and General Directions 2016.

"Traffic Sign" means a sign of any size, colour and type prescribed or authorised under, or having effect as though prescribed or authorised under, Section 64 of the Act.

"Universal Service Provider" has the same meaning as in Section 4(3) and (4) of the Postal Services Act 2000.

"Vehicle" means either:

- a) a Motor Vehicle or
- b) a pedal cycle in actual use for the purpose of cycling.

"Verge" means any part of a highway which is not a Carriageway, Footway or Pavement but includes a way over which the public have a right of way on Pedal Cycles with or without a right of way on foot.

- 2.2 The Interpretation Act 1978 shall apply for the interpretation of this Order as it applies for the interpretation of an act of Parliament.
- 2.3 Reference to an Article or Schedule is a reference to an article or schedule contained in this Order.
- 2.4 The prohibitions and restrictions of waiting and the prohibitions of stopping imposed by this Order shall also apply to the Highway contiguous to the various parts of the Road referred to in this Order unless otherwise stated within the Schedule.

- 2.5 In interpreting this Order the following shall apply:
- a) All lengths of Road specified in this Order are lengths of Road in the County of Derbyshire.
  - b) Unless otherwise provided, any reference in this Order to any legislation shall be construed to include any amendment replacement or re-enactment thereof for the time being in force and to include any delegation, legislation, orders, notices and directions made thereunder.
  - c) In this Order where the context requires, the masculine includes the feminine and the neuter and vice versa, the singular includes the plural and vice versa.
  - d) In this Order headings are included for ease of reference only and shall not affect the interpretation or construction of the Order.
  - e) In the Schedules all times and days are inclusive.
- 

## PART I

### 3 PROHIBITIONS OF WAITING

- 3.1 Save as provided in Articles 3.2 to 3.6 of this Order no person shall cause or permit any Vehicle to wait at any time on any day on the lengths of road specified in Schedule 1 to this Order.
- 3.2 Nothing in Article 3.1 shall prohibit any persons from causing or permitting any vehicle to wait in the lengths of Road or on the sides of Road referred to therein for so long as may be necessary:
- (a) to enable a person to board or alight from the Vehicle;
  - (b) to enable the Vehicle if it bears the livery of a Universal Service Provider (as defined in Section 4 of The Postal Services Act 2000) being used for the purposes of delivering or collecting mail;
  - (c) to enable the Vehicle, if it cannot conveniently be used for such purpose in any other road, to be used in the service of a local authority or a water authority in pursuance of statutory powers or duties;
  - (d) to enable any Vehicle, other than a privately owned Vehicle, which is being used as an official Vehicle for the purposes of a wedding (bridal Vehicle) or a funeral (hearse and cortege) at a Church or place of worship;
  - (e) to enable the Vehicle if it cannot conveniently be used for such purpose in any other Road to be used in connection with any of the following operations, namely:
    - (i) the removal of any obstruction to traffic;
    - (ii) building, industrial or demolition operations;



- (iii) the maintenance, improvement or reconstruction of the said lengths of road; or vehicle is being used in the service of a local authority;
  - (iv) the laying, erection, alteration or repair in, or on land adjacent to the said lengths of road of any sewer or of any main, pipe or apparatus for the supply of gas, water or electricity or of any Electronic Communications Line;
- (f) to enable a Loading Vehicle to load and unload Goods;
- (g) to enable the vehicle to be used for police, ambulance or fire brigade purposes.

3.4 Nothing in Article 3.1 shall render it unlawful to cause or permit a Disabled Person's Vehicle which displays in the Relevant Position a Disabled Person's Badge and a parking disc (on which the driver, or other person in charge of the Vehicle, has marked the time at which the period of waiting began) to wait in the lengths of road referred to in that Article for a period not exceeding three hours (not being a period separated by an interval of less than one hour from a previous period of waiting by the same Vehicle in the same length or on the same side of road on the same day).

3.5 Nothing in Article 3.1 shall apply to Public Services Vehicle.

3.6 The controls specified in Article 3.1 do not apply to anything done with the permission or at the direction of a police constable in uniform or a Civil Enforcement Officer.

---

#### **4 EFFECTS OF ORDER**

4.1 The prohibitions and restrictions imposed by this Order shall be in addition to and not in derogation from any restrictions or requirements imposed by any regulations made or having effect as if made under the Act of 1984 or by or under any other enactment.

---

#### **5 REVOCATIONS OF PREVIOUS ORDERS**

5.1 Any permanent Traffic Regulation Orders made prior to this Order, insofar as they relate to parking, loading, and waiting restrictions on the lengths of road listed in Schedules to this Order are hereby revoked.

5.2 The Derbyshire County Council Consolidation Order 2016, insofar as it relates to the lengths of roads listed in Schedules to this Order are hereby revoked.

---

## **SCHEDULE 1**

### **NO WAITING AT ANY TIME**

#### **Calow Lane, Hasland**

##### **North-West Side**

- From a point 29.5 metres southwest of its junction with Ashfield Road in a north-easterly direction for a distance of 66 metres.
- From a point 66 metres north-east of its junction with Ashfield Road in a north-easterly direction for a distance of 40 metres.

##### **South-East Side**

- From a point 42 metres northeast of its junction with Calow Brook Drive in a north-easterly direction for a distance of 40 metres.

#### **Ashfield Road, Hasland**

##### **North Side**

- From its junction with Calow Lane in a westerly direction for a distance of 8 metres.

##### **South Side**

- From its junction with Calow Lane in a westerly direction for a distance of 7 metres.

#### **Calow Brook Drive, Hasland**

##### **Both Sides**

- From its junction with Calow Lane in a south-easterly direction for a distance of 10 metres.

#### **Meakin Street, Hasland**

##### **North Side**

- From its junction with Calow Lane in a westerly direction for a distance of 22 metres.

#### **Eyre Street East, Hasland**

##### **East Side**

- From its junction with Kent Street in northerly direction for a distance of 37.5 metres.

#### **Farnsworth Street, Hasland**

##### **Both Sides**

- From its junction with Penmore Street in south-easterly direction for a distance of 6 metres.

#### **Penmore Street, Hasland**

##### **East Side**

- From a point 5 metres south of its junction with Farnsworth Street to a point 5 metres north of that junction.

#### **Opal Street, Hasland**

##### **North-East Side**

- From its junction with the B6039 Mansfield Road in a north-easterly direction for a distance of 26 metres.

##### **North-West Side**

- From its junction with the B6039 Mansfield Road in a north-easterly direction for a distance of 15 metres.



**Hillcrest Road, Hasland**

**South-East Side**

- From its junction with the B6039 Mansfield Road in a south-westerly direction for a distance of 9 metres.

**Heather Vale Road, Hasland**

**Both Sides**

- From its junction with the B6039 Mansfield Road in a north-easterly direction for a distance of 15 metres.

**Gorse Valley Road, Hasland**

**North-West Side**

- From its junction with the B6039 Mansfield Road in a north-easterly direction for a distance of 15 metres.

**South-East Side**

- From its junction with the B6039 Mansfield Road in a north-easterly direction for a distance of 20 metres.

**B6039 Mansfield Road, Hasland**

**North-East Side**

- From a point 28 metres north-west of its junction with Opal Street to a point 14 metres south-east of that junction.
- From a point 38 metres north-west of its junction with Heather Vale Road to a point 12 metres south-east of that junction.
- From a point 33 metres north-west of its junction with Gorse Valley Road to a point 10 metres south-east of that junction.

**South-West Side**

- From its junction with Hillcrest Road in a south-easterly direction for a distance of 6 metres.

THE COMMON SEAL of the Derbyshire )  
 County Council was hereunto affixed )  
 the Twentieth day of June Two Thousand )  
 and Twenty-Four in the presence of:- )

*Added*

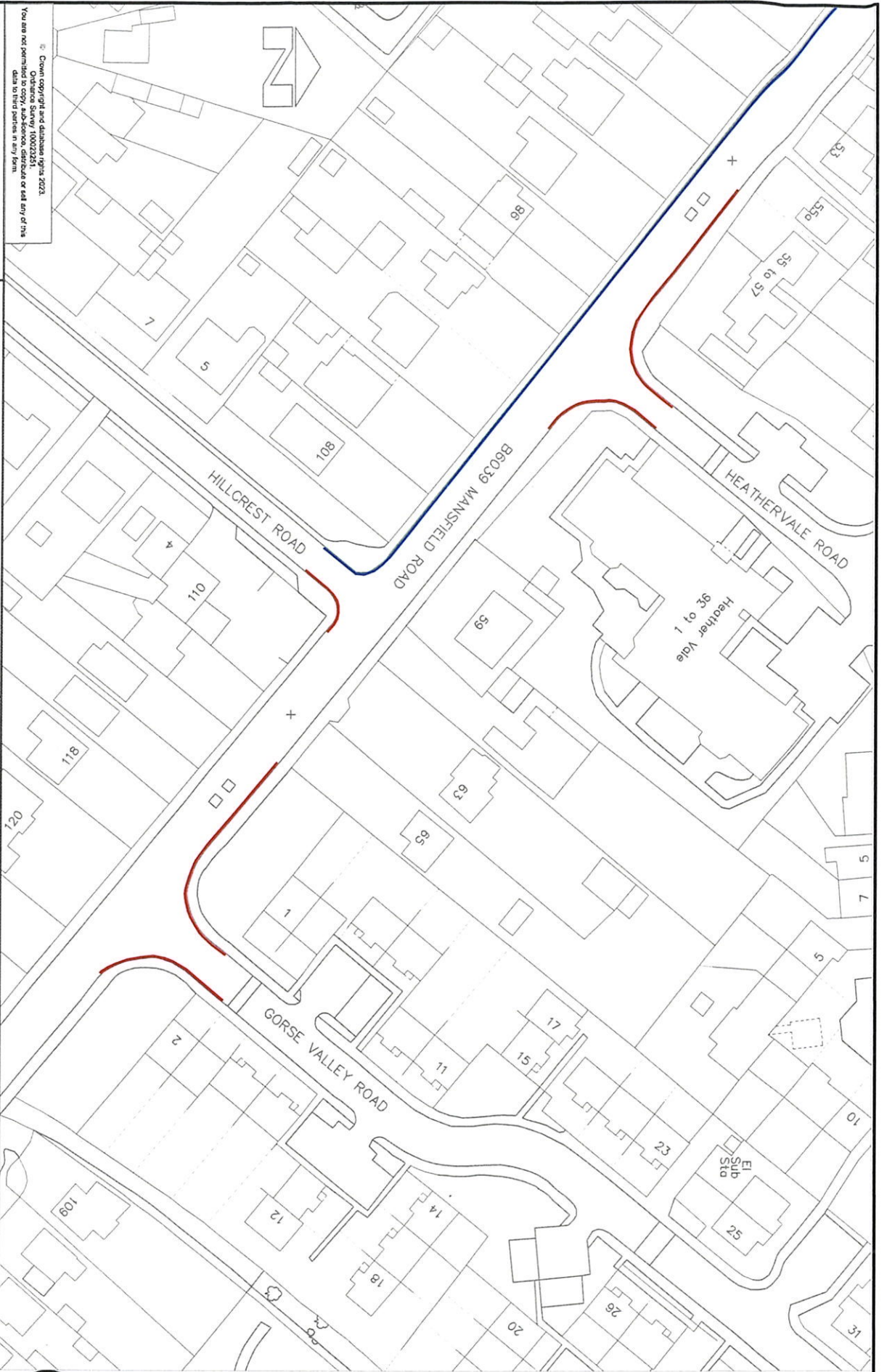
*R* Director of Legal Services

Number in Seal  
Book

*2024/889*







© Crown copyright and database rights 2023.  
 Ordnance Survey 100023231.  
 You are not permitted to copy, add-to, delete, distribute or sell any of this data to third parties in any form.



**CHRIS HENNING**  
 Executive Director  
 Place

Proposed No Waiting at any Time  
 Double Yellow Line Parking Restrictions  
 Existing No Waiting at any time  
 double yellow line parking restrictions



AMENDMENT DETAILS  
 BY CHKD APVD DATE NO.

**PROJECT TITLE**  
 Heathervale Road - Gorse Valley Road  
 Hillcrest Road - B6039 Mansfield Road  
 Hasland

**DRAWING TITLE**  
 Traffic Regulation Order  
 Layout Plan

**DRAWN** S.DJUNGWORTH  
**CHECKED** B.GOULD  
**APPROVED** B.GOULD

**Date** AUGUST.2023  
**Date** AUGUST.2023  
**Date** AUGUST.2023

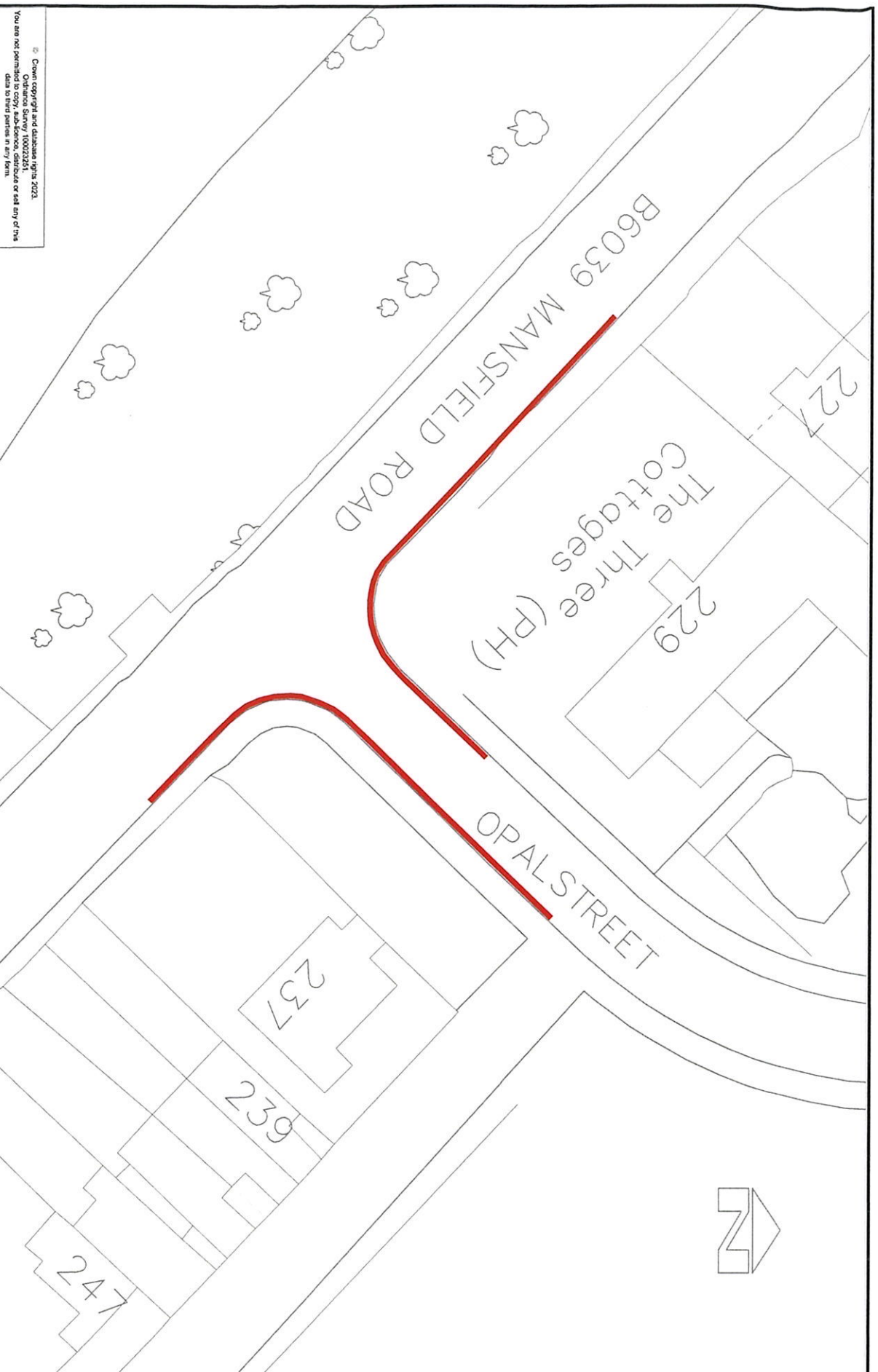
**Project / Confirm Reference No.**  
**Drawing Number** HMTT/SMD/440123

**SCALE**  
 NTS









© Crown copyright and database rights 2023  
 Ordnance Survey 100020243  
 You are not permitted to copy, adapt, amend, distribute or sell any of the data to third parties in any form.



**CHRIS HENNING**  
 Executive Director  
 Place

Proposed No Waiting at any Time  
 Double Yellow Line Parking Restrictions



AMENDMENT DETAILS

BY CHKD APVD DATE NO

**PROJECT TITLE**  
 Opal Street - B6039 Mansfield Road  
 Hasland

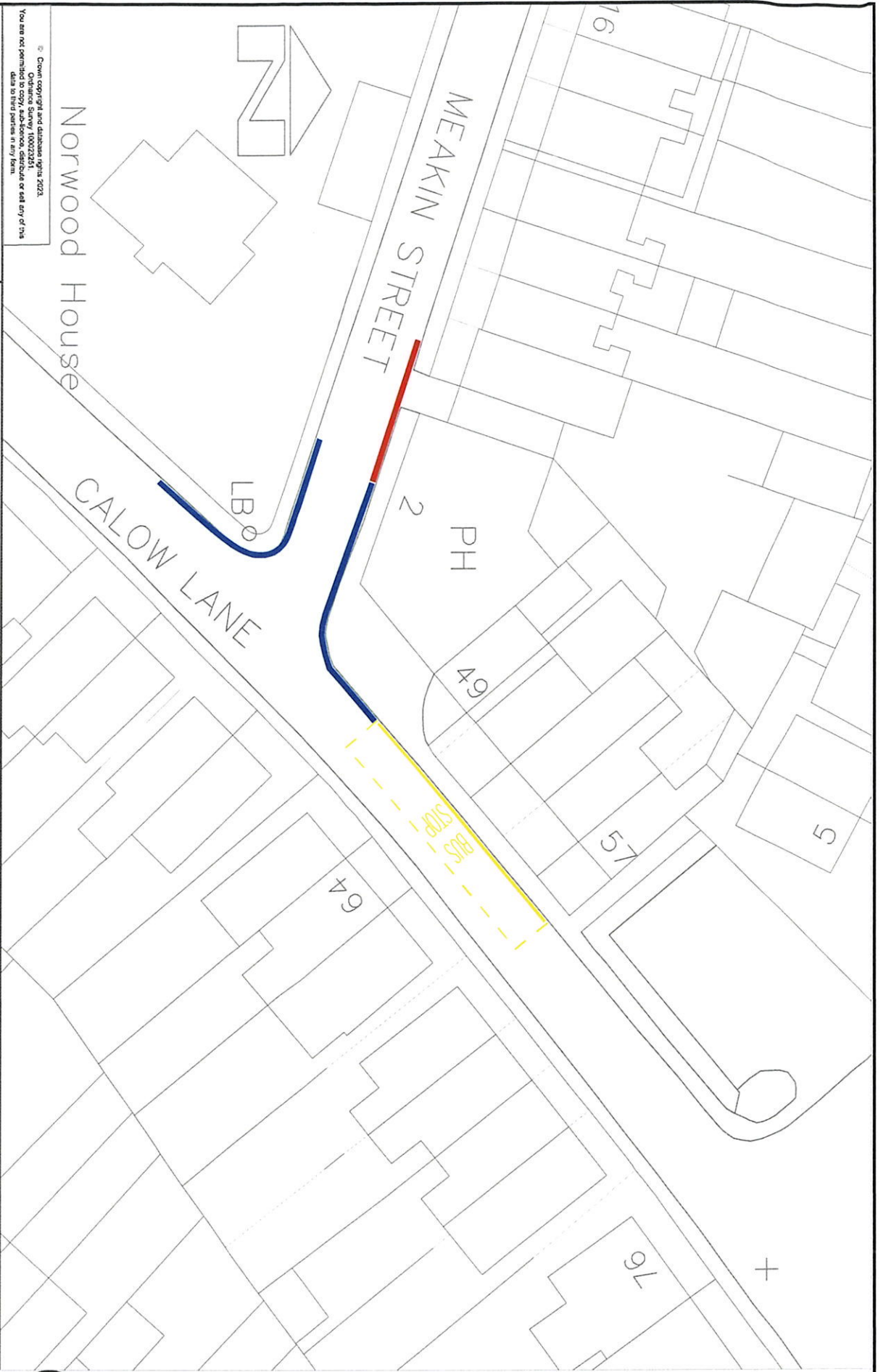
**DRAWING TITLE**  
 Traffic Regulation Order  
 Layout Plan

<b>DRAWN</b> S.DUNGWORTH	<b>CHECKED</b> B.GOULD	<b>APPROVED</b> B.GOULD
<b>Date</b> AUGUST.2023	<b>Date</b> AUGUST.2023	<b>Date</b> AUGUST.2023
<b>Project / Confirm Reference No.</b> HMT/SMD/442123		<b>SCALE</b> NTS









© Crown copyright and database rights 2023.  
 Ordnance Survey. All rights reserved.  
 You are not permitted to copy, adapt, disseminate or sell any of this data to third parties in any form.



**CHRIS HENNING**  
 Executive Director  
 Place

Proposed No Waiting at any Time  
 Double Yellow Line Parking Restrictions  
 Existing No Waiting at any time  
 double yellow line parking restrictions



AMENDMENT DETAILS BY CHKD APVD DATE NO.

PROJECT TITLE  
**Meakin Street - Calow Lane  
 Hasland**

DRAWING TITLE  
**Traffic Regulation Order  
 Layout Plan**

DRAWN <b>S.DUNGWORTH</b>	CHECKED <b>B.GOULD</b>	APPROVED <b>B.GOULD</b>
Date <b>AUGUST.2023</b>	Date <b>AUGUST.2023</b>	Date <b>AUGUST.2023</b>
Project / Confirm Reference No.		
Drawing Number <b>HMT/SMD/443/23</b>		

SCALE  
**NTS**



FRM61223 / FRM61224



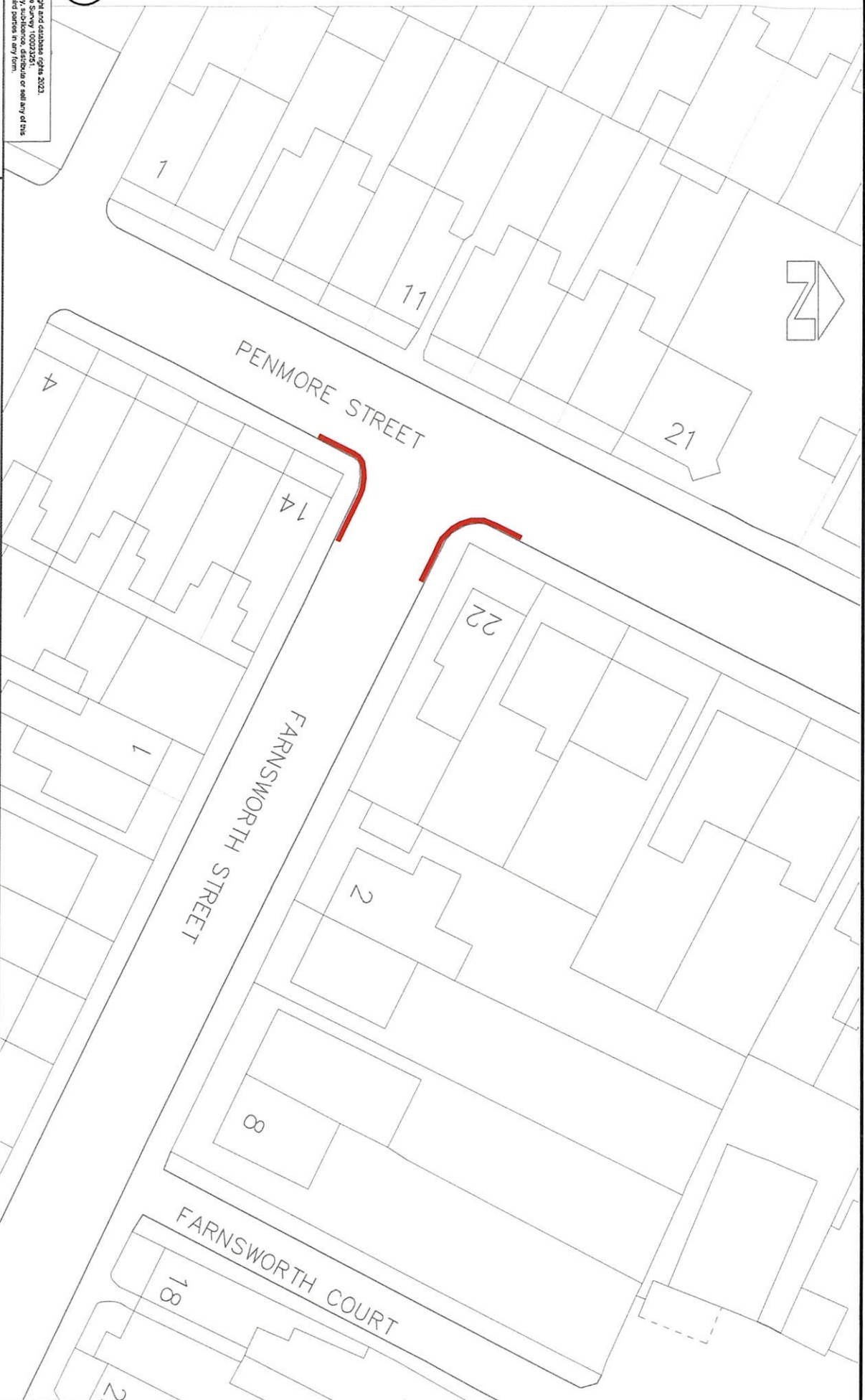




© Crown copyright and database rights 2023.  
 Ordnance Survey 100023205.  
 You are not permitted to copy, sublicense, distribute or sell any of this data to third parties in any form.



**CHRIS HENNING**  
 Executive Director  
 Place

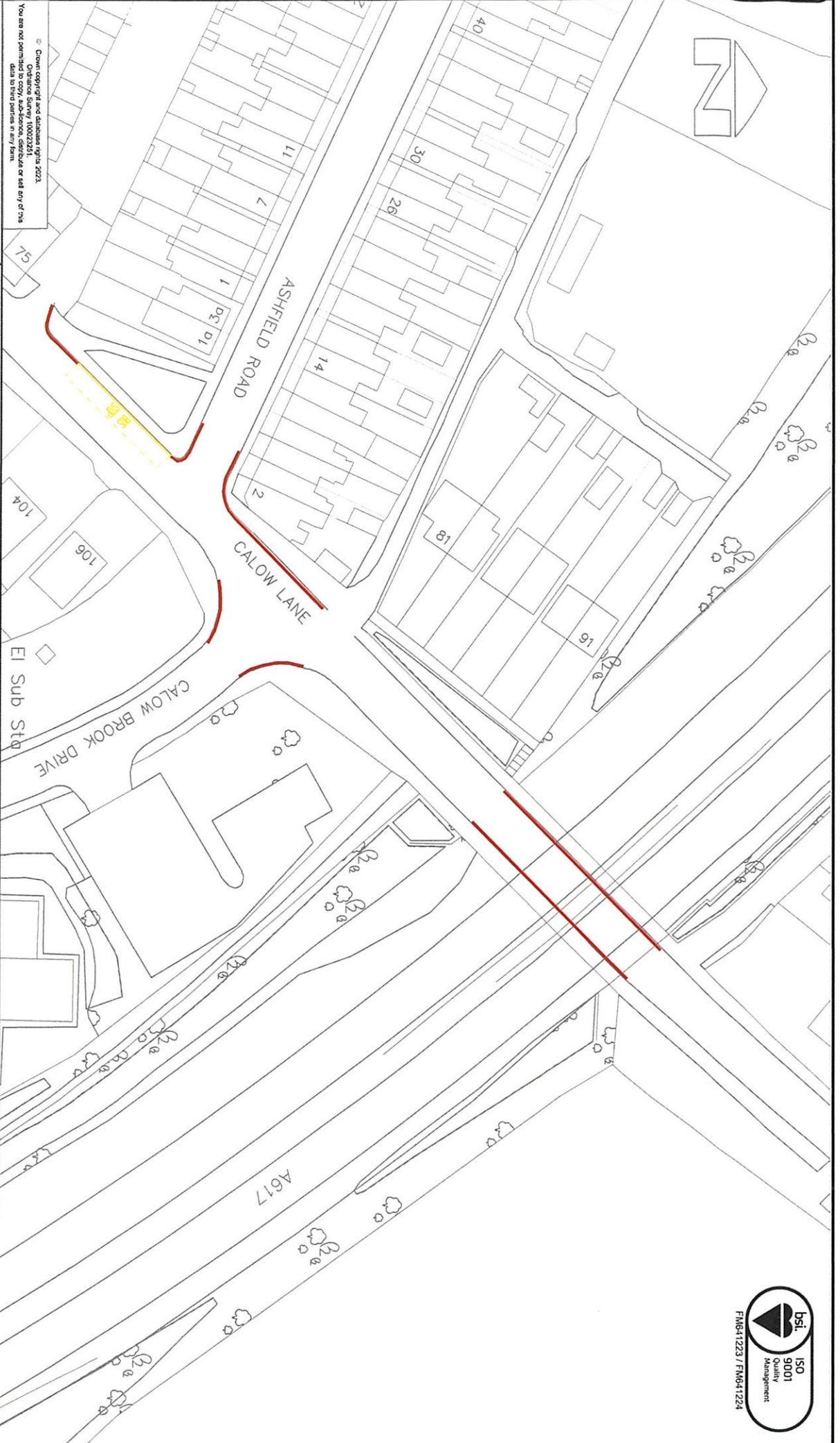


Proposed No Waiting at any Time  
 Double Yellow Line Parking Restrictions

AMENDMENT DETAILS BY CHKD APVD DATE NO.

PROJECT TITLE		
Farnsworth Street - Penmore Street Hasland		
DRAWING TITLE		
Traffic Regulation Order Layout Plan		
DRAWN	CHECKED	APPROVED
S.DJUNGWORTH	B.GOULD	B.GOULD
Date	Date	Date
AUGUST.2023	AUGUST.2023	AUGUST.2023
Project / Confirm Reference No.		SCALE
HMTT/SMD/438/23		NTS
Drawing Number		
ORIGINAL DRAWING SIZE: 297 x 210 (A4)		





© Crown copyright and database rights 2023  
OS data licensed under the Open Government Licence (v3.0)  
You are not permitted to copy, adapt, distribute or use any of this data in third parties in any form.



**CHRIS HENNING**  
Executive Director  
Place

Proposed No Waiting at any Time  
Double Yellow Line Parking Restrictions



Restrictions shown on Calow Lane at A617 overbridge  
AMENDMENT DETAILS  
BY SMD BG BG Oct 23 A  
CHKD APVD DATE NO

PROJECT TITLE

Ashfield Road - Calow Lane  
Hasland

DRAWING TITLE

Traffic Regulation Order  
Layout Plan

DRAWN  
S.DUNGWORTH

Date  
AUGUST.2023

CHECKED  
B.GOULD

Date  
OCTOBER.2023

APPROVED  
B.GOULD

Date  
OCTOBER.2023

Project / Confirm  
Reference No.

HMT/SMD/439/23A

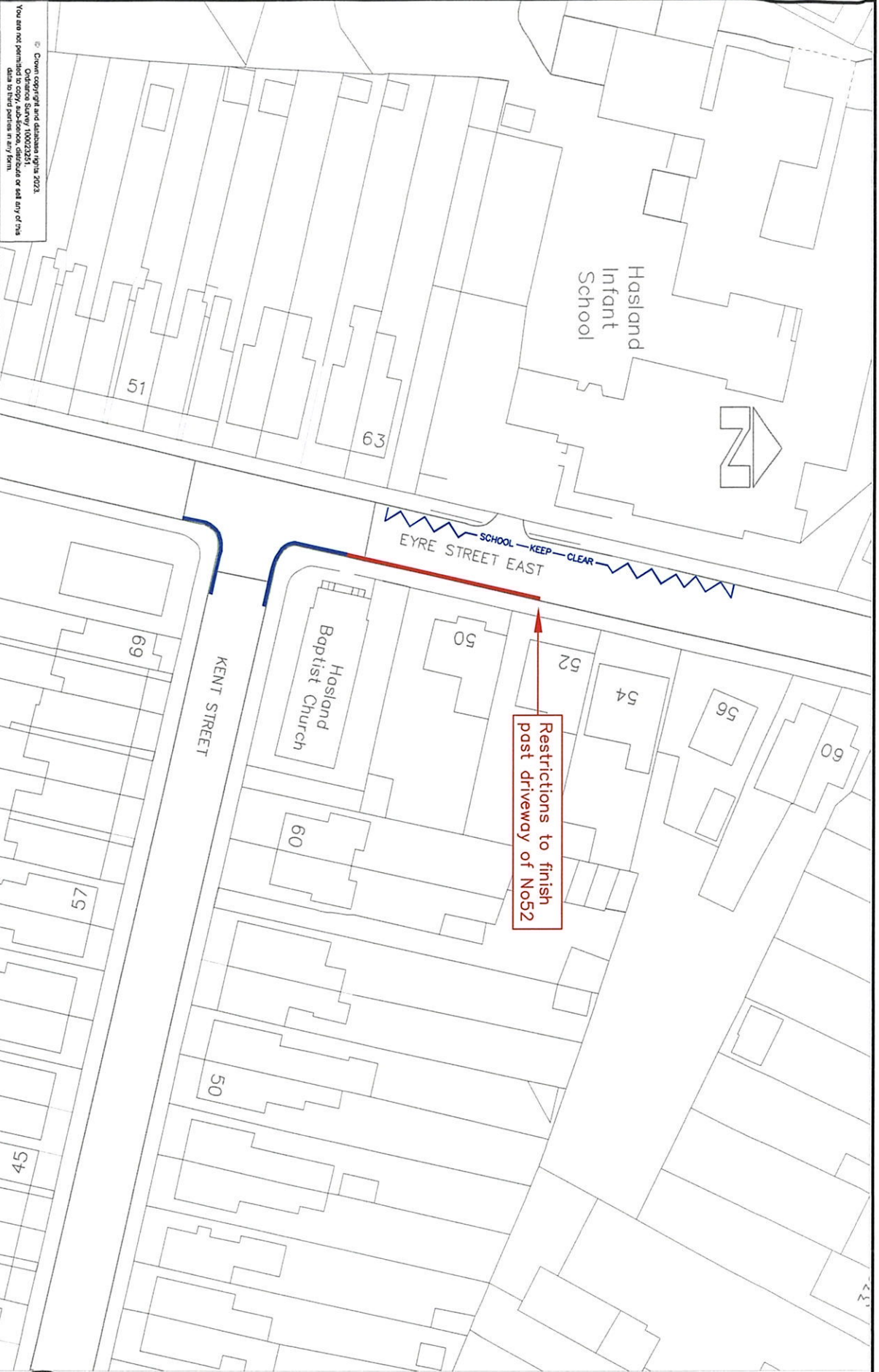
SCALE

NTS









© Crown copyright and database rights 2023.  
 Ordnance Survey 100023251.  
 You are not permitted to copy, sub-license, distribute or sell any of this data to third parties in any form.



**CHRIS HENNING**  
 Executive Director  
 Place

Proposed No Waiting at any time double yellow line parking restrictions	—
Existing No Waiting at any time double yellow line parking restrictions	—
Existing school keep clear markings	—

AMENDMENT DETAILS	BY CHKD APVD DATE NO.
-------------------	-----------------------

PROJECT TITLE		DRAWN		CHECKED		APPROVED	
Eyre Street East Hasland		S.DUNGWORTH		B.GOULD		B.GOULD	
DRAWING TITLE		Date		Date		Date	
Traffic Regulation Order Layout Plan		AUGUST.2023		AUGUST.2023		AUGUST.2023	
Project / Confirm Reference No.		Drawing Number		Date		SCALE	
HMT/SMD/437/23		HMT/SMD/437/23		AUGUST.2023		SCALE	



