

DATED 7th MARCH 2019

THE DERBYSHIRE COUNTY COUNCIL

**ROAD TRAFFIC REGULATION ACT 1984
(BRICKHOUSE YARD, CATHERINE STREET,
WASH HOUSE LANE, CHATSWORTH ROAD,
HEATON STREET, CHURCH STREET WEST,
MEYNELL CLOSE, NEW HALL ROAD, OLD
ROAD, RHODESIA ROAD, ST THOMAS'
STREET, MAYFIELD ROAD, CHESTERFIELD)**

(NO WAITING AT ANY TIME) ORDER 2018

JANIE BERRY

MATLOCK

Z3208

THE DERBYSHIRE COUNTY COUNCIL

ROAD TRAFFIC REGULATION ACT 1984 (BRICKHOUSE YARD, CATHERINE STREET WASH HOUSE LANE, CHATSWORTH ROAD, HEATON STREET, CHURCH STREET WEST, MEYNELL CLOSE, NEW HALL ROAD, OLD ROAD, RHODESIA ROAD, ST THOMAS' STREET, MAYFIELD ROAD, CHESTERFIELD)

(NO WAITING AT ANY TIME) ORDER 2018

The Derbyshire County Council in exercise of its powers under Sections 1, 2, 4 and 5 of the Road Traffic Regulation Act 1984 (Part III and IV of Schedule 9 of the Road Traffic Regulation Act 1984 ("the Act"), The Local Authorities' Traffic Orders (Procedure) England and Wales Regulations 1996 and all other enabling powers hereby makes the Following Order:-

1 CITATION AND COMMENCEMENT

This Order shall come into operation on the Eighteenth day of March Two Thousand and Nineteen and may be cited as "The Derbyshire County Council Road Traffic Regulation Act 1984 (Brickhouse Yard, Catherine Street, Wash House Lane, Chatsworth Road, Heaton Street, Church Street West, Meynell Close, New Hall Road, Old Road, Rhodesia Road, St Thomas' Street, Mayfield Road, Chesterfield) (No Waiting at any Time) Order 2018".

2 INTERPRETATION

In this Order:-

- 2.1 "the County Council" means Derbyshire County Council;
- 2.2 "Carriageway" means a way constituting or comprised in a highway being a way (other than a cycle track) over which the public have a right of way for the passage of Vehicles, as in Section 329(1) of the Highways Act 1980;
- 2.3 "CEO" means Civil Enforcement Officer and has the same meaning as in Section 76 of The 2004 Act;
- 2.4 "Delivering and Collecting" in relation to any Goods includes checking and collecting Goods for the purpose of their delivery or collection;

- 2.5 "Disabled Person's Badge" has the same meaning as in the Disabled Persons (Exemption for Disabled Persons) (England) Regulations 2000;
- 2.6 "Disabled Person's Vehicle" means a Vehicle displaying A Disabled Persons Badge in the relevant position as set out under Regulation 4 of the Local Authorities Orders (Exemption for Disabled Persons) (England) Regulations 2000.
- 2.7 "Driver" in relation to a Vehicle waiting in a Parking Place or on a road or length of road, means:-
- a) the person driving the Vehicle or responsible for the Vehicle at the time it was left in that Parking Place or road or length of road;
 - b) the registered keeper of the Vehicle shall be deemed to have been the Driver unless evidence to the contrary is shown;
 - c) where the Vehicle is a pedal cycle, the person (being a user) riding, pushing by hand or otherwise in charge of the Pedal Cycle at the time it was left in the Parking Place;
- 2.8 "Dual Purpose Vehicle" has the same meaning as defined in Part 1 Regulation 3 (2) of the Road Vehicles (Construction and Use) Regulations 1986;
- 2.9 Electronic Communications Apparatus, Electronic Communications Network and any Electronic Communications Line shall have the same meaning as in the Communications Act 2003;
- 2.10 "Footway" means a way comprised in a road which also comprises a carriageway being a way over which the public have right of way on foot only as defined in section 329 (1) Highways Act 1980. Footways are pedestrian paths alongside a Carriageway, and often referred to as a Pavement;
- 2.11 "Goods" means goods or burden of any description;
- 2.12 "Goods Vehicles" means a motor vehicle which is constructed or adapted for use for the carriage of Goods or a trailer so constructed or adapted, as in Section 192 (1) of the Road Traffic Act 1988;
- 2.13 "Junction" means, for measurement purposes only, the point where the prolongation of two kerb lines intersect with measurements taken along the line of the kerb for the said length of road otherwise stated;
- 2.14 "Loading and Unloading" means the transference, from or to a Vehicle, to or from premises, of Goods;
- 2.15 "Motor Vehicle" and "Motorcycle" have the same meaning as in section 136 of the Act;
- 2.16 "Owner" in relation to a Vehicle, means the person who is named in the Vehicle registration document as the registered keeper of a goods or passenger Vehicle

or who has the use of such Vehicle in the course of his employment and who is entitled to use such a Vehicle as though he were the registered keeper thereof

- 2.17 "Public Service Vehicle" has the meaning ascribed to it by Section 1 of the Public Passenger Vehicles Act 1981, that is to say it shall mean a motor Vehicle (other than a tramcar) which –
- (i) being a Vehicle adapted to carry more than eight passengers, used for carrying passengers for hire or reward; or
 - (ii) being a Vehicle not so adapted, is used for carrying passengers for hire or reward at separate fares in the course of a business of carrying passengers.
- 2.18 "Pedal Cycle" means a cycle (which has the same meaning as that ascribed to it in Section 192 of The Road Traffic Act 1988).
- 2.19 "Penalty Charge" and "Discounted Level for a Penalty Charge" means a charge set by the Council under Section 77 and Schedule 9 of the 2004 Act in accordance with the Civil Enforcement of Parking Contraventions (Guidelines on Levels of Charges) (England) Order 2007 (SI 2007 No. 3487)
- 2.20 "Penalty Charge Notice (PCN)" means a notice issued or served by CEO in accordance with Regulation 8, 9 or 10 of the Civil Enforcement of Parking Contraventions (England) General Regulations 2007 (SI 2007 No. 3483);
- 2.21 "Relevant Position" in respect of: -
- a) a Disabled Person's Badge or a Permit or a Parking Ticket, means:
 - (i) in the case of a Vehicle fitted with a front windscreen, that the Disabled Person's Badge or Permit is exhibited thereon with the front facing forward on the nearside of and immediately behind the windscreen; or
 - (ii) in the case of a Vehicle not fitted with a front windscreen, that the Disabled Person's Badge or Permit is exhibited on the front or nearside of the vehicle;
- 2.22 The Interpretation Act 1978 shall apply to its interpretation as it applies to Acts of Parliament
- 2.23 Any reference to any enactment shall be construed as a reference to the enactment as amended by any subsequent enactment
- 2.24 Any reference in this order to the masculine gender shall include the feminine gender and vice versa and any reference to a singular includes the plural and vice versa.
- 2.25 "The 2004 Act" means the Traffic Management Act 2004.
- 2.26 "The 2016 Regulations" means the Traffic Signs Regulations and General Directions 2016
- 2.27 "Vehicle" for the purposes of this Order means a "Motor Vehicle" or "Pedal Cycle".

2.28 "Verge" means any part of a highway which is not a Carriageway, Footway or Pavement but includes a way over which the public have a right of way on Pedal Cycles with or without a right of way on foot;

3 WAITING RESTRICTIONS

3.1 Save as provided in articles 4, 5 and 6 of this Order no person shall except upon the direction or with the permission of a Police Constable in uniform or a CEO, cause or permit any Vehicle to wait at any time on any day on the lengths of road specified in Schedule 1 to this Order.

4 GENERAL EXEMPTIONS

4.1 Nothing in Article 3 shall render it unlawful to cause or permit any Vehicle to wait in the lengths of road referred to therein for so long as may be necessary to enable:-

- (a) a person to board or alight from the Vehicle;
- (b) the Vehicle, if it cannot conveniently be used for such purpose in any other road, to be used in connection with any of the following operations namely:-
 - (i) building, industrial or demolition operations;
 - (ii) the removal of any obstruction to traffic;
 - (iii) the maintenance, improvement or reconstruction of the said lengths of road; or
 - (iv) the laying, erection, alteration or repair in, or on land adjacent to the said lengths of road of any sewer or of any main, pipe or apparatus for the supply of gas, water or electricity or of any Electronic Communications Line;
- (c) the Vehicle, if it cannot conveniently be used for such purpose in any other road, to be used in the service of a local authority or a water authority in pursuance of statutory powers or duties;
- (d) the Vehicle of a universal service provider (as defined in Section 4 of The Postal Services Act 2000) to be used for the purpose of delivering or collecting mail;
- (e) the Vehicle to take in petrol, oil, water or air from any garage situated on or adjacent to the said lengths of road;
- (f) any Vehicle, other than a privately owned Vehicle, which is being used as an official Vehicle for the purposes of a wedding (bridal Vehicle) or a funeral (hearse and cortege) at a Church or place of worship
- (g) the Vehicle to be used for fire brigade, ambulance or police purposes; or
- (h) Goods to be Loaded or Unloaded from the Vehicle.

5 DISABLED PERSONS' EXEMPTIONS

5.1 Nothing in Article 3 shall render it unlawful to cause or permit a Disabled Person's Vehicle which displays in the relevant position a Disabled Person's Badge and a parking disc (on which the driver, or other person in charge of the Vehicle, has marked the time at which the period of waiting began) to wait in the lengths of road referred to in that Article for a period not exceeding three hours (not being a period separated by an interval of less than one hour from a previous period of waiting) on the same Vehicle in the same length or on the same side of road on the same day.

5.2 Nothing in Article 3 shall render it unlawful to cause or permit a Disabled Person's Vehicle which displays in the relevant position a Disabled Person's Badge to wait in the lengths of road referred to in that Article.

5.3 A Vehicle displays a Disabled Person's Badge in the relevant position if:-

(i) in the case of a Vehicle fitted with a front windscreen, the badge is exhibited thereon on the near side of and immediately behind the windscreen and with its front facing forward so as to be legible from outside the Vehicle; or

(ii) in the case of a Vehicle not fitted with a front windscreen, the badge is exhibited in a conspicuous position on the Vehicle.

5.4 A vehicle displays a Disabled Person's Badge in the relevant position if:-

(i) in the case of a Vehicle fitted with a dashboard or fascia panel, the badge is exhibited thereon so that Part I of the badge is legible from outside the Vehicle; or

(ii) in the case of a Vehicle not fitted with a dashboard or fascia panel, the badge is exhibited in a conspicuous position on the Vehicle so that Part I of the badge is legible from outside the Vehicle.

5.5 A Vehicle displays a parking disc in the relevant position if:-

(i) in the case of a Vehicle fitted with a dashboard or fascia panel, the disc is exhibited thereon so that the quarter-hour period during which the period of waiting began is legible from outside the Vehicle; or

(ii) in the case of a Vehicle not so fitted, the disc is exhibited in a conspicuous position on the Vehicle so that the quarter-hour period during which the period of waiting began is legible from outside the Vehicle".

6 PUBLIC SERVICE VEHICLES

6.1 Nothing in Article 3 shall apply to a Public Service Vehicle.

7 EFFECT OF ORDER

7.1 The prohibitions and restrictions imposed by this Order shall be in addition to and not in derogation from any restrictions or requirements imposed by

regulations made or having effect as if made under the Act of 1984 or by or under any other enactment.

8 REVOCATIONS OF PREVIOUS ORDERS

8.1 Any permanent Traffic Regulation Orders made prior to this Order, insofar as they relate to parking, loading and waiting restrictions on the length of road listed in Schedules to this order are hereby revoked.

8.2 The Derbyshire County Councils Consolidation Order 2016 in so far as it relates to the lengths of roads listed in schedule 2 to this order are hereby revoked.

SCHEDULE 1

NO WAITING AT ANY TIME

Brickhouse Yard

East Side

From a point 5 metres north-west of its junction with Catherine Street in a south-easterly direction for a distance of 32 metres, and then in a westerly direction for a distance of 5 metres.

West Side

From its junction with Catherine Street in a south-westerly direction for a distance of 25 metres, then in an easterly direction for a distance of 5 metres.

Catherine Street

North Side

From its junction with Brickhouse Yard in a north-easterly direction for a distance of 2 metres.

South Side

From its junction with Brickhouse Yard in a north-easterly direction for a distance of 5 metres.

Heaton Street

East Side

From a point 5 metres north of its junction with Church Street West to a point 5 metres south of its junction with Church Street West.

Church Street West

Both Sides

From its junction with Heaton Street in an easterly direction for a distance of 7 metres.

Meynell Close

Both Sides

From its junction with Church Street West in a northerly direction for a distance of 7 metres.

New Hall Road

South Side

From a point 42 metres west of its junction with Old Hall Road in a westerly direction for a distance of 5 metres.

North Side

From a point 36 metres west of its junction with Old Hall Road in a westerly then northerly directly for a distance of 12 metres.

Rhodesia Road

North Side

From a point 5 metres west of its junction with St Thomas's Street to a point 5 metres east of its junction with St Thomas' Street.

St Thomas' Street

West Side

From its junction with Rhodesia Road in a northerly direction for a distance of 5 metres.

West Side

From a point 5 metres south of its junction with Mayfield Road to a point 5 metres north of its junction with Mayfield Road.

East Side

From its junction with Rhodesia Road in a northerly direction for a distance of 8 metres.

Mayfield Road

Both Sides

From its junction with St Thomas' Street in a westerly direction for a distance of 7 metres.

Wash House Lane

Both Sides

From its junction with Chatsworth Road in a southerly direction for a distance of 3 metres.

Chatsworth Road

South Side

From a point 7 metres west of its junction with Wash House Lane to a point 5 metres east of its junction with Wash House Lane.

Haddon Close

Both Sides

From a point 9 metres south of its junction with Chatsworth Road in a southerly direction for a distance of 3 metres

SCHEDULE 2

REVOCATION OF NO WAITING AT ANY TIME

Old Road

South Side

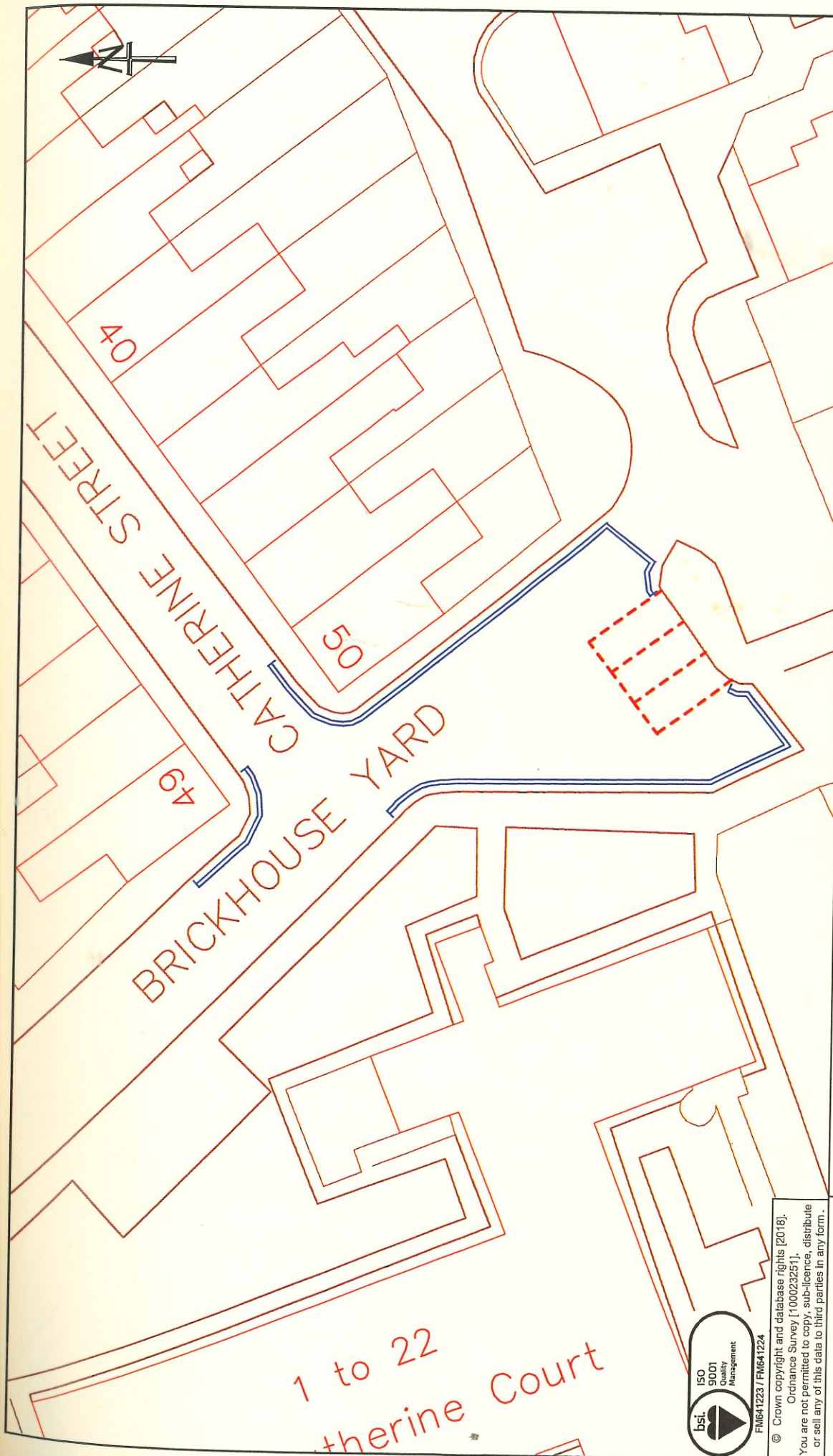
From a point 40 metres east of its junction with Old Hall Road in an easterly direction for a distance of 10 metres.

THE COMMON SEAL of the Derbyshire)
County Council was hereunto affixed)
the seventh day of March Two)
Thousand and Nineteen in the presence of:-)


Asst. Director of Legal Services

Number in Seal
Book

2019/258



1 to 22
Catherine Court



© Crown copyright and database rights [2016].
Ordnance Survey [100023251].
You are not permitted to copy, sub-licence, distribute
or sell any of this data to third parties in any form.



MIKE ASHWORTH
Strategic Director
Economy, Transport and Environment

KEY:



PROPOSED NO WAITING AT ANY
TIME (DOUBLE YELLOW LINES)



PROPOSED PARKING BAYS

PROJECT TITLE
PROPOSED NO WAITING AT ANY TIME MARKINGS
BRICKHOUSE YARD/
CATHERINE STREET, CHESTERFIELD

DRAWING TITLE
CONSULTATION
DRAWING

DRAWN
PHIL BRAISBY
Date 30/06/18

CHECKED
BRIDGET GOULD
Date 30/06/18

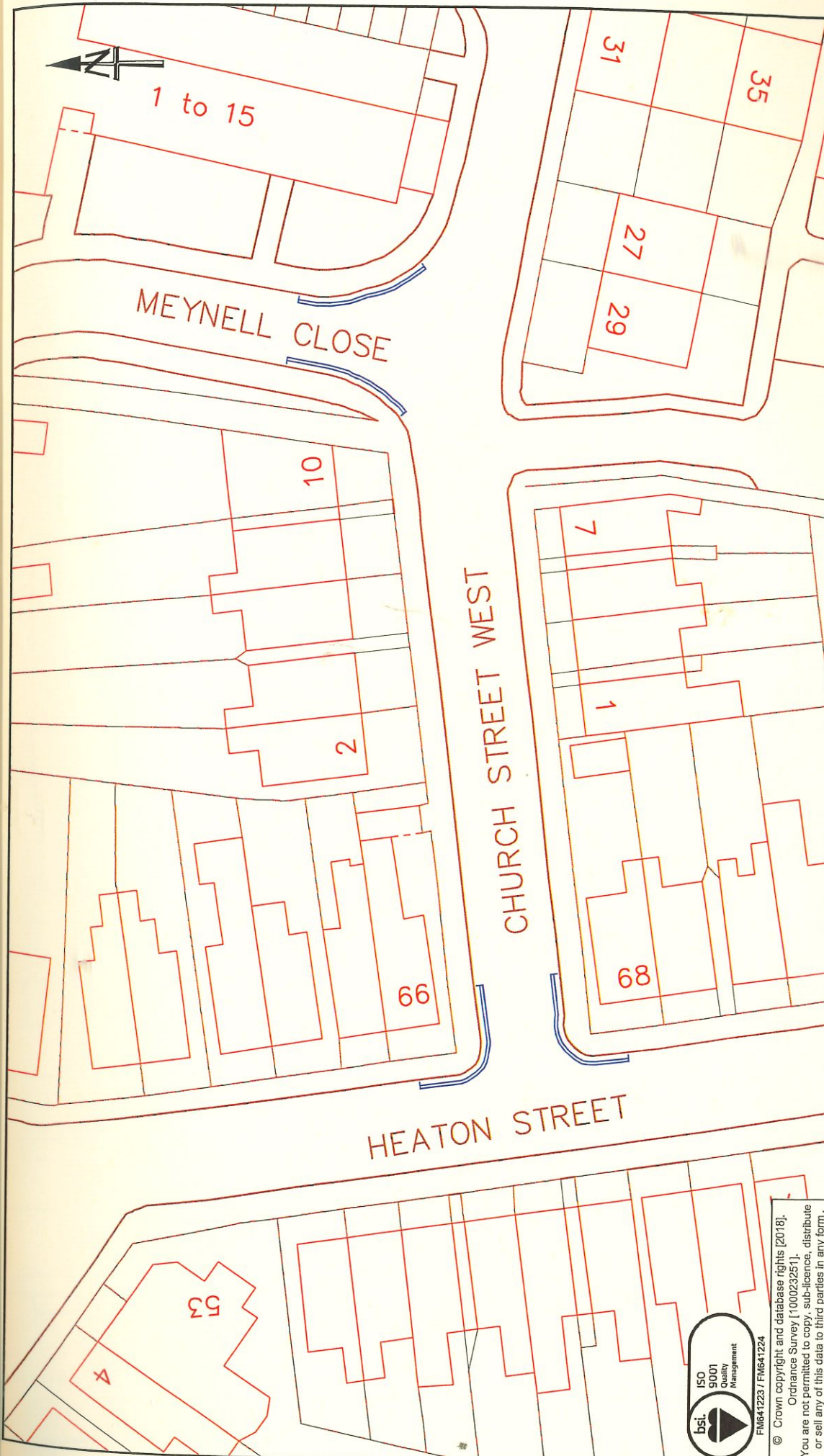
APPROVED
BRIDGET GOULD
Date 30/06/18

Project / Confirm
Reference No.
Drawing
Number
HMT/PB/282/18_REV_A

SCALE


NTS

ORIGINAL DRAWING SIZE 297 x 210 (A4)



PROJECT TITLE	PROPOSED NO WAITING AT ANY TIME MARKINGS HEATON STREET/CHURCH STREET WEST/ MEYNELL CLOSE, CHESTERFIELD	DRAWN	PHIL BRAISBY	CHECKED	BRIDGET GOULD	APPROVED	BRIDGET GOULD
DRAWING TITLE	CONSULTATION DRAWING	Date	21/06/18	Date	21/06/18	Date	21/06/18
		Project / Confirm Reference No.				SCALE	NTS
		Drawing Number					

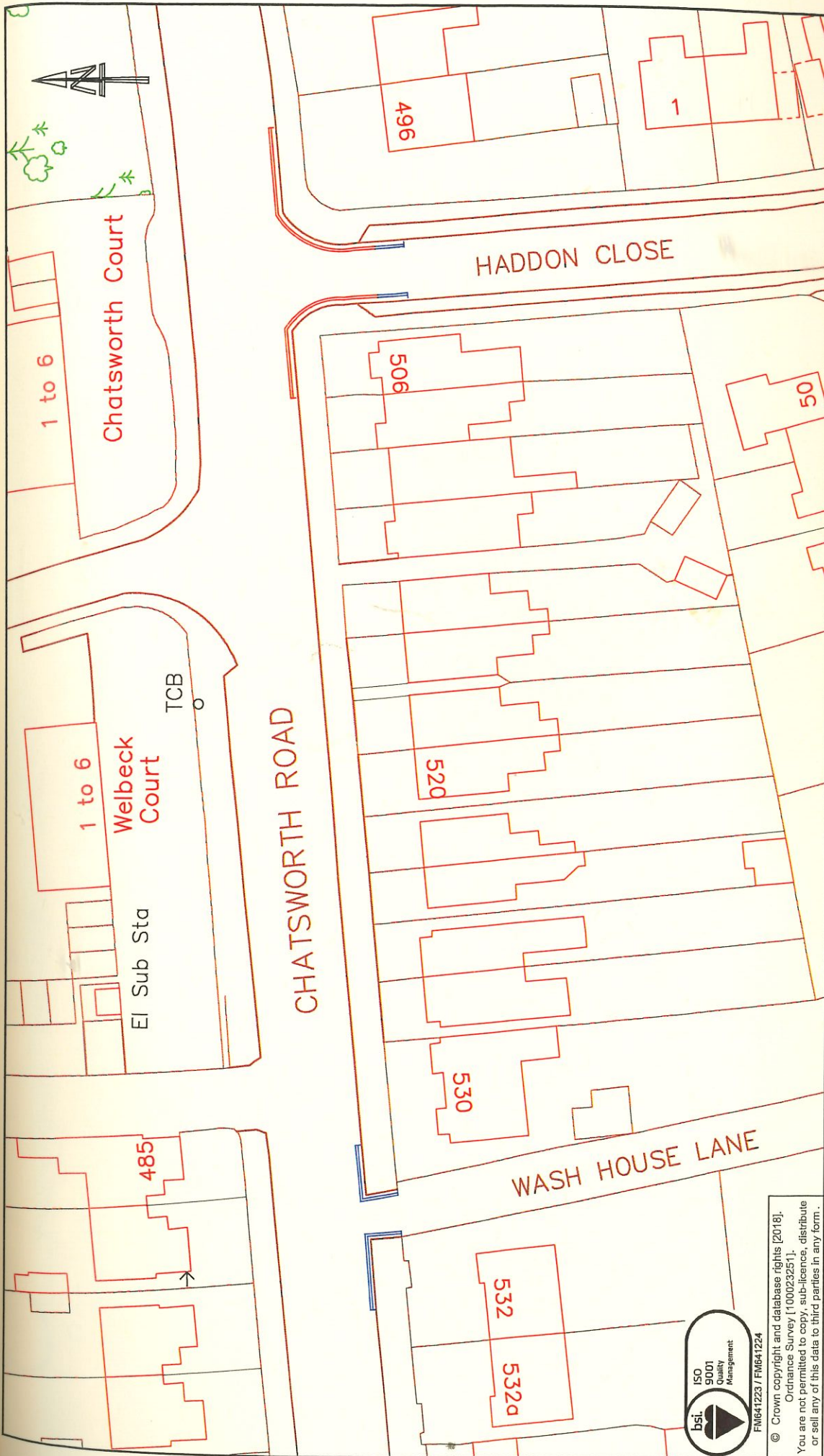
KEY:	PROPOSED NO WAITING AT ANY TIME (DOUBLE YELLOW LINES)
------	--

 <p>DERBYSHIRE County Council</p> <p>MIKE ASHWORTH Strategic Director Economy, Transport and Environment</p>
--

© Crown copyright and database rights [2018].
Ordnance Survey [100023251].
You are not permitted to copy, sub-licence, distribute
or sell any of this data to third parties in any form.



FM641223 / FM641224

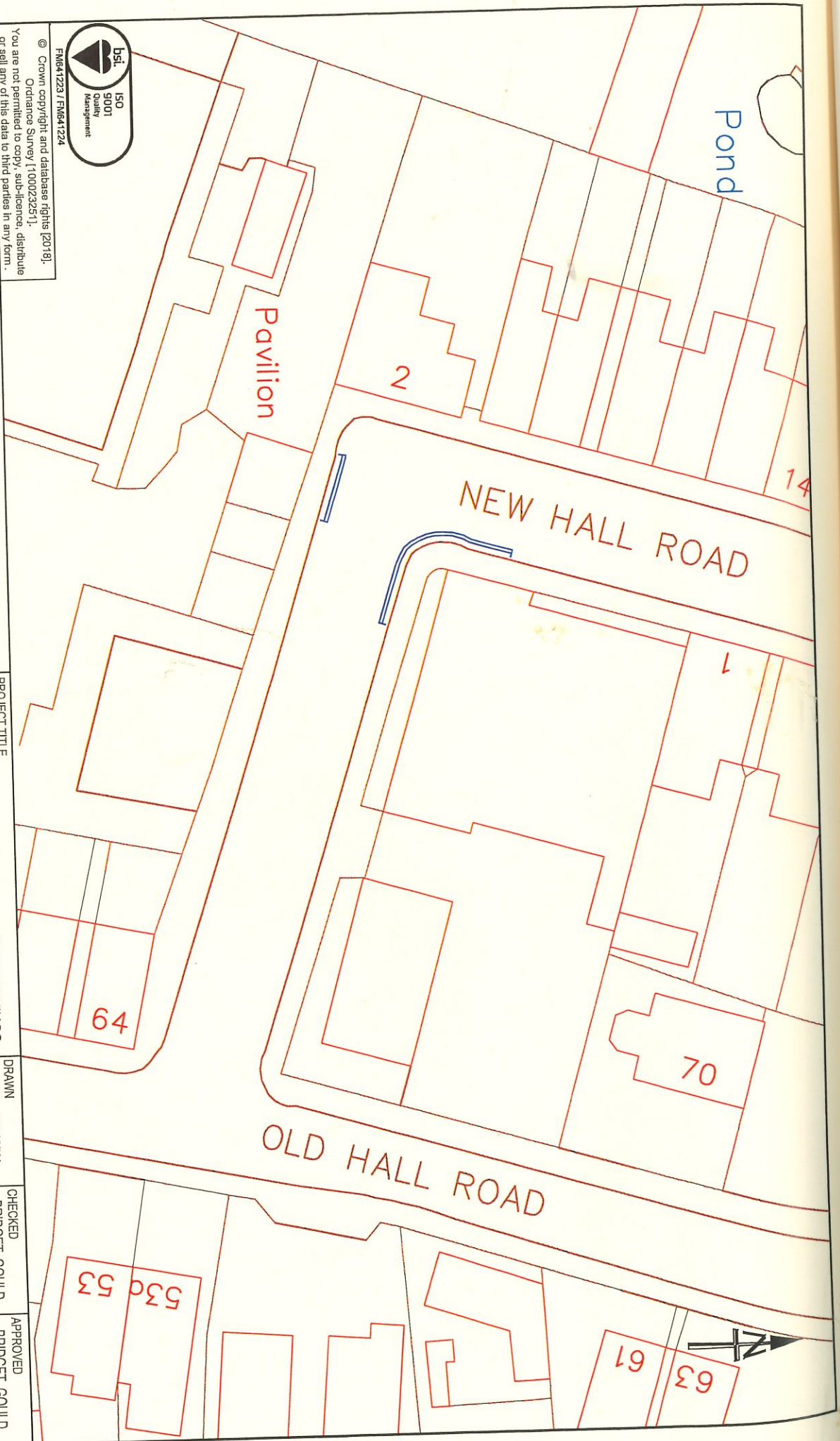


DERBYSHIRE County Council MIKE ASHWORTH Strategic Director Economy, Transport and Environment	KEY: <div style="display: flex; justify-content: space-around;"> <div style="text-align: center;"> PROPOSED NO WAITING AT ANY TIME (DOUBLE YELLOW LINES) </div> <div style="text-align: center;"> EXISTING NO WAITING AT ANY TIME (DOUBLE YELLOW LINES) </div> </div>		PROJECT TITLE PROPOSED NO WAITING AT ANY TIME MARKINGS WASH HOUSE LANE/HADDON CLOSE/ CHATSWORTH ROAD, CHESTERFIELD		DRAWN PHIL BRAISBY Date 21/06/18	CHECKED BRIDGET GOULD Date 21/06/18	APPROVED BRIDGET GOULD Date 21/06/18
	DRAWING TITLE CONSULTATION DRAWING		Project / Confirm Reference No. HMT/PB/284/18		SCALE NTS		

File Created: Thu 21-Jun-2018 - 09:49AM
 Last Saved: Mon 15-Oct-2018 - 12:33PM
 File Location: C:\Users\p40005\Desktop\Chesfield TPO\Rolling Plans.dwg



FM641223 / FM641224
 © Crown copyright and database rights [2018].
 Ordnance Survey [100023251].
 You are not permitted to copy, sub-licence, distribute
 or sell any of this data to third parties in any form.



FM641223 / FM641224

© Crown copyright and database rights [2018].
 Ordnance Survey [100023251].
 You are not permitted to copy, sub-licence, distribute
 or sell any of this data to third parties in any form.



MIKE ASHWORTH
 Strategic Director
 Economy, Transport and Environment

KEY:

PROPOSED NO WAITING AT ANY
 TIME (DOUBLE YELLOW LINES)

PROJECT TITLE
 PROPOSED NO WAITING AT ANY TIME MARKINGS

NEW HALL ROAD,
 CHESTERFIELD

DRAWING TITLE
 CONSULTATION
 DRAWING

DRAWN

PHIL BRAISBY

Date

21/06/18

CHECKED

BRIDGET GOULD

Date

21/06/18

APPROVED

BRIDGET GOULD

Date

21/06/18

Project / Confirm
 Reference No.

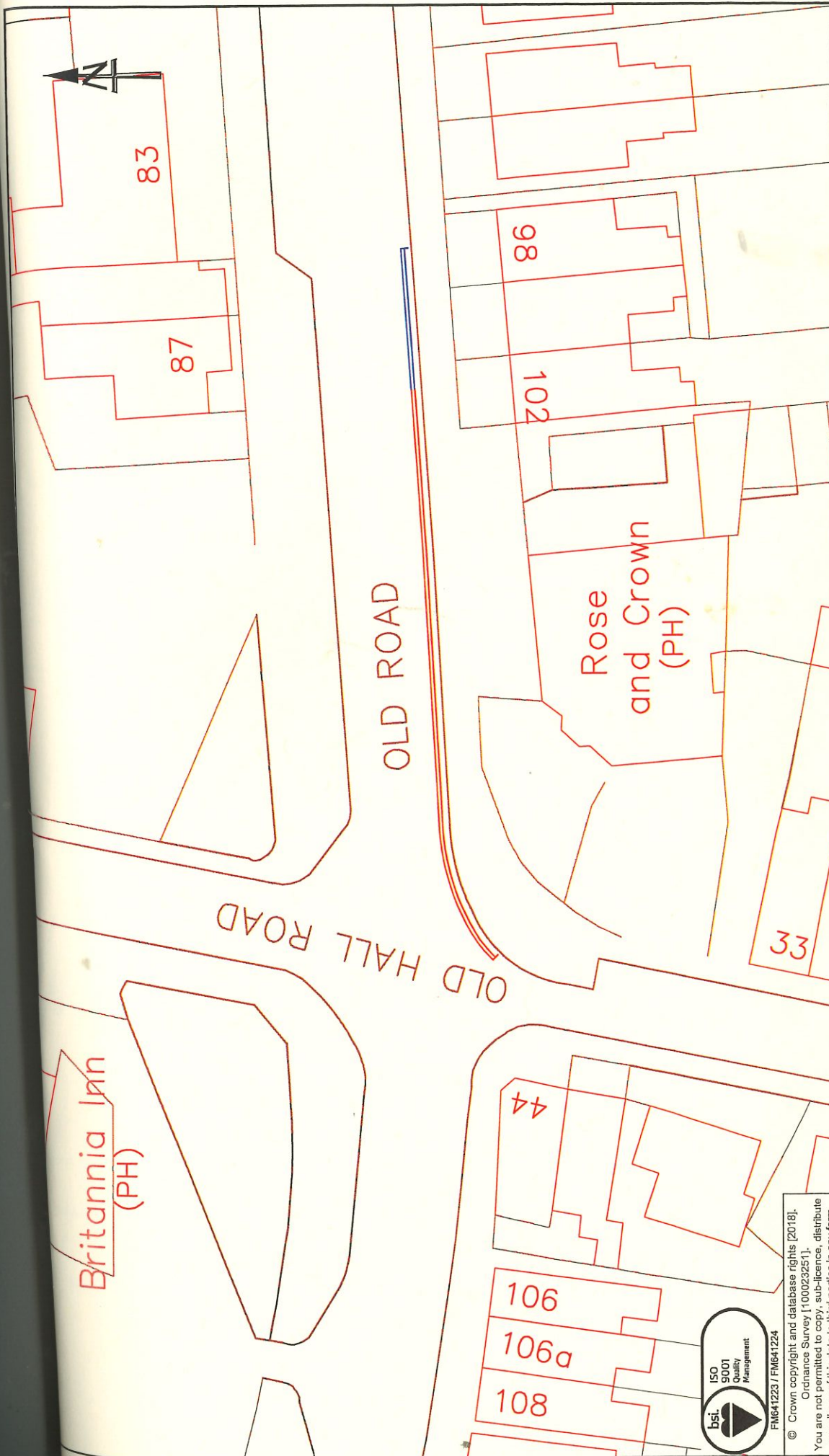
Drawing
 Number

HMT/PB/285/18

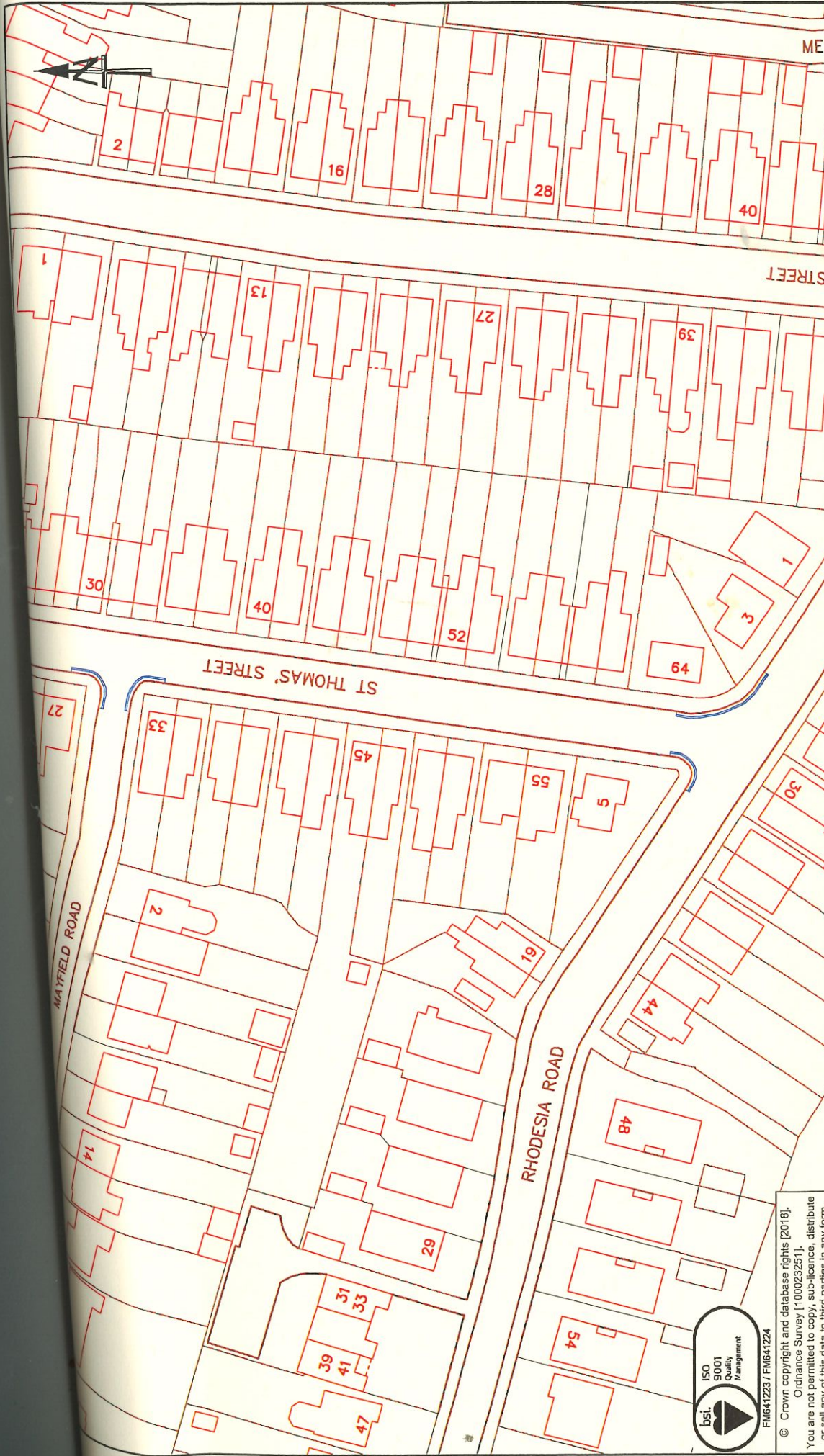
SCALE

NTS

ORIGINAL DRAWING SIZE: 397 x 210 (A4)



<p>KEY:</p> <p>EXISTING NO WAITING AT ANY TIME LINING TO BE REMOVED (DOUBLE YELLOW LINES)</p> <p>EXISTING NO WAITING AT ANY TIME LINING TO REMAIN (DOUBLE YELLOW LINES)</p>		<p>PROJECT TITLE</p> <p>PROPOSED NO WAITING AT ANY TIME MARKINGS OLD ROAD, CHESTERFIELD</p>		<p>DRAWN PHIL BRAISBY</p>	<p>CHECKED BRIDGET GOULD</p>	<p>APPROVED BRIDGET GOULD</p>
<p>DERBYSHIRE County Council</p> <p>MIKE ASHWORTH Strategic Director Economy, Transport and Environment</p>		<p>DRAWING TITLE</p> <p>CONSULTATION DRAWING</p>		<p>Date 21/06/18</p>	<p>Date 21/06/18</p>	<p>Date 21/06/18</p>
<p>bsi. ISO 9001 Quality Management FM641223 / FM641224</p> <p>© Crown copyright and database rights [2018]. Ordnance Survey [100023251]. You are not permitted to copy, sub-licence, distribute or sell any of this data to third parties in any form.</p>		<p>Project / Confirm Reference No.</p> <p>HMT/PB/286/18</p>		<p>Scale</p> <p>NTS</p>		



© Crown copyright and database rights [2018].
 Ordnance Survey [100023251].
 You are not permitted to copy, sub-licence, distribute
 or sell any of this data to third parties in any form.



MIKE ASHWORTH
 Strategic Director
 Economy, Transport and Environment

KEY:

 PROPOSED NO WAITING AT ANY
 TIME (DOUBLE YELLOW LINES)

PROJECT TITLE
 PROPOSED NO WAITING AT ANY TIME MARKINGS
 RHODESIA ROAD/MAYFIELD ROAD/
 ST THOMAS' STREET, CHESTERFIELD

DRAWING TITLE
 CONSULTATION
 DRAWING

DRAWN PHIL BRAISBY	CHECKED BRIDGET GOULD	APPROVED BRIDGET GOULD
Date 21/06/18	Date 21/06/18	Date 21/06/18
Project / Confirm Reference No.		
Drawing Number HMT/PB/287/18		SCALE NTS