

DATED 13th SEPTEMBER 2018

THE DERBYSHIRE COUNTY COUNCIL

ROAD TRAFFIC REGULATION ACT 1984

**(ELMTON ROAD & HOLBECK STREET,
CRESWELL; NEWBOUNDMILL LANE &
DEANS GATE, PLEASLEY; VERNON STREET,
STATION ROAD, ORCHARD CLOSE, CARTER
LANE & PORTLAND ROAD, SHIREBROOK)**

(NO WAITING AT ANY TIME) ORDER 2018

JANIE BERRY

MATLOCK

Z3194

CLS/1726

THE DERBYSHIRE COUNTY COUNCIL

ROAD TRAFFIC REGULATION ACT 1984

**(ELMTON ROAD & HOLBECK STREET,
CRESWELL; NEWBOUNDMILL LANE &
DEANS_GATE, PLEASLEY; VERNON STREET,
STATION ROAD, ORCHARD CLOSE, CARTER
LANE & PORTLAND ROAD, SHIREBROOK)**

(NO WAITING AT ANY TIME) ORDER 2018

The Derbyshire County Council in exercise of its powers under Sections 1, 2, 4 and Part III and IV of Schedule 9 of the Road Traffic Regulation Act 1984 ("the Act", The Local Authorities' Traffic Orders (Procedure) England and Wales) Regulations 1996 and all other enabling powers hereby makes the Following Order:-

1 CITATION AND COMMENCEMENT

This Order shall come into operation on the twenty fourth day of September Two Thousand and Eighteen and may be cited as "The Derbyshire County Council, (Elmton Road & Holbeck Street, Creswell; Newboundmill Lane & Deansgate, Pleasley; Vernon Street, Station Road, Orchard Close & Portland Road, Shirebrook (No Waiting at any Time) Order 2018".

2 INTERPRETATION

In this Order:-

- 2.1 "the County Council" means Derbyshire County Council;
- 2.2 "Carriageway" means a way constituting or comprised in a highway being a way (other than a cycle track) over which the public have a right of way for the passage of Vehicles, as in Section 329(1) of the Highways Act 1980;
- 2.3 "CEO" means Civil Enforcement Officer and has the same meaning as in Section 76 of The 2004 Act;
- 2.4 "Delivering and Collecting" in relation to any Goods includes checking the Goods for the purpose of their delivery or collection;

- 2.5 "Disabled Person's Badge" has the same meaning as in the Disabled Persons (Exemption for Disabled Persons) (England) Regulations 2000;
- 2.6 "Disabled Person's Vehicle" means a Vehicle displaying A Disabled Persons Badge in the relevant position as set out under Regulation 4 of the Local Authorities Orders (Exemption for Disabled Persons) (England) Regulations 2000.
- 2.7 "Driver" in relation to a Vehicle waiting in a Parking Place or on a road or length of road, means:-
- a) the person driving the Vehicle or responsible for the Vehicle at the time it was left in that Parking Place or road or length of road;
 - b) the registered keeper of the Vehicle shall be deemed to have been the Driver unless evidence to the contrary is shown;
 - c) where the Vehicle is a pedal cycle, the person (being a user) riding, pushing by hand or otherwise in charge of the Pedal Cycle at the time it was left in the Parking Place;
- 2.8 "Dual Purpose Vehicle" has the same meaning as defined in Part 1 Regulation 3 (2) of the Road Vehicles (Construction and Use) Regulations 1986;
- 2.9 Electronic Communications Apparatus, Electronic Communications Network and any Electronic Communications Line shall have the same meaning as in the Communications Act 2003;
- 2.10 "Footway" means a way comprised in a road which also comprises a carriageway being a way over which the public have right of way on foot only as defined in section 329 (1) Highways Act 1980. Footways are pedestrian paths alongside a Carriageway, and often referred to as a Pavement;
- 2.11 "Goods" means goods or burden of any description;
- 2.12 "Goods Vehicles" means a motor vehicle which is constructed or adapted for use for the carriage of Goods or a trailer so constructed or adapted, as in Section 192 (1) of the Road Traffic Act 1988;
- 2.13 "Junction" means, for measurement purposes only, the point where the prolongation of two kerb lines intersect with measurements taken along the line of the kerb for the said length of road otherwise stated;
- 2.14 "Loading and Unloading" means the transference, from or to a Vehicle, to or from premises, of Goods;
- 2.15 "Motor Vehicle" and "Motorcycle" have the same meaning as in section 136 of the Act;
- 2.16 "Owner" in relation to a Vehicle, means the person who is named in the Vehicle registration document as the registered keeper of a goods or passenger Vehicle

or who has the use of such Vehicle in the course of his employment and who is entitled to use such a Vehicle as though he were the registered keeper thereof;

2.17 "Public Service Vehicle" has the meaning ascribed to it by Section 1 of the Public Passenger Vehicles Act 1981, that is to say it shall mean a motor Vehicle (other than a tramcar) which –

- (i) being a Vehicle adapted to carry more than eight passengers, is used for carrying passengers for hire or reward; or
- (ii) being a Vehicle not so adapted, is used for carrying passengers for hire or reward at separate fares in the course of a business of carrying passengers.

2.18 "Pedal Cycle" means a cycle (which has the same meaning as that ascribed to it in Section 192 of The Road Traffic Act 1988).

2.19 "Penalty Charge" and "Discounted Level for a Penalty Charge" means a charge set by the Council under Section 77 and Schedule 9 of the 2004 Act in accordance with the Civil Enforcement of Parking Contraventions (Guidelines on Levels of Charges) (England) Order 2007 (SI 2007 No,3487)

2.20 "Penalty Charge Notice (PCN)" means a notice issued or served by CEO in accordance with Regulation 8, 9 or 10 of the Civil Enforcement of Parking Contraventions (England) General Regulations 2007 (SI 2007 No. 3483);

2.21 "Relevant Position" in respect of: -

- a) a Disabled Person's Badge or a Permit or a Parking Ticket, means:
 - (i) in the case of a Vehicle fitted with a front windscreen, that the Disabled Person's Badge or Permit is exhibited thereon with the front facing forward on the nearside of and immediately behind the windscreen; or
 - (ii) in the case of a Vehicle not fitted with a front windscreen, that the Disabled Person's Badge or Permit is exhibited on the front or nearside of the vehicle;

2.22 The Interpretation Act 1978 shall apply to its interpretation as it applies to Acts of Parliament

2.23 Any reference to any enactment shall be construed as a reference to that enactment as amended by any subsequent enactment

2.24 Any reference in this order to the masculine gender shall include the female gender and vice versa and any reference to a singular includes the plural and vice versa.

2.25 "The 2004 Act" means the Traffic Management Act 2004.

2.26 "The 2016 Regulations" means the Traffic Signs Regulations and General Directions 2016

2.27 "Vehicle" for the purposes of this Order means a "Motor Vehicle" or "Pedal Cycle".

2.28 "Verge" means any part of a highway which is not a Carriageway, Footway or Pavement but includes a way over which the public have a right of way on Pedal Cycles with or without a right of way on foot;

3 WAITING RESTRICTIONS

3.1 Save as provided in articles 4, 5 and 6 of this Order no person shall except upon the direction or with the permission of a Police Constable in uniform or a CEO, cause or permit any Vehicle to wait at any time on any day on the lengths of road specified in Schedule 1 to this Order.

4 GENERAL EXEMPTIONS

4.1 Nothing in Article 3 shall render it unlawful to cause or permit any Vehicle to wait in the lengths of road referred to therein for so long as may be necessary to enable:-

- (a) a person to board or alight from the Vehicle;
- (b) the Vehicle, if it cannot conveniently be used for such purpose in any other road, to be used in connection with any of the following operations namely:-
 - (i) building, industrial or demolition operations;
 - (ii) the removal of any obstruction to traffic;
 - (iii) the maintenance, improvement or reconstruction of the said lengths of road; or
 - (iv) the laying, erection, alteration or repair in, or on land adjacent to the said lengths of road of any sewer or of any main, pipe or apparatus for the supply of gas, water or electricity or of any Electronic Communications Line;
- (c) the Vehicle, if it cannot conveniently be used for such purpose in any other road, to be used in the service of a local authority or a water authority in pursuance of statutory powers or duties;
- (d) the Vehicle of a universal service provider (as defined in Section 4 of The Postal Services Act 2000) to be used for the purpose of delivering or collecting mail;
- (e) the Vehicle to take in petrol, oil, water or air from any garage situated on or adjacent to the said lengths of road;
- (f) any Vehicle, other than a privately owned Vehicle, which is being used as an official Vehicle for the purposes of a wedding (bridal Vehicle) or a funeral (hearse and cortege) at a Church or place of worship
- (g) the Vehicle to be used for fire brigade, ambulance or police purposes; or
- (h) Goods to be Loaded or Unloaded from the Vehicle.

5 DISABLED PERSONS' EXEMPTIONS

5.1 Nothing in Article 3 shall render it unlawful to cause or permit a Disabled Person's Vehicle which displays in the relevant position a Disabled Person's Badge, and a parking disc (on which the driver, or other person in charge of the Vehicle, has marked the time at which the period of waiting began) to wait in the lengths of road referred to in that Article for a period not exceeding three hours (not being a period separated by an interval of less than one hour from a previous period of waiting by the same Vehicle in the same length or on the same side of road on the same day).

5.2 Nothing in Article 3 shall render it unlawful to cause or permit a Disabled Person's Vehicle which displays in the relevant position a Disabled Person's Badge to wait in the lengths of road referred to in that Article.

5.3 A Vehicle displays a Disabled Person's Badge in the relevant position if:-

(i) in the case of a Vehicle fitted with a front windscreen, the badge is exhibited thereon on the near side of and immediately behind the windscreen and with its front facing forward so as to be legible from outside the Vehicle; or

(ii) in the case of a Vehicle not fitted with a front windscreen, the badge is exhibited in a conspicuous position on the Vehicle.

5.4 A vehicle displays a Disabled Person's Badge in the relevant position if:-

(i) in the case of a Vehicle fitted with a dashboard or fascia panel, the badge is exhibited thereon so that Part I of the badge is legible from outside the Vehicle; or

(ii) in the case of a Vehicle not fitted with a dashboard or fascia panel, the badge is exhibited in a conspicuous position on the Vehicle so that Part I of the badge is legible from outside the Vehicle.

5.5 A Vehicle displays a parking disc in the relevant position if:-

(i) in the case of a Vehicle fitted with a dashboard or fascia panel, the disc is exhibited thereon so that the quarter-hour period during which the period of waiting began is legible from outside the Vehicle; or

(ii) in the case of a Vehicle not so fitted, the disc is exhibited in a conspicuous position on the Vehicle so that the quarter-hour period during which the period of waiting began is legible from outside the Vehicle".

6 PUBLIC SERVICE VEHICLES

6.1 Nothing in Article 3 shall apply to a Public Service Vehicle.

7 EFFECT OF ORDER

7.1 The prohibitions and restrictions imposed by this Order shall be in addition to and not in derogation from any restrictions or requirements imposed by any regulations made or having effect as if made under the Act of 1984 or by or under any other enactment.

8 REVOCATIONS OF PREVIOUS ORDERS

8.1 Any permanent Traffic Regulation Orders made prior to this Order, insofar as they relate to parking, loading and waiting restrictions on the length of road listed in Schedules to this order are hereby revoked.

SCHEDULE 1

PROPOSED NO WAITING AT ANY TIME

Elmton Road, Creswell

North Side

From a point 20 metres south west of its junction with Holbeck Street to a point 12 metres north east of its junction with Holbeck Street.

Holbeck Street, Creswell

West Side

From its junction with Elmton Road in a northerly direction for a distance of 11 metres.

East Side

From its junction with Elmton Road in northerly direction for a distance of 21 metres.

Newboundmill Lane, Pleasley

West Side

From its junction with Chesterfield Road in a south-westerly direction for a distance of 32 metres.

East Side

From its junction with Chesterfield Road in a south-westerly direction for a distance of 34 metres.

Deansgate, Pleasley**Both Sides**

From its junction with Newboundmill Lane in a north-westerly direction for a distance of 14 metres.

Vernon Street, Shirebrook**West Side**

From its junction with Station Road in a south-easterly direction for a distance of 39 metres.

East Side

From its junction with Station Road in a south-easterly direction for a distance of 10 metres.

Station Road, Shirebrook**South Side**

From a point 21 metres south west of its junction with Vernon Street to a point 23 metres north east of its junction with Vernon Street.

Orchard Close, Shirebrook**West Side**

From its junction with Park Road in a south-westerly direction for a distance of 10 metres.

East Side

From its junction with Park Road in a south-westerly direction for a distance of 25 metres.

From a point 55 metres south of its junction with Park Road in an southerly then easterly direction for a distance of 58 metres

Entrance to Park Junior School, Shirebrook**Both Sides**

From its junction with Orchard Close in a westerly direction for a distance of 8 metres

Carter Lane, Shirebrook**North Side**

From its junction with Thickley Close in a westerly direction for a distance of 115 metres.

South Side

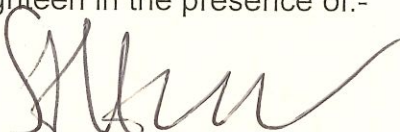
From its junction with Victoria Street in a westerly direction for a distance of 127 metres.

Portland Road, Shirebrook

South Side

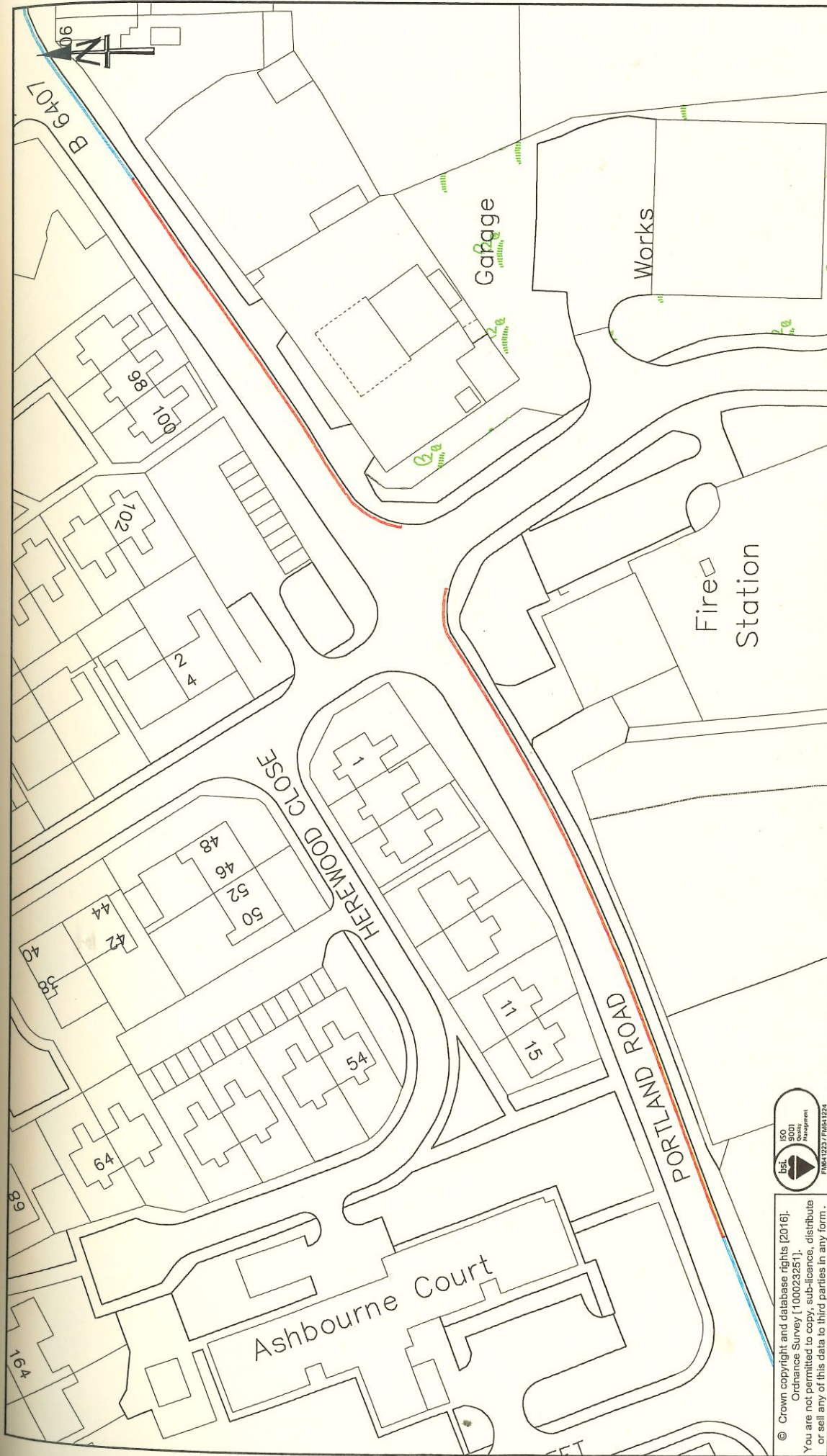
From a point 36 metres south west of its junction with Station Road in an south-westerly direction for a distance of 213 metres

THE COMMON SEAL of the Derbyshire)
County Council was hereunto affixed)
The Thirteenth day of September Two)
Thousand and Eighteen in the presence of:-)

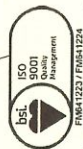

Director of Legal Services

Number in Seal
Book

2018/742



© Crown copyright and database rights [2016].
Ordnance Survey [100023251].
You are not permitted to copy, sub-licence, distribute
or sell any of this data to third parties in any form.



DERBYSHIRE
County Council
Improving life for local people

MIKE ASHWORTH
Strategic Director
Economy, Transport and Communities

KEY:



PROPOSED NO WAITING AT ANY
TIME (DOUBLE YELLOW LINES)

EXISTING NO WAITING AT ANY
TIME (DOUBLE YELLOW LINES)

PROJECT TITLE

PROPOSED NO WAITING AT ANY TIME MARKINGS
PORTLAND ROAD, SHIREBROOK

DRAWING TITLE

CONSULTATION
DRAWING

DRAWN

PHIL_BRAISBY

Date

13/06/18

CHECKED

BRIDGET_GOULD

Date

13/06/18

APPROVED

BRIDGET_GOULD

Date

13/06/18

Project / Confirm
Reference No.

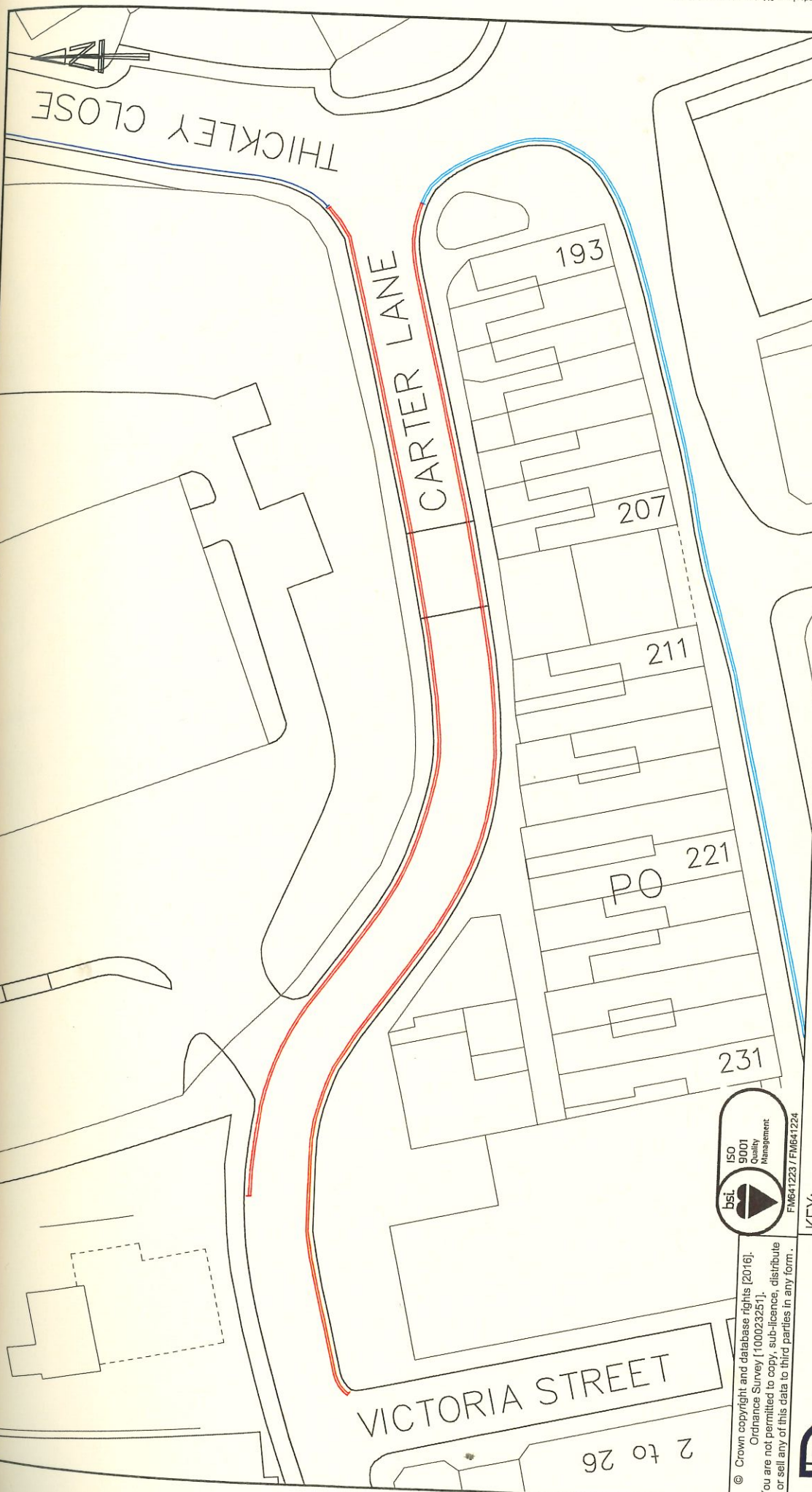
Drawing
Number

HMT/PB/301/17-REV_A

SCALE

NTS

ORIGINAL DRAWING SIZE 297 x 210 (A4)



© Crown copyright and database rights [2016].
 Ordnance Survey [100023251].
 You are not permitted to copy, sub-licence, distribute
 or sell any of this data to third parties in any form.

DERBYSHIRE
 County Council
Improving life for local people

MIKE ASHWORTH
 Strategic Director
 Economy, Transport and Communities

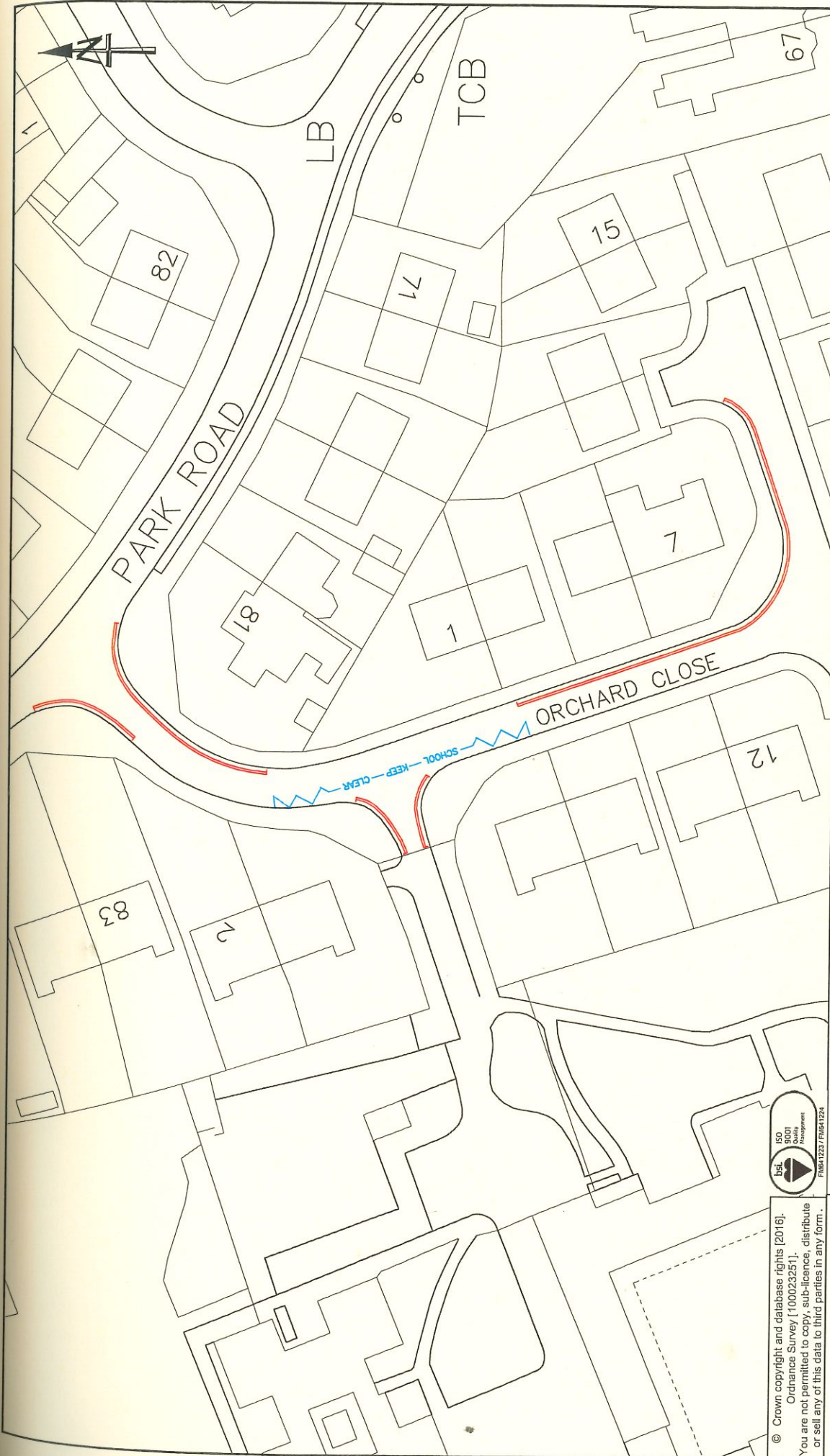
- KEY:**
- PROPOSED NO WAITING AT ANY TIME (DOUBLE YELLOW LINES)
 - EXISTING NO WAITING AT ANY TIME (DOUBLE YELLOW LINES)
 - EXISTING NO WAITING MON - SAT 8AM - 6PM (SINGLE YELLOW LINE)

PROJECT TITLE
 PROPOSED NO WAITING AT ANY TIME MARKINGS
 CARTER LANE, SHIREBROOK

DRAWING TITLE
 CONSULTATION
 DRAWING


DRAWN PHIL BRAISBY	CHECKED BRIDGET GOULD	APPROVED BRIDGET GOULD
Date 12/06/18	Date 12/06/18	Date 12/06/18
Project / Confirm Reference No.		
Drawing Number HMT/PB/302/17_REV_A		
SCALE NTS		

ORIGINAL DRAWING SIZE 297 x 210 (A4)



© Crown copyright and database rights (2016).
Ordnance Survey (100023251).
You are not permitted to copy, sub-licence, distribute
or sell any of this data to third parties in any form.





DERBYSHIRE
County Council
Improving life for local people

MIKE ASHWORTH
Strategic Director
Economy, Transport and Communities

KEY:

- PROPOSED NO WAITING AT ANY TIME (DOUBLE YELLOW LINES)
- EXISTING SCHOOL KEEP CLEAR MARKING

PROPOSED NO WAITING AT ANY TIME (DOUBLE YELLOW LINES)

EXISTING SCHOOL KEEP CLEAR MARKING

PROJECT TITLE
PROPOSED NO WAITING AT ANY TIME MARKINGS
ORCHARD CLOSE, SHIREBROOK

DRAWING TITLE
CONSULTATION
DRAWING

DRAWN PHIL BRAISBY	CHECKED BRIDGET GOULD	APPROVED BRIDGET GOULD
Date 12/06/18	Date 12/06/18	Date 12/06/18
Project / Confirm Reference No.		
Drawing Number HMT/PB/303/17_REV_A		
SCALE NTS		

ORIGINAL DRAWING SIZE 297 x 210 (A3)



DRAWN	CHECKED	APPROVED
PHIL BRAISBY	BRIDGET GOULD	BRIDGET GOULD
Date 12/06/18	Date 12/06/18	Date 12/06/18
Project / Confirm Reference No.		
HMT/PB/304/17_REV_A		
SCALE		
NTS		

PROJECT TITLE	PROPOSED NO WAITING AT ANY TIME MARKINGS VERNON STREET, SHIREBROOK
DRAWING TITLE	CONSULTATION DRAWING

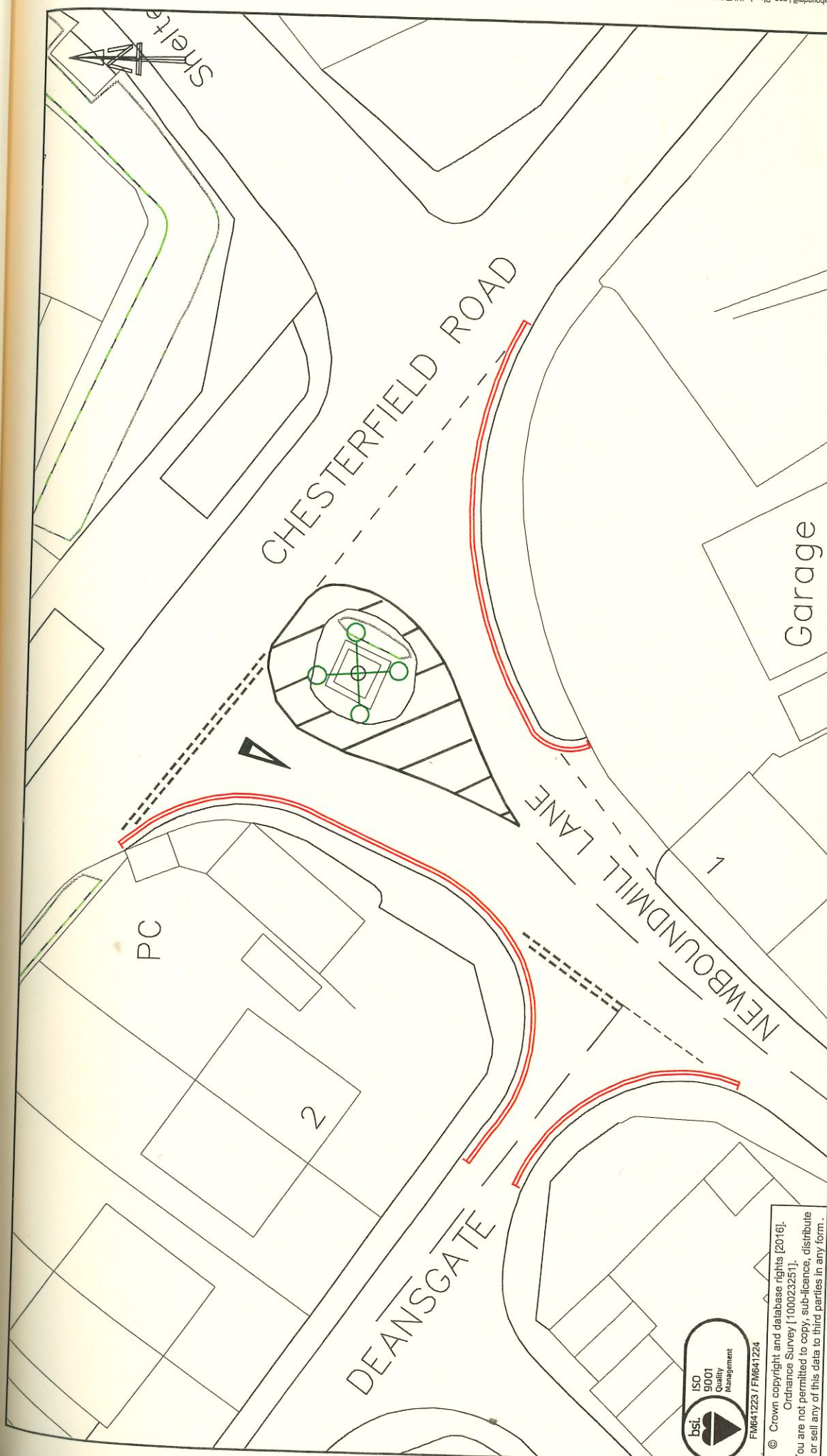
KEY:	PROPOSED NO WAITING AT ANY TIME (DOUBLE YELLOW LINES)
	EXISTING BUS STOP CLEARWAY MARKING

DERBYSHIRE
County Council
Improving life for local people

MIKE ASHWORTH
Strategic Director
Economy, Transport and Communities



© Crown copyright and database rights (2016).
Ordnance Survey [100023251].
You are not permitted to copy, sub-licence, distribute
or sell any of this data to third parties in any form.



© Crown copyright and database rights [2016].
Ordnance Survey [100023251].
You are not permitted to copy, sub-licence, distribute
or sell any of this data to third parties in any form.

DERBYSHIRE
County Council
Improving life for local people

MIKE ASHWORTH
Strategic Director
Economy, Transport and Communities

KEY:

PROPOSED NO WAITING AT ANY
TIME (DOUBLE YELLOW LINES)

PROJECT TITLE

PROPOSED NO WAITING AT ANY TIME MARKINGS
NEWBOUNDMILL LANE, PLEASLEY

DRAWING TITLE

CONSULTATION
DRAWING

DRAWN PHIL BRAISBY	CHECKED BRIDGET GOULD	APPROVED BRIDGET GOULD
Date 12/06/18	Date 12/06/18	Date 12/06/18
Project / Confirm Reference No.		
Drawing Number		
HMT/PB/305/17_REV_A		
SCALE		
NTS		

