

DATED 09 JULY 2009

THE DERBYSHIRE COUNTY COUNCIL
ROAD TRAFFIC REGULATION ACT 1984

THE DERBYSHIRE COUNTY COUNCIL
(HILLCREST DRIVE, MILL LANE AND WHITE GATES,
CODNOR)
(SCHOOL KEEP CLEAR RESTRICTIONS) ORDER 2009

RT0767

D W TYSOE

MATLOCK

Z2641

CLS/1360

DERBYSHIRE COUNTY COUNCIL
ROAD TRAFFIC REGULATION ACT 1984
(HILLCREST DRIVE, MILL LANE AND
WHITE GATES, CODNOR)
(SCHOOL KEEP CLEAR RESTRICTIONS)
ORDER 2009

The Derbyshire County Council in exercise of its powers under Sections 1(1) and 2(1) to (3) of the Road Traffic Regulation Act 1984 ("the Act") and of all other enabling powers, after consultation with the Chief Officer of Police in accordance with Part III of Schedule 9 to the Act hereby makes the following Order:-

1 CITATION

This Order shall come into operation on Twentieth day of July 2009 and may be cited as The Derbyshire County Council (Hillcrest Drive, Mill Lane and White Gates, Codnor) (School Keep Clear Restrictions) Order 2009.

2 INTERPRETATION

In this Order:-

2.1 "the County Council" means Derbyshire County Council.

2.2 "Carriageway" means a way constituting or comprised in a highway being a way (other than a cycle track) over which the public have a right of way for the passage of Vehicles, as in Section 329(1) of the Highways Act 1980.

2.3 "Pavement" means the remainder of the surfaced highway that is not constructed and used as Carriageway.

2.4 "Owner" in relation to a Vehicle means the person by whom such a Vehicle is kept and used.

2.5 "Vehicle" means any mechanically propelled vehicle intended or adapted for use on roads.

2.10 "The 2004 Act" means the Traffic Management Act 2004.

2.11 "CEO" means Civil Enforcement Officer and has the same meaning as in Section 76 of The 2004 Act.

2.12 "Electronic Communications Apparatus", "Electronic Communications Network" and any "Electronic Communications Line"

2.13 "Traffic Sign" means a sign of any size, colour and type prescribed or authorised or having effect pursuant to Section 64 of the Act

2.14 "The 2002 Regulations" means the Traffic Signs Regulations and General Directions 2002 SI 2002/3113

3 SCHOOL KEEP CLEAR RESTRICTIONS

3.1 Save as provided in Article 4 of this Order, no Vehicle shall stop or wait on the Entrance Clearway Markings indicated by road markings complying with diagram 1027.1 in Schedule 6 of the 2002 Regulations when it is used on conjunction with Traffic Sign diagram 642.2A in Schedule 2 of the 2002 Regulations, or permitted variants thereof, between the hours of 8am to 9.30am and 2.45pm to 4.30pm, Monday to Friday only, on the lengths of road specified in the Schedule to this Order.

4 GENERAL EXEMPTIONS

4.1 The controls specified in Article 3 do not apply in the respect of a Vehicle waiting;

a) if the person in control of the Vehicle is

- i) required by law to stop or not to proceed;
- ii) obliged to stop so as to avoid an accident;
- iii) prevented from proceeding by circumstances beyond the person's control;

b) for so long as may be necessary to enable the Vehicle, if it cannot conveniently be used for such purpose in any other road, to be used

- i) in connection with the removal of any obstruction to traffic;
- ii) opening or closing a gate or other barrier at the entrance to premises to which the Vehicle is being driven from or from which it has emerged if it is not reasonably practicable to cause the Vehicle to stop elsewhere for the purpose;
- iii) using the Vehicle for fire brigade, ambulance or police purposes;
- iv) using the Vehicle in the service of a local authority or of a water company in pursuance of statutory duties or powers.
- v) in connection with the laying, erection, alteration or repair in or near such road of any sewer or of any main, pipe or apparatus for the supply of gas, water or electricity or of any Electronic Communications Line;

4.2 The controls specified in Article 3 of this Order do not apply to anything done with the permission or at the direction of a Police Constable in uniform or a CEO.

5 EFFECT OF ORDER

5.1 The prohibitions and restrictions imposed by this Order shall be in addition to and not in derogation from any restrictions or requirements imposed by any regulations made or having effect as if made under the Act of 1984 or by or under any other enactment.

SCHEDULE

SCHOOL KEEP CLEAR RESTRICTIONS
NO STOPPING 8AM TO 9.30AM AND 2.45PM TO 4.30PM
MONDAY TO FRIDAY
ON SCHOOL ENTRANCE MARKINGS

Hillcrest Drive, Codnor

Southern side

From a point 27 metres east of its junction with Wood Street, eastwards for a distance of 17 metres.

Mill Lane, Codnor

Northern side

From a point 69 metres west of its junction with Market Place, westwards for a distance of 34 metres.

White Gates, Codnor

Southern side

From a point 95 metres west of its junction with Market Place, westwards for a distance of 54 metres.

**THE COMMON SEAL of the Derbyshire)
County Council was hereunto affixed the)
Ninth day of July Two thousand)
and Nine in the presence of:-)**



Karen Riley
County Secretary

Entered in Seal
BOOK 2009/628

5
4
3
2
1



Proposed 'No Stopping'
on School Keep Clear
Road Markings, 8-9.30
am, 2.45-4.30pm,
Mon-Fri.

DATE OF ISSUE	19th May 2008
DATE OF REVIEW	19th May 2008
PROJECT NO	NTS



DERBYSHIRE
COUNTY COUNCIL
| Stephenson *env. wct. wxt.*
Director of Environmental Services

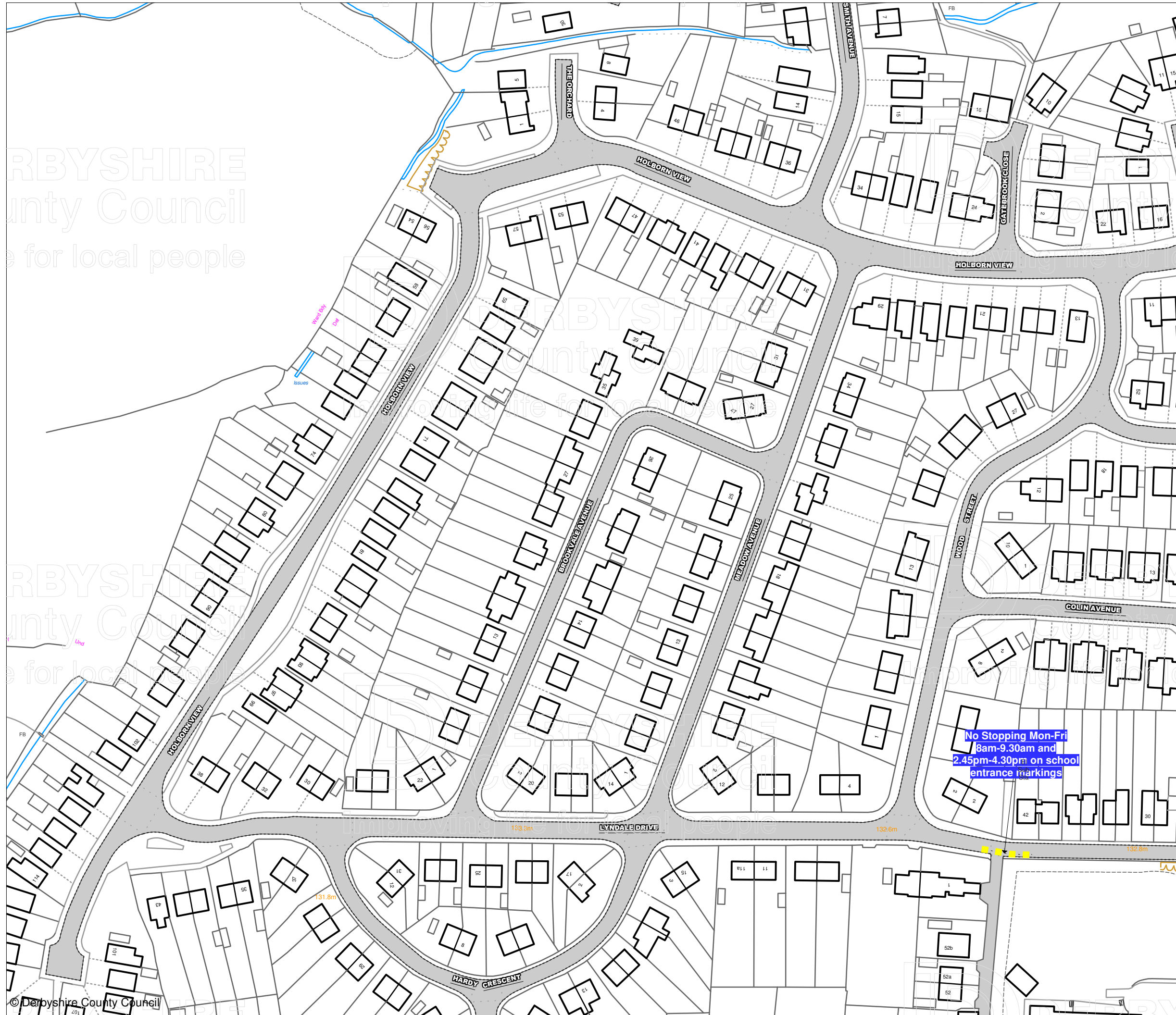
*Reproduced from the Ordnance Survey mapping with the permission of the controller of Her Majesty's Stationery Office © Crown Copyright. Unauthorised reproduction infringes Crown Copyright. Licence LA017864 2008

PROJECT TITLE
School Keep Clear
Proposed Traffic Regulation Order
Codnor Primary School

Codnor

CLIENT REFERENCE NO. SET/D/10/253/08

DERBYSHIRE
County Council
for local people



Prohibition and Restriction of Waiting, On Street Parking and Clearways.

This map is reproduced from Ordnance Survey material with the permission of Ordnance Survey on behalf of the Controller of Her Majesty's Stationery Office (c) Crown Copyright. Unauthorised reproduction infringes Crown copyright and may lead to prosecution or civil proceedings.
Derbyshire County Council
Licence No: 100023251 2009

CONFIRMED

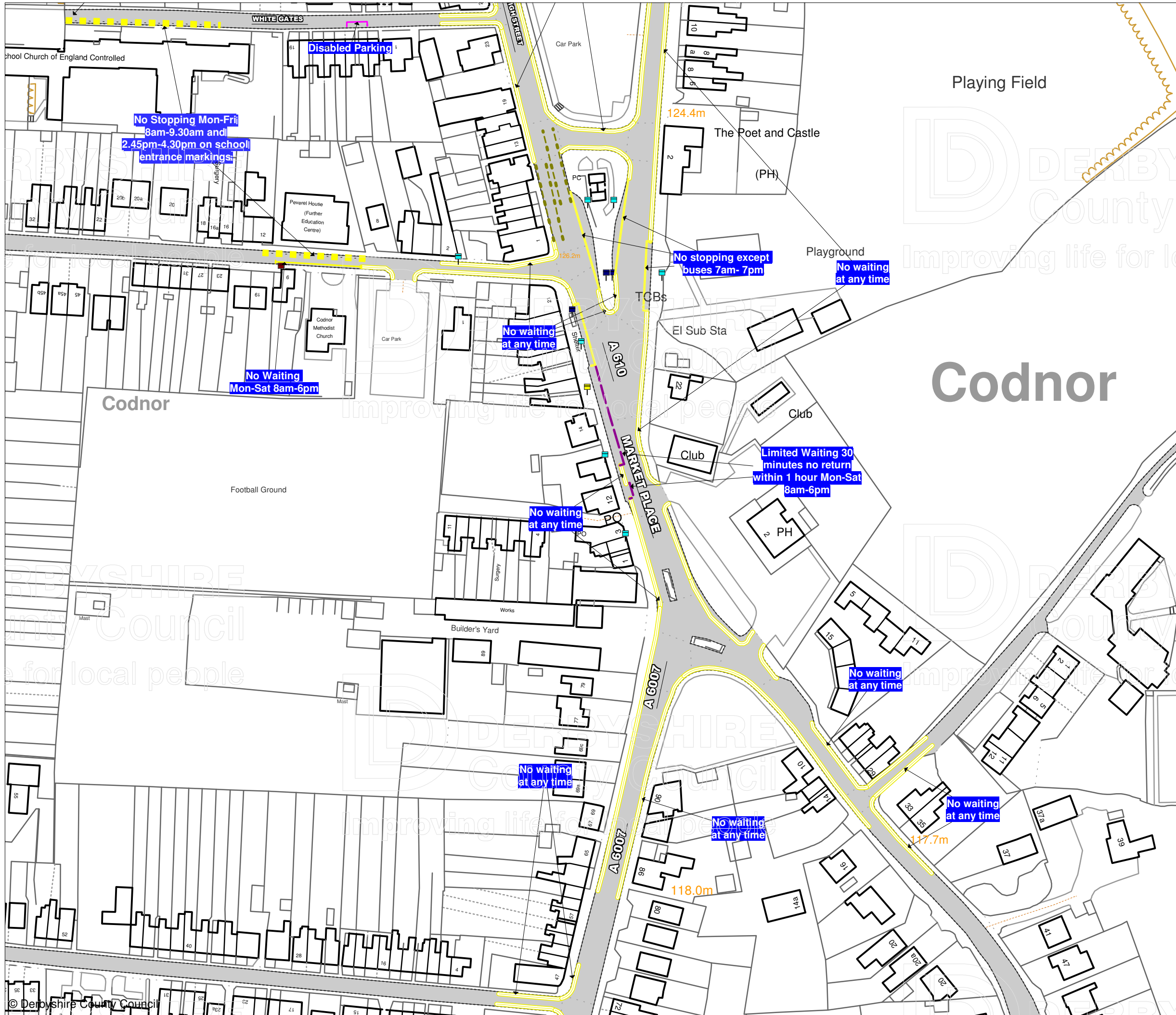


IAN W. STEPHENSON BSc., CEng., MICE, MIHT
Strategic Director of Environmental Services

DRAWING TITLE

Tile Ref: FE112

SCALE	1 : 1250
DATE	20/07/2009
DRAWING No.	1
DRAWN BY	



Prohibition and Restriction of Waiting, On Street Parking and Clearways.

This map is reproduced from Ordnance Survey material with the permission of Ordnance Survey on behalf of the Controller of Her Majesty's Stationery Office (c) Crown Copyright. Unauthorised reproduction infringes Crown copyright and may lead to prosecution or civil proceedings.
Derbyshire County Council
Licence No: 100023251 2009

CONFIRMED



DERBYSHIRE
County Council
Improving life for local people

IAN W. STEPHENSON BSc., CEng., MICE, MIHT
Strategic Director of Environmental Services

DRAWING TITLE

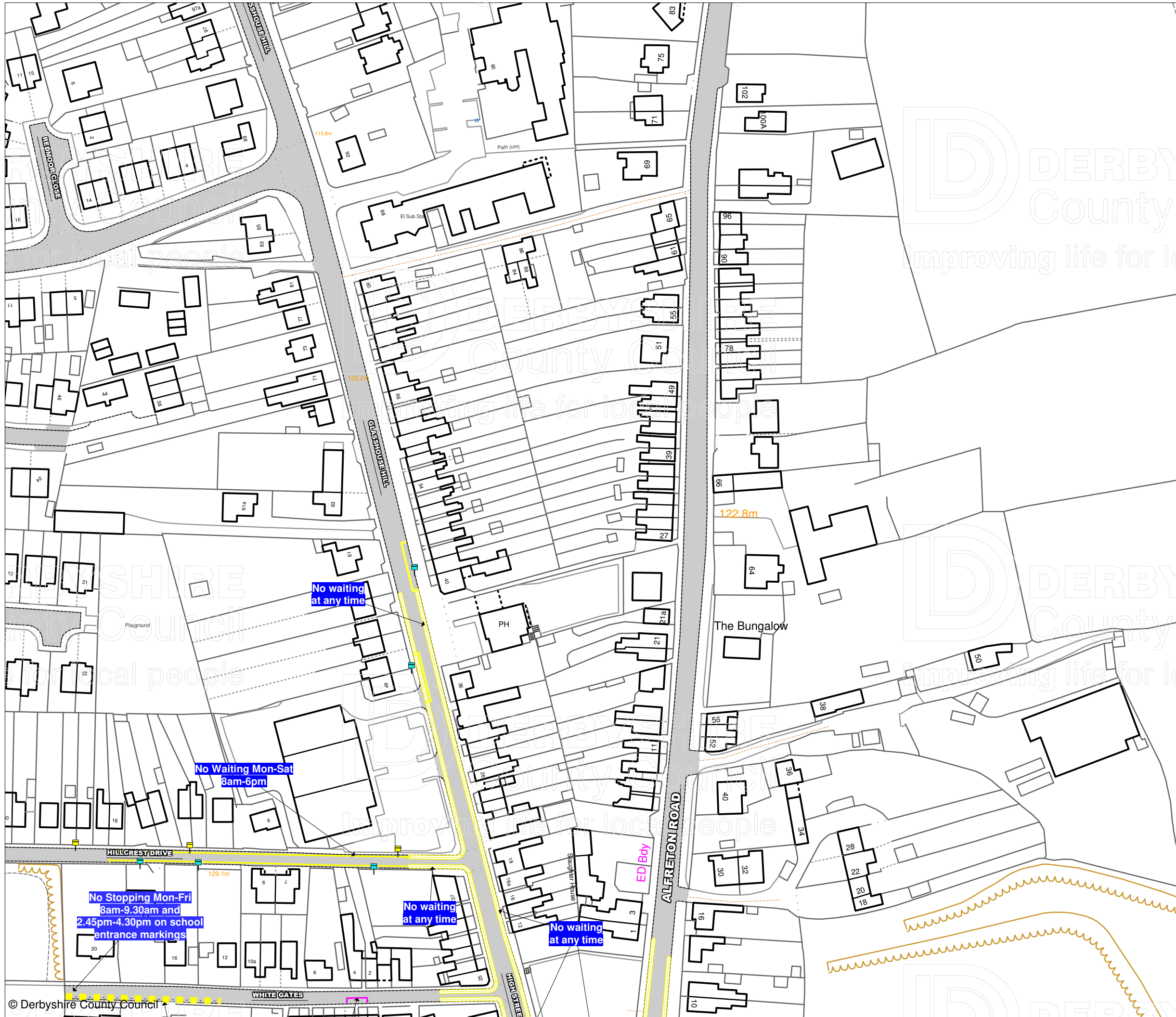
Tile Ref: FF113

SCALE 1 : 1250

DATE 20/07/2009

DRAWING No. 1

DRAWN BY



Prohibition and Restriction of Waiting, On Street Parking and Clearways.

This map is reproduced from Ordnance Survey material with the permission of Ordnance Survey on behalf of the Controller of Her Majesty's Stationery Office (c) Crown Copyright. Unauthorised reproduction infringes Crown copyright and may lead to prosecution or civil proceedings.
 Derbyshire County Council
 Licence No: 100023251 2009

CONFIRMED



IAN W. STEPHENSON BSc., CEng., MICE, MIHT
 Strategic Director of Environmental Services

DRAWING TITLE

Tile Ref: FE113

SCALE	1 : 1250
DATE	20/07/2009
DRAWING No.	1
DRAWN BY	