

DATED 22 AUGUST 2013

THE DERBYSHIRE COUNTY COUNCIL

ROAD TRAFFIC REGULATION ACT 1984

THE DERBYSHIRE COUNTY COUNCIL

**(BANK ROAD, IMPERIAL ROAD,
LIME GROVE WALK, EDGE ROAD, AND
EDGEFOLD ROAD MATLOCK)**

(WAITING RESTRICTIONS) ORDER 2013

J McElvaney

MATLOCK

INDEX

Article

- 1 Citation and Commencement
- 2 Interpretation
- 3 Waiting Restrictions
- 4 General Exemptions
- 5 Disabled Persons' Exemptions
- 6 Disabled Parking Bay
- 7 Public Service Vehicles
- 8 Effect of Order
- 9 Revocations and Amendments to previous Orders

THE DERBYSHIRE COUNTY COUNCIL
ROAD TRAFFIC REGULATION ACT 1984
(BANK ROAD, IMPERIAL ROAD,
LIME GROVE WALK, EDGE ROAD AND
EDGEFOLD ROAD, MATLOCK)

(WAITING RESTRICTIONS) ORDER 2013

The Derbyshire County Council in exercise of its powers under Sections 1(1), and 2(1) to (3) of the Road Traffic Regulation Act 1984 ("the Act") and of all other enabling powers, after consultation with the Chief Officer of Police in accordance with Part III of Schedule 9 to the Act hereby makes the following Order:-

1 CITATION AND COMMENCEMENT

This Order shall come into operation on the Second day of September Two Thousand and Thirteen and may be cited as The Derbyshire County Council (Bank Road, Imperial Road, Lime Grove Walk, Edge Road and Edgefold Road, Matlock) (Waiting Restrictions) Order 2013.

2 INTERPRETATION

In this Order:-

2.1 "the County Council" means Derbyshire County Council.

2.2 "Carriageway" means a way constituting or comprised in a highway being a way (other than a cycle track) over which the public have a right of way for the passage of Vehicles, as in Section 329(1) of the Highways Act 1980.

2.3 "Pavement" means the remainder of the surfaced highway that is not constructed and used as Carriageway.

2.4 "Owner" in relation to a Vehicle, means the person by whom such Vehicle is kept and used.

2.5 "Vehicle" for the purposes of this Order means a "Motor Vehicle" or "Cycle"

2.6 "Motor Vehicle" means any mechanically propelled vehicle intended or adapted for use on roads.

2.7 "Cycle" means a bicycle, tricycle or a cycle having four or more wheels, not being in any case a Motor Vehicle.

2.8 "Public Service Vehicle" has the meaning ascribed to it by Section 1 of the Public Passenger Vehicles Act 1981, that is to say it shall mean a motor vehicle (other than a tramcar) which –

(i) being a Vehicle adapted to carry more than eight passengers, is used for carrying passengers for hire or reward; or

(ii) being a Vehicle not so adapted, is used for carrying passengers for hire or reward at separate fares in the course of a business or carrying passengers.

2.9 "Pedal Cycle" means a cycle (which has the same meaning as that ascribed to it in Section 192 of The Road Traffic Act 1988).

2.10 "Disabled Person's Badge" has the same meaning as in the Disabled Persons (Exemption for Disabled Persons) (England) Regulations 2000.

2.11 "Disabled Person's Vehicle" means a Vehicle displaying Disabled Persons Badge in the relevant position as set out under Regulation 4 of the Local Authorities Orders (Exemption for Disabled Persons) (England) Regulations 2000.

2.12 "CEO" means Civil Enforcement Officer and has the same meaning as in Section 76 of The 2004 Act

2.13 "The 2004 Act" means the Traffic Management Act 2004.

2.14 "Electronic Communications Apparatus", "Electronic Communications Network" and any "Electronic Communications Line" shall have the same meaning as in the Communications Act 2003.

3 WAITING RESTRICTIONS

3.1 Save as provided in articles 4, 5 and 6 of this Order no person shall except upon the direction or with the permission of a Police Constable in uniform, or a CEO, cause or permit any vehicle to wait at any time on any day on the lengths of road specified in Schedule 1 to this Order.

4 GENERAL EXEMPTIONS

4.1 Nothing in Article 3 shall render it unlawful to cause or permit any Vehicle to wait in the lengths of road referred to therein for so long as may be necessary to enable:-

(i) a person to board or alight from the Vehicle;

(ii) the Vehicle, if it cannot conveniently be used for such purpose in any other road, to be used in connection with any of the following operations namely:-

- (a) building, industrial or demolition operations;
 - (b) the removal of any obstruction to traffic;
 - (c) the maintenance, improvement or reconstruction of the said lengths of road; or
 - (d) the laying, erection, alteration or repair in, or on land adjacent to the said lengths of road of any sewer or of any main, pipe or apparatus for the supply of gas, water or electricity or of any Electronic Communications Line;
 - (iii) the Vehicle, if it cannot conveniently be used for such purpose in any other road, to be used in the service of a local authority or a water authority in pursuance of statutory powers or duties;
 - (iv) the Vehicle of a universal service provider (as defined in Section 4 of The Postal Services Act 2000) to be used for the purpose of delivering or collecting mail;
 - (v) the Vehicle to take in petrol, oil, water or air from any garage situated on or adjacent to the said lengths of road;
 - (vi) any Vehicle, other than a privately owned Vehicle, which is being used as an official Vehicle for the purposes of a wedding (bridal vehicle) or a funeral (hearse and cortege) at a Church or place of worship
 - (vii) the Vehicle to be used for fire brigade, ambulance or police purposes;
- or
- (viii) goods to be loaded or unloaded from the Vehicle.

5 DISABLED PERSONS' EXEMPTIONS

5.1 Nothing in Article 3.1 shall render it unlawful to cause or permit a Disabled Person's Vehicle which displays in the relevant position a Disabled Person's Badge, and a parking disc (on which the driver, or other person in charge of the Vehicle, has marked the time at which the period of waiting began) to wait in the lengths of road referred to in that Article for a period not exceeding three hours (not being a period separated by an interval of less than one hour from a previous period of waiting by the same vehicle in the same length or on the same side of road on the same day).

5.2 Nothing in Article 6 shall render it unlawful to cause or permit a Disabled Person's Vehicle which displays in the relevant position a Disabled Person's Badge to wait in the lengths of road referred to in that Article.

5.3 A vehicle displays a Disabled Person's Badge in the relevant position if:-

- (i) in the case of a Vehicle fitted with a front windscreen, the badge is exhibited thereon on the near side of and immediately behind the windscreen and with its front facing forward so as to be legible from outside the Vehicle; or

- (ii) in the case of a Vehicle not fitted with a front windscreen, the badge is exhibited in a conspicuous position on the Vehicle.

5.4 A Vehicle displays a Disabled Person's Badge in the relevant position if:-

- (i) in the case of a Vehicle fitted with a dashboard or fascia panel, the badge is exhibited thereon so that Part I of the badge is legible from outside the Vehicle; or
- (ii) in the case of a Vehicle not fitted with a dashboard or fascia panel, the badge is exhibited in a conspicuous position on the Vehicle so that Part I of the badge is legible from outside the vehicle.

5.5 A Vehicle displays a parking disc in the relevant position if:-

- (i) in the case of a Vehicle fitted with a dashboard or fascia panel, the disc is exhibited thereon so that the quarter-hour period during which the period of waiting began is legible from outside the Vehicle; or
- (ii) in the case of a Vehicle not so fitted, the disc is exhibited in a conspicuous position on the Vehicle so that the quarter-hour period during which the period of waiting began is legible from outside the Vehicle".

6 DISABLED PARKING BAY

6.1 No person shall, except upon the direction or with the permission of a Police Constable in uniform, or a CEO, cause or permit any Vehicle except a Disabled Person's Vehicle, to wait on the length of road specified in Schedule 2 to this Order.

7 PUBLIC SERVICE VEHICLES

7.1 Nothing in Article 3 shall apply to a Public Service Vehicle.

8 EFFECT OF ORDER

8.1 The prohibitions and restrictions imposed by this Order shall be in addition to and not in derogation from any restrictions or requirements imposed by any regulations made or having effect as if made under the Act of 1984 or by or under any other enactment.

9 REVOCATIONS OF PREVIOUS ORDERS

9.1 Any permanent Traffic Regulation Orders made prior to this Order, insofar as they relate to the lengths of road listed below, insofar as they relate to the prohibitions and restrictions listed below, are hereby revoked.

No Waiting 8am to 7pm

Bank Road, Matlock

North West Side

From a point 43 metres South West of its junction with Imperial Road in a North Easterly direction to a point 11 metres north east of that junction.

South East Side

From a point 8 metres North East of its junction with Lime Grove Walk in a South Westerly direction to a point 5 metres south west of that junction.

Lime Grove Walk, Matlock

South Side

From its junction with Bank Road in an Easterly direction for a distance of 15 metres.

North Side

From its junction with Bank Road in an Easterly direction for a distance of 11 metres.

Imperial Road, Matlock

South Side

From its junction with Bank Road in a Westerly direction for a distance of 21 metres.

From a point 58 metres west of its junction with Bank Road in a Westerly direction for a distance of 31 metres.

North Side

From its junction with Bank Road in an Westerly direction for a distance of 20 metres.

Edgefold Road, Matlock

East Side

From a point 8 metres North East of its junction with Imperial Road in a North Easterly direction for a distance of 29 metres.

Limited Waiting to 40 minutes no return within 1 hour **8am – 7pm**

Imperial Road, Matlock

South Side

From a point 21 metres West of its junction with Bank Road in a Westerly direction for a distance of 37 metres.

North Side

From a point 8 metres West of its junction with Edgefold Road in a Westerly direction for a distance of 12 metres.

From a point 62 metres West of its junction with Edgefold Road in a Westerly direction for a distance of 11 metres.

SCHEDULE 1

No Waiting At Any Time

Bank Road, Matlock

South West Side

From a point 43 metres South West of its junction with Imperial Road in a North-Easterly direction to a point 11 metres North-East of that junction.

South East Side

From a point 8 metres North East of its junction with Lime Grove Walk in a South Westerly direction to a point 5 metres South West of that junction.

Imperial Road, Matlock

North Side

From its junction with Bank Road in a Westerly direction for a distance of 20 metres.

South Side

From its junction with Bank Road in a Westerly direction for a distance of 89 metres.

Lime Grove Walk, Matlock

South Side

From its junction with Bank Road in an Easterly direction for a distance of 15 metres.

North Side

From its junction with Bank Road in an Easterly direction for a distance of 11 metres.

Edge Road, Matlock

North Side

From a point 11 metres East of its junction with Imperial Road in an Easterly direction for a distance of 15 metres.

Edgefold Road, Matlock

East Side

From a point 8 metres North East of its junction with Imperial Road in a North Easterly direction for a distance of 29 metres.

SCHEDULE 2

Disabled Parking Bay

Imperial Road, Matlock

North Side

From a point 8 metres West of its junction with Edgefold Road in a Westerly direction for a distance of 12 metres.

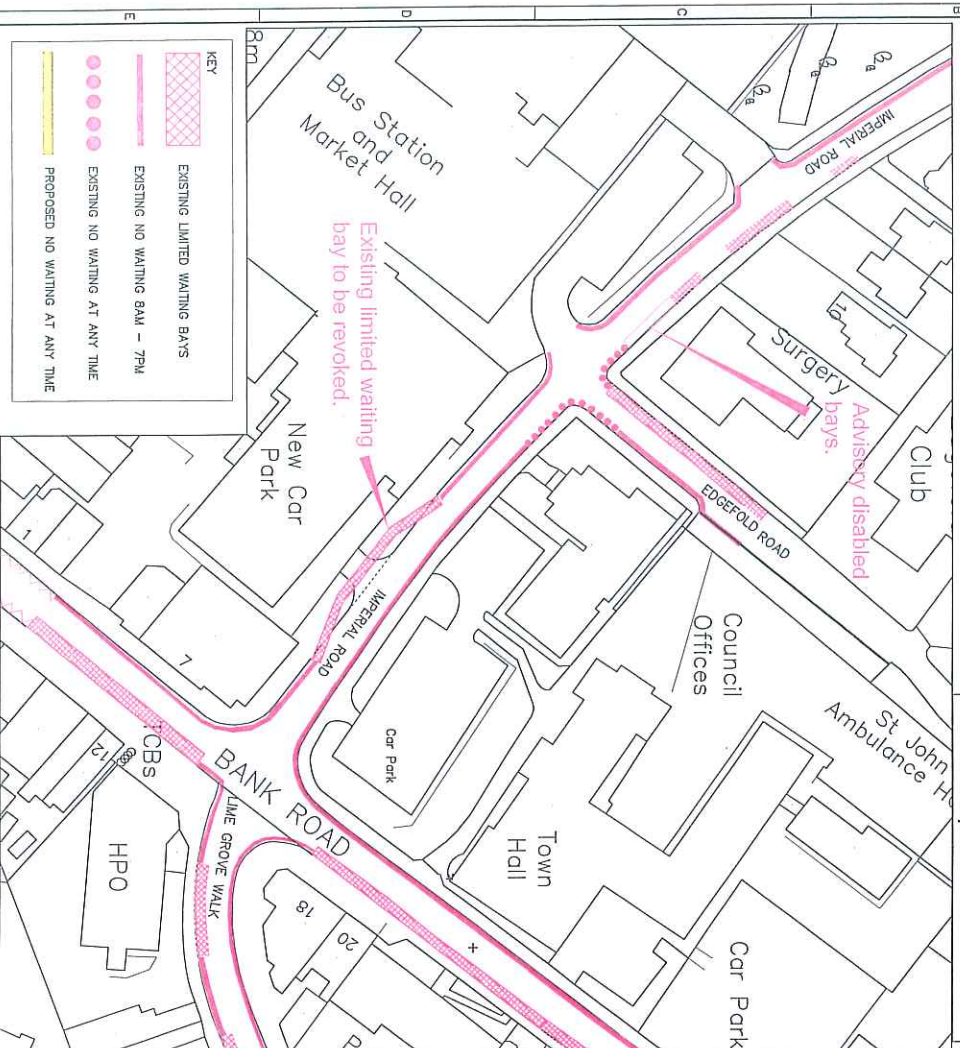
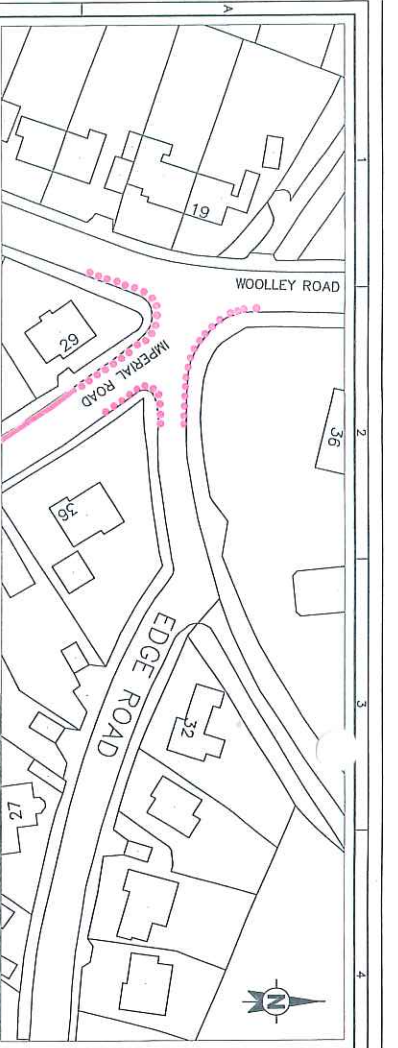
As shown for illustration purposes only on the attached plan.

THE COMMON SEAL of the Derbyshire)
County Council was hereunto affixed)
the Twenty-Second day of August Two)
Thousand and Thirteen in the presence of:-)

EW
PP Director of Legal Services

Number in Seal
Book

2013/847



DERBYSHIRE
COUNTY COUNCIL
IAN W STEPHENSON
Strategic Director of Environmental Services

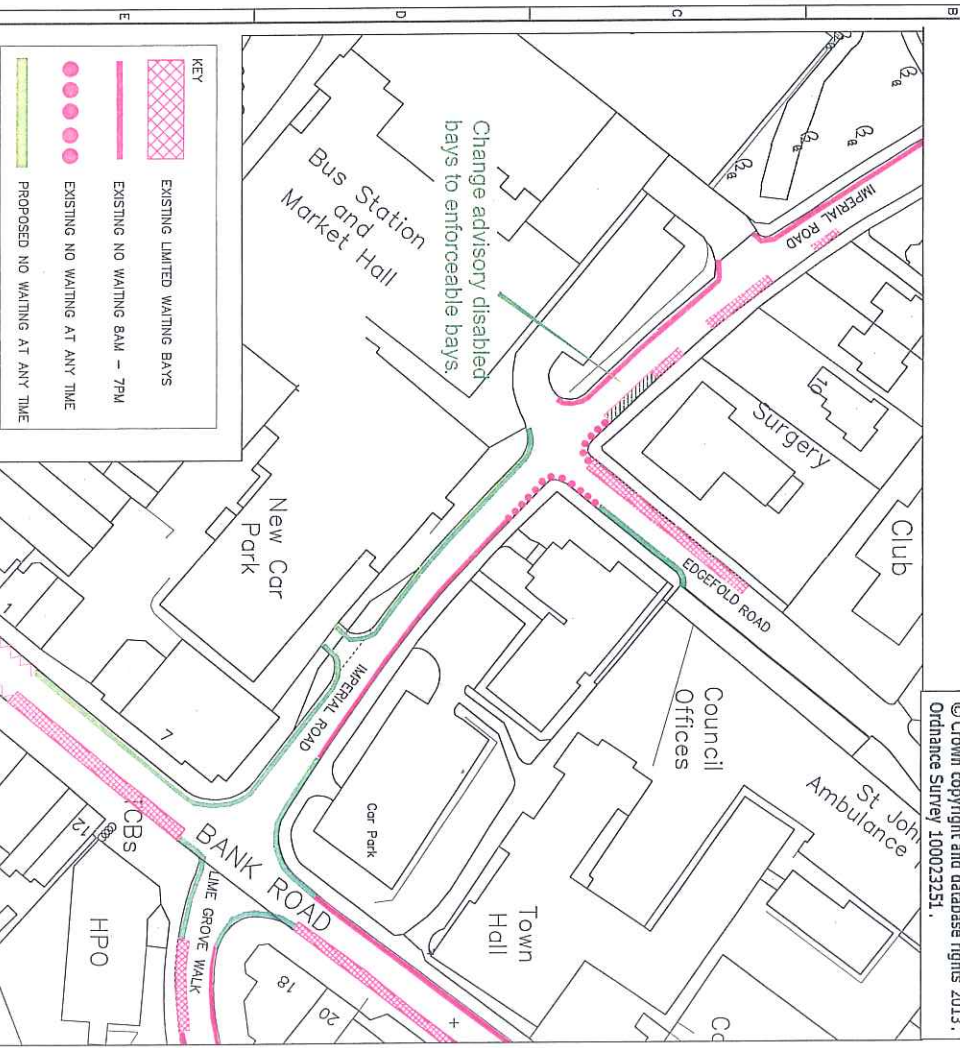
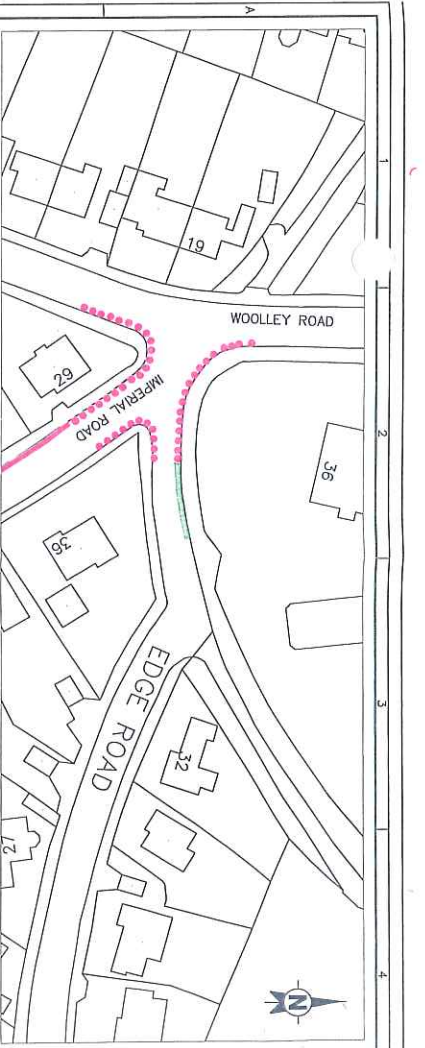
PROJECT TITLE
IMPERIAL ROAD, BANK ROAD
LIME GROVE WALK, EDGE ROAD
MATLOCK

DRAWING TITLE
REVIEW OF WAITING
RESTRICTIONS
EXISTING RESTRICTIONS

DATE
JAN 2013
NTS
ORIGINAL DRAWING SIZE 210 x 298 (A4)
DRAWING NO.
ST/BG/39/13A

KEY

- EXISTING LIMITED WAITING BAYS
- EXISTING NO WAITING BAY - 7PM
- EXISTING NO WAITING AT ANY TIME
- PROPOSED NO WAITING AT ANY TIME



DERBYSHIRE
COUNTY COUNCIL
IAN W STEPHENSON
Strategic Director of Environmental Services

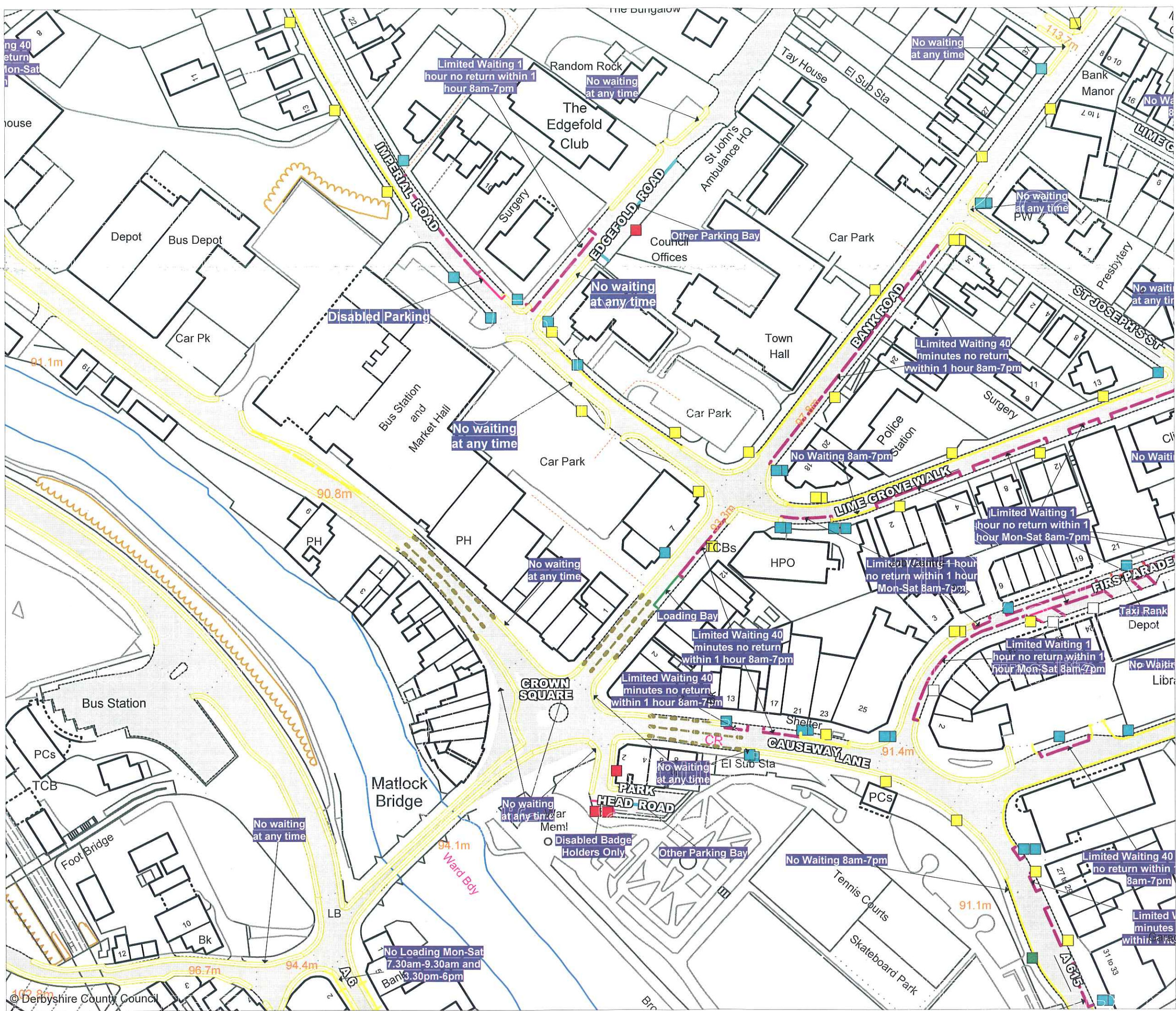
PROJECT TITLE
IMPERIAL ROAD, BANK ROAD
LIME GROVE WALK, EDGE ROAD
MATLOCK

DRAWING TITLE
REVIEW OF WAITING
RESTRICTIONS
PROPOSED RESTRICTIONS

DATE
JAN 2013
NTS
ORIGINAL DRAWING SIZE 210 x 298 (A4)
DRAWING NO.
ST/BG/39/13B

KEY

- EXISTING LIMITED WAITING BAYS
- EXISTING NO WAITING BAY - 7PM
- EXISTING NO WAITING AT ANY TIME
- PROPOSED NO WAITING AT ANY TIME



Prohibition and Restriction of Waiting, On Street Parking and Clearways.

This map is reproduced from Ordnance Survey material with the permission of Ordnance Survey on behalf of the Controller of Her Majesty's Stationery Office (c) Crown Copyright. Unauthorised reproduction infringes Crown copyright and may lead to prosecution or civil proceedings.
Derbyshire County Council
Licence No: 100023251 2009

CONFIRMED



IAN W.STEPHENSON BSc., CEng, MICE, MIHT
Strategic Director of Environmental Services

DRAWING TITLE

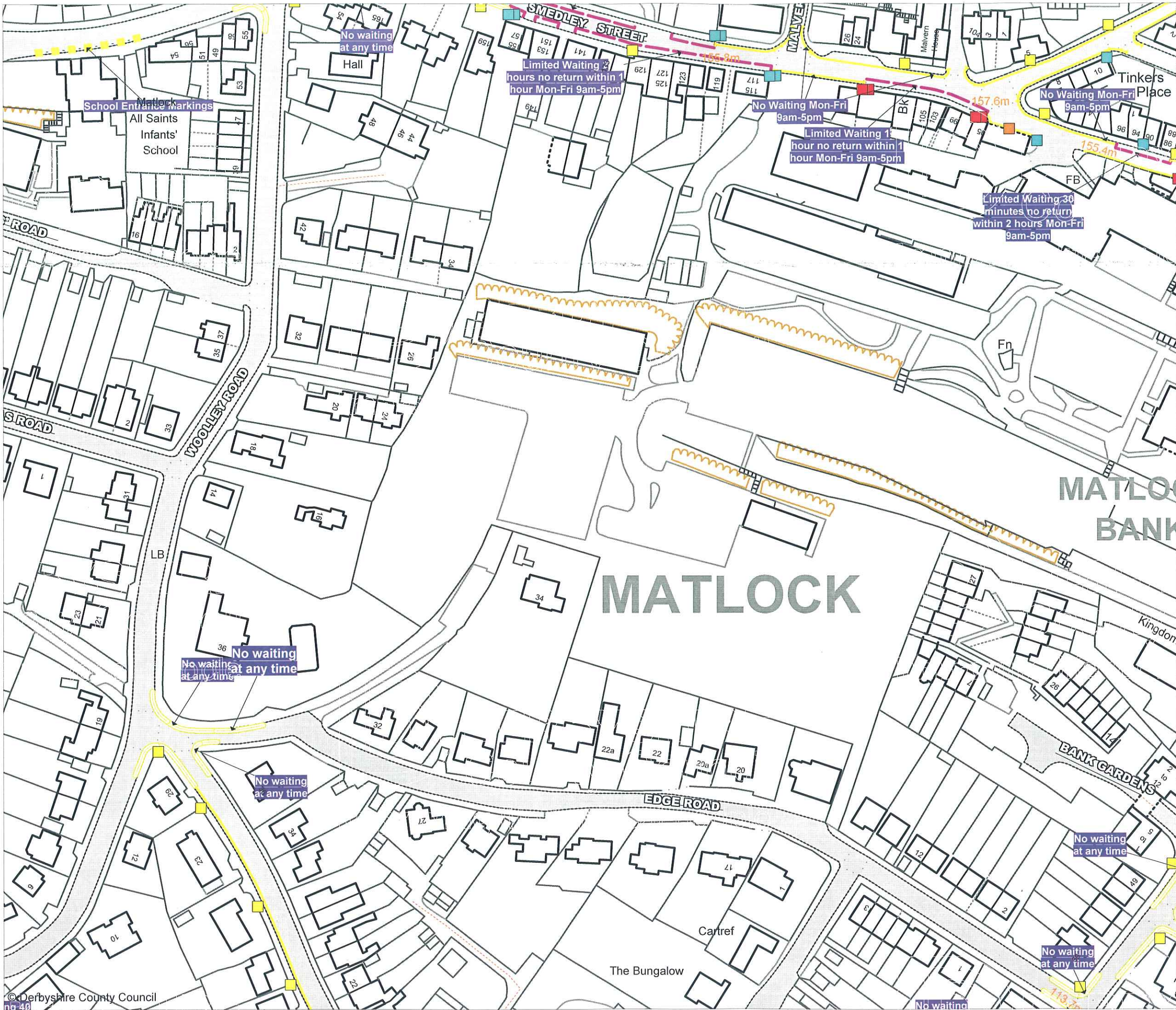
Tile Ref: DZ82

SCALE 1 : 1250

DATE 02/09/2013

DRAWING No. 3

DRAWN BY



Prohibition and Restriction of Waiting, On Street Parking and Clearways.

This map is reproduced from Ordnance Survey material with the permission of Ordnance Survey on behalf of the Controller of Her Majesty's Stationery Office (c) Crown Copyright. Unauthorised reproduction infringes Crown copyright and may lead to prosecution or civil proceedings.
Derbyshire County Council
Licence No: 100023251 2009

CONFIRMED



IAN W. STEPHENSON BSc, CEng, MICE, MIHT
Strategic Director of Environmental Services

DRAWING TITLE

Tile Ref: DY82

SCALE	1 : 1250
-------	----------

DATE	02/09/2013
------	------------

DRAWING No.	3
-------------	---

DRAWN BY	
----------	--