

DATED 17 JUNE 2010

THE DERBYSHIRE COUNTY COUNCIL

ROAD TRAFFIC REGULATION ACT 1984

THE DERBYSHIRE COUNTY COUNCIL

(HOLMES STREET, LACEY FIELD'S ROAD
AND THORPE'S ROAD, HEANOR, AND CLARA
MOUNT ROAD, CHURCH STREET, AND PROSPECT
ROAD, MARLPOOL, HEANOR)

(SCHOOL KEEP CLEAR RESTRICTIONS)
ORDER 2010

D W TYSOE

MATLOCK

Z2784

DERBYSHIRE COUNTY COUNCIL
ROAD TRAFFIC REGULATION ACT 1984
(HOLMES STREET, LACEY FIELD'S ROAD
AND THORPE'S ROAD, HEANOR, AND CLARA
MOUNT ROAD, CHURCH STREET, AND PROSPECT
ROAD, MARLPOOL, HEANOR)
(SCHOOL KEEP CLEAR RESTRICTIONS)
ORDER 2010

The Derbyshire County Council in exercise of its powers under Sections 1, 2 and 4 of the Road Traffic Regulation Act 1984 ("the Act") and of all other enabling powers, after consultation with the Chief Officer of Police in accordance with Part III of Schedule 9 to the Act hereby makes the following Order:-

1 CITATION

This Order shall come into operation on Twenty-eighth day of June 2010 and may be cited as "The Derbyshire County Council (Holmes Street, Lacey Field's Road and Heanor, and Clara Mount Road, Church Street, and Prospect Road, Marlpool, Heanor) (School Keep Clear Restrictions) Order 2010".

2 INTERPRETATION

In this Order:-

2.1 "the County Council" means Derbyshire County Council.

2.2 "Carriageway" means a way constituting or comprised in a highway being a way (other than a cycle track) over which the public have a right of way for the passage of Vehicles, as in Section 329(1) of the Highways Act 1980.

2.3 "Pavement" means the remainder of the surfaced highway that is not constructed and used as Carriageway.

2.4 "Owner" in relation to a Vehicle means the person by whom such a Vehicle is kept and used.

2.5 "Vehicle" means any mechanically propelled vehicle intended or adapted for use on roads.

2.6 "The 2004 Act" means the Traffic Management Act 2004.

2.7 "CEO" means Civil Enforcement Officer and has the same meaning as in Section 76 of The 2004 Act.

2.8 "Electronic Communications Apparatus", "Electronic Communications Network" and any "Electronic Communications Line"

2.9 "Traffic Sign" means a sign of any size, colour and type prescribed or authorised or having effect pursuant to Section 64 of the Act

2.10 "The 2002 Regulations" means the Traffic Signs Regulations and General Directions 2002 SI 2002/3113

3 SCHOOL KEEP CLEAR RESTRICTIONS

3.1 Save as provided in Article 4 of this Order, no Vehicle shall stop or wait on the School Keep Clear Markings indicated by road markings complying with diagram 1027.1 in Schedule 6 of the 2002 Regulations when it is used on conjunction with Traffic Sign diagram 642.2A in Schedule 2 of the 2002 Regulations, or permitted variants thereof, between the hours of 8am and 9.30am and 3pm and 4.30pm, (Monday to Friday Only), on the lengths of road specified in the Schedule to this Order.

4 GENERAL EXEMPTIONS

4.1 The controls specified in Article 3 do not apply in the respect of a Vehicle waiting;

a) if the person in control of the Vehicle is

i) required by law to stop or not to proceed;

ii) obliged to stop so as to avoid an accident;

iii) prevented from proceeding by circumstances beyond the person's control;

b) for so long as may be necessary to enable the Vehicle, if it cannot conveniently be used for such purpose in any other road, to be used

i) in connection with the removal of any obstruction to traffic;

ii) opening or closing a gate or other barrier at the entrance to premises to which the Vehicle is being driven from or from which it has emerged if it is not reasonably practicable to cause the Vehicle to stop elsewhere for the purpose;

iii) using the Vehicle for fire brigade, ambulance or police purposes;

iv) using the Vehicle in the service of a local authority or of a water company in pursuance of statutory duties or powers.

v) in connection with the laying, erection, alteration or repair in or near such road of any sewer or of any main, pipe or apparatus for the supply of gas, water or electricity or of any Electronic Communications Line;

4.2 The controls specified in Article 3 of this Order do not apply to anything done with the permission or at the direction of a Police Constable in uniform or a CEO.

5 EFFECT OF ORDER

5.1 The prohibitions and restrictions imposed by this Order shall be in addition to and not in derogation from any restrictions or requirements imposed by any regulations made or having effect as if made under the Act of 1984 or by or under any other enactment.

SCHEDULE

SCHOOL KEEP CLEAR RESTRICTIONS
NO STOPPING 8AM TO 9.30AM AND 3PM TO 4.30PM
MONDAY TO FRIDAY
ON SCHOOL KEEP CLEAR MARKINGS

Holmes Street, Heanor
West side / east side

From a point 45 metres north of its junction with Northern Road, in a northerly, then easterly and southerly direction for a total distance of 30 metres.

Lacey Fields Road, Heanor
South side

From a point 13 metres south of its junction with Brookfield Way, in a south easterly direction for a distance of 28 metres.

Thorpe's Road, Heanor
Western side

From a point 105 metres north of its junction with Burnt House Road, in a northerly direction for a distance of 30 metres.

Clara Mount Road, Marlpool, Heanor
Northern side

From a point 62 metres north west of its junction with Breach Road, in a north westerly direction for a distance of 28 metres.

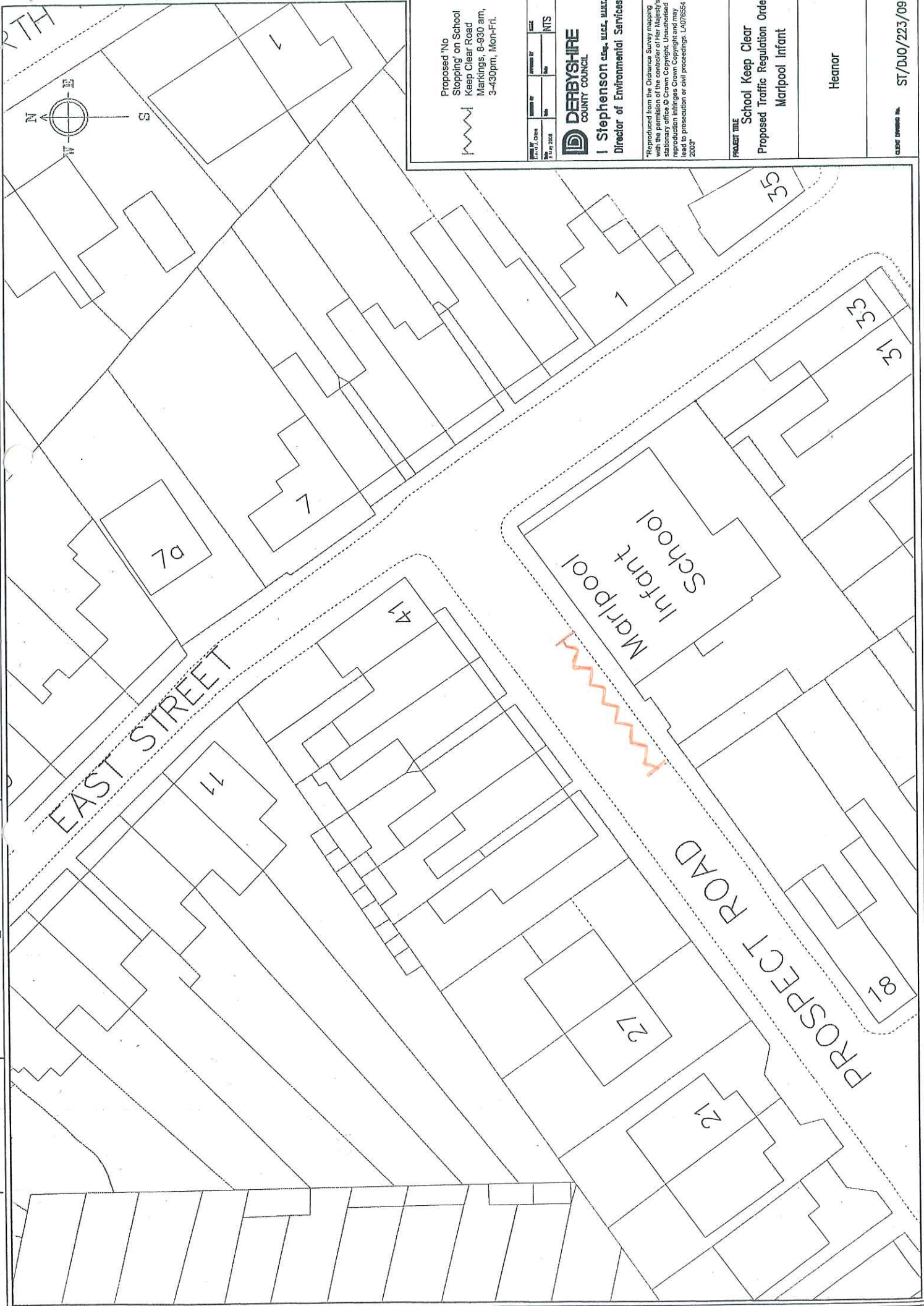
Prospect Road, Marlpool, Heanor
Southern side

From a point 15 metres southwest of its junction with East Street, in a south westerly direction for a distance of 17 metres.

THE COMMON SEAL of the Derbyshire)
County Council was hereunto affixed the)
Seventeenth day of June Two thousand)
and Ten in the presence of:-)



Number in Seal ¹⁰⁰⁰
BOOK 2016/1109 Director of Legal Services



Proposed 'No Stopping' on School Keep Clear Road Markings, 8-930 am, 3-430pm, Mon-Fri.



DATE OF PLAN	DATE OF ISSUE	DATE OF REVIEW	DATE OF NEXT REVIEW
1 July 2008	1 July 2008		1 July 2008



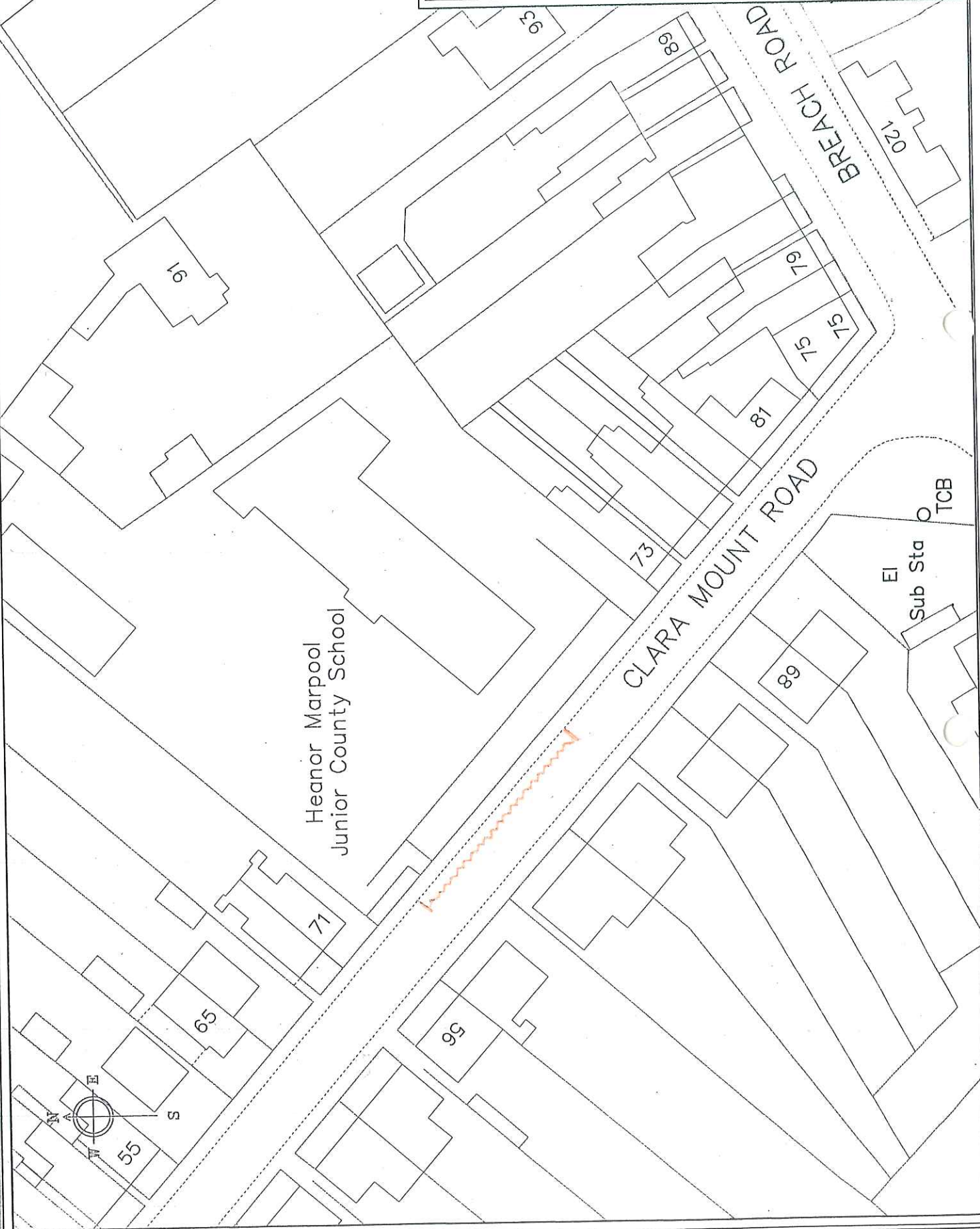
DERBYSHIRE COUNTY COUNCIL
I Stephenson CHIEF EXECUTIVE OFFICER
 Director of Environmental Services

*Reproduced from the Ordnance Survey mapping with the permission of the controller of Her Majesty's stationary office. © Crown Copyright. Unauthorised reproduction infringes Crown Copyright and may lead to prosecution or civil proceedings. LD015564 2005

PROJECT TITLE
 School Keep Clear
 Proposed Traffic Regulation Order
 Marlpool Infant

Heonor

ORDER NUMBER ST/DJO/223/09



Proposed No
 Stopping on School
 Keep Clear Road
 Markings, 8-930 am,
 3-430pm, Mon-Fri.



DATE	BY	FOR
15 May 2008	NTS	



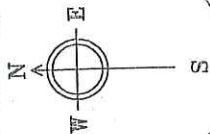
I Stephenson *eng. MSc. MSc. MSc.*
 Director of Environmental Services

*Reproduced from the Ordnance Survey mapping with the permission of the controller of Her Majesty's Stationery Office © Crown Copyright. Unauthorised reproduction in any form is prohibited. Copyright © 2007. Ordnance Survey Licence No. LA076554 2007

PROJECT TITLE
 School Keep Clear
 Proposed Traffic Regulation Order
 Marpool Junior

Heanor

CLEAR ORDER No. ST/DJO/224/09



Corfield CE
Infant School

THORPE'S ROAD

HILL
ROAD

169

171

1

2

5

17

13

27

18

Proposed 'No
Stopping' on School
Keep Clear Road
Markings, 8-930 am,
3-430pm, Mon-Fri.



DATE OF OPEN	DATE OF ISSUE	PREPARED BY	SCALE
18/03/2009		NTS	



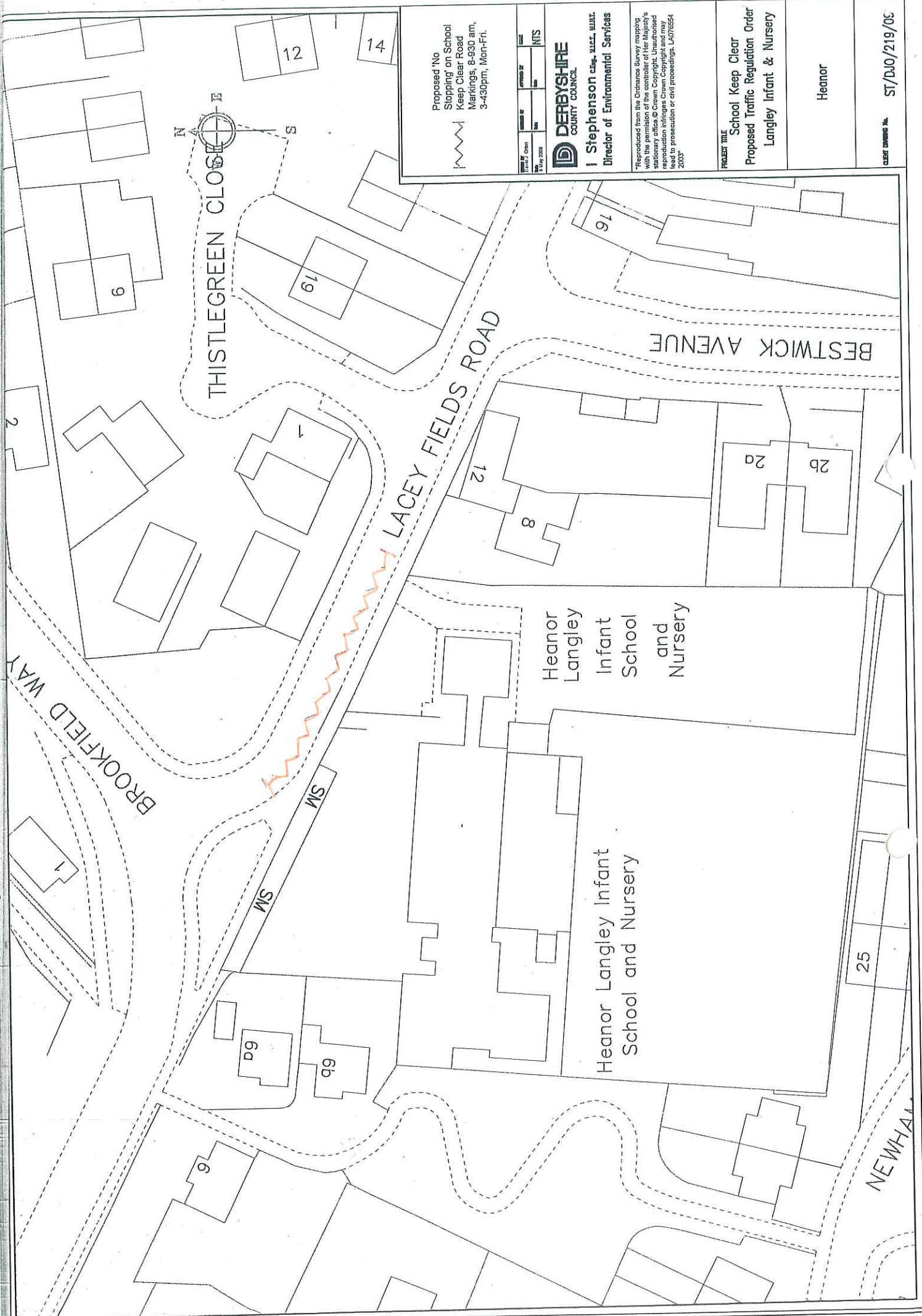
**DERBYSHIRE
COUNTY COUNCIL**
I Stephenson *CLM, MSc, MPhil*
Director of Environmental Services

Reproduced from the Ordnance Survey mapping with the permission of the Controller of Her Majesty's Stationery Office. Copyright, Unauthorised reproduction infringes Crown Copyright and may lead to prosecution or civil proceedings. LA076554 2003

PROJECT TITLE
School Keep Clear
Proposed Traffic Regulation Order
Corfield CE Infant

Hearnor

CLEAR NUMBER No. ST/DJO/217/09



Proposed 'No Stopping' on School Keep Clear Road Markings, 8-930 am, 3-430pm, Mon-Fri.



Drawn by	Checked by	Approved by	Date
			NTS



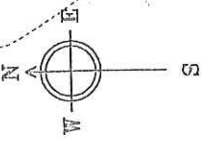
I Stephenson *CONSULTANTS*
Director of Environmental Services

*Reproduced from the Ordnance Survey mapping with the permission of the controller of Her Majesty's Stationery Office © Crown Copyright. Unauthorised reproduction infringes Crown Copyright and may lead to prosecution or civil proceedings. LA076554 2003"

PROJECT TITLE
School Keep Clear
Proposed Traffic Regulation Order
Langley Infant & Nursery

Heanor

CLIENT DRAWING NO. ST/DJ10/219/05



William Howitt
Junior School

Nursery

Tennis Court

HOLMES STREET

JOHN STREET

NORTHERN ROAD

Proposed 'No
Stopping' on School
Keep Clear Road
Markings, 8-930 am,
3-430pm, Mon-Fri.



DATE OF PLAN	DATE OF ISSUE	PROJECT NO.	SCALE
15/05/08	15/05/08	NTS	



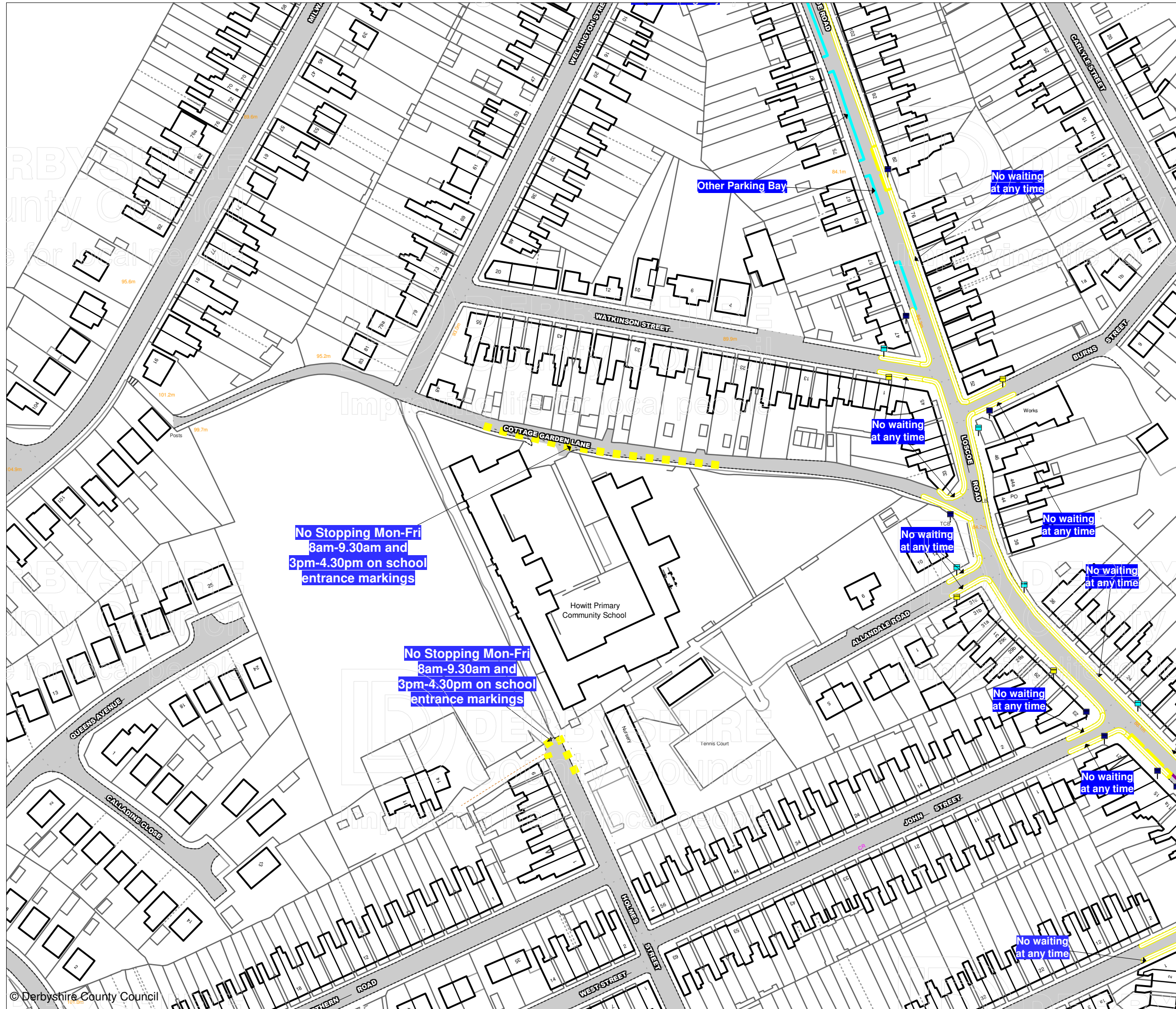
**DERBYSHIRE
COUNTY COUNCIL**
I Stephenson CBE, MBE, LL.M.
Director of Environmental Services

*Reproduced from the Ordnance Survey mapping with the permission of the controller of Her Majesty's Stationery Office. Unauthorised reproduction infringes Crown Copyright and may lead to prosecution or civil proceedings. LA076554 2003

PROJECT TITLE
School Keep Clear
Proposed Traffic Regulation Order
Howitt Primary
Holmes Street

Heonor

PLAN NUMBER No. ST/DUO/220/09



Prohibition and Restriction of Waiting, On Street Parking and Clearways.

This map is reproduced from Ordnance Survey material with the permission of Ordnance Survey on behalf of the Controller of Her Majesty's Stationery Office (c) Crown Copyright. Unauthorised reproduction infringes Crown copyright and may lead to prosecution or civil proceedings.
 Derbyshire County Council
 Licence No: 100023251 2009

CONFIRMED



IAN W. STEPHENSON BSc., CEng., MICE, MIHT
 Strategic Director of Environmental Services

DRAWING TITLE

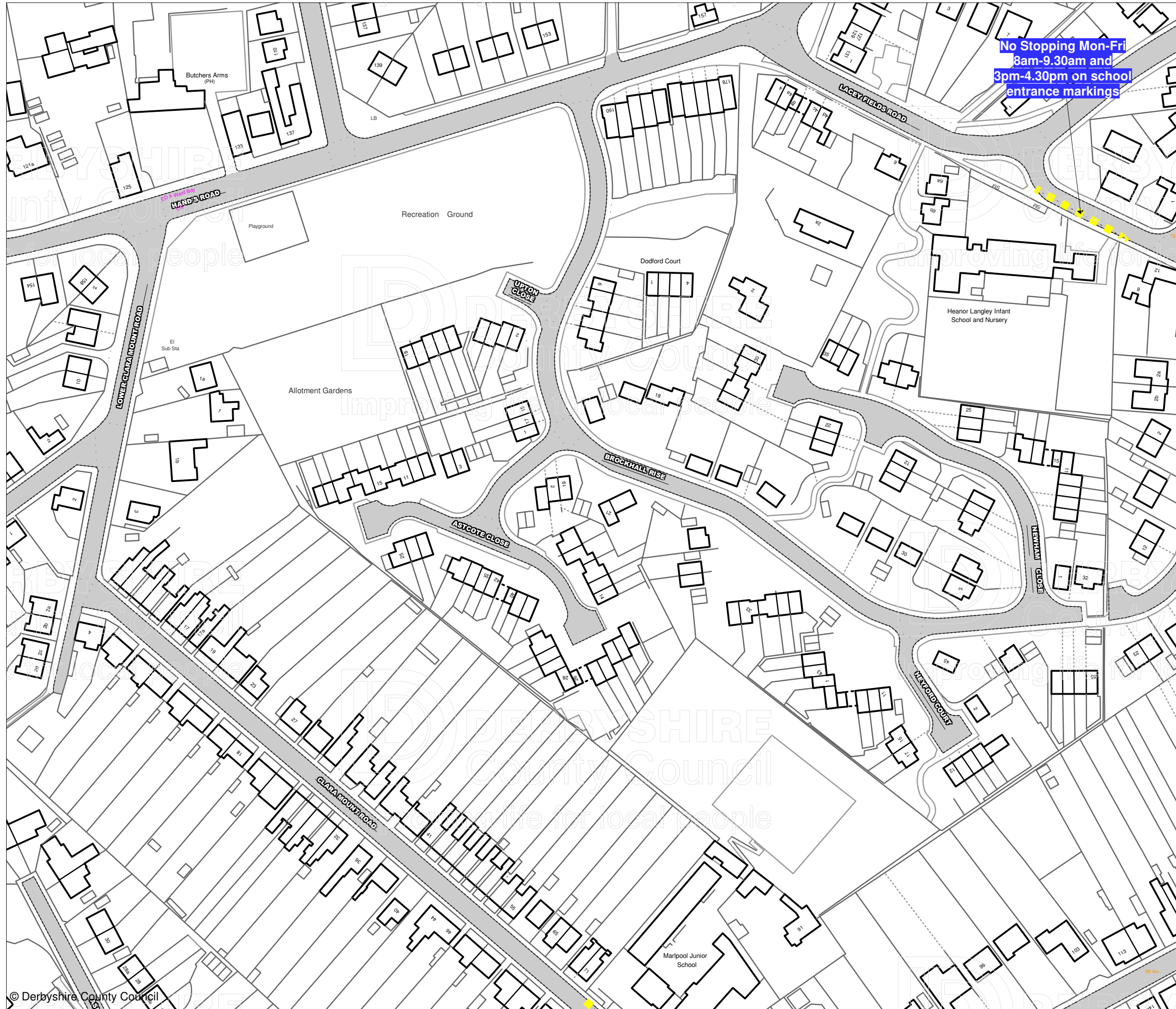
Tile Ref: FN115

SCALE 1 : 1250

DATE 28/06/2010

DRAWING No. 7

DRAWN BY



No Stopping Mon-Fri
8am-9.30am and
3pm-4.30pm on school
entrance markings

**Prohibition and Restriction
of Waiting, On Street
Parking and Clearways.**

This map is reproduced from Ordnance Survey material with the permission of Ordnance Survey on behalf of the Controller of Her Majesty's Stationery Office (c) Crown Copyright. Unauthorised reproduction infringes Crown copyright and may lead to prosecution or civil proceedings.
Derbyshire County Council
Licence No: 100023251 2009

CONFIRMED

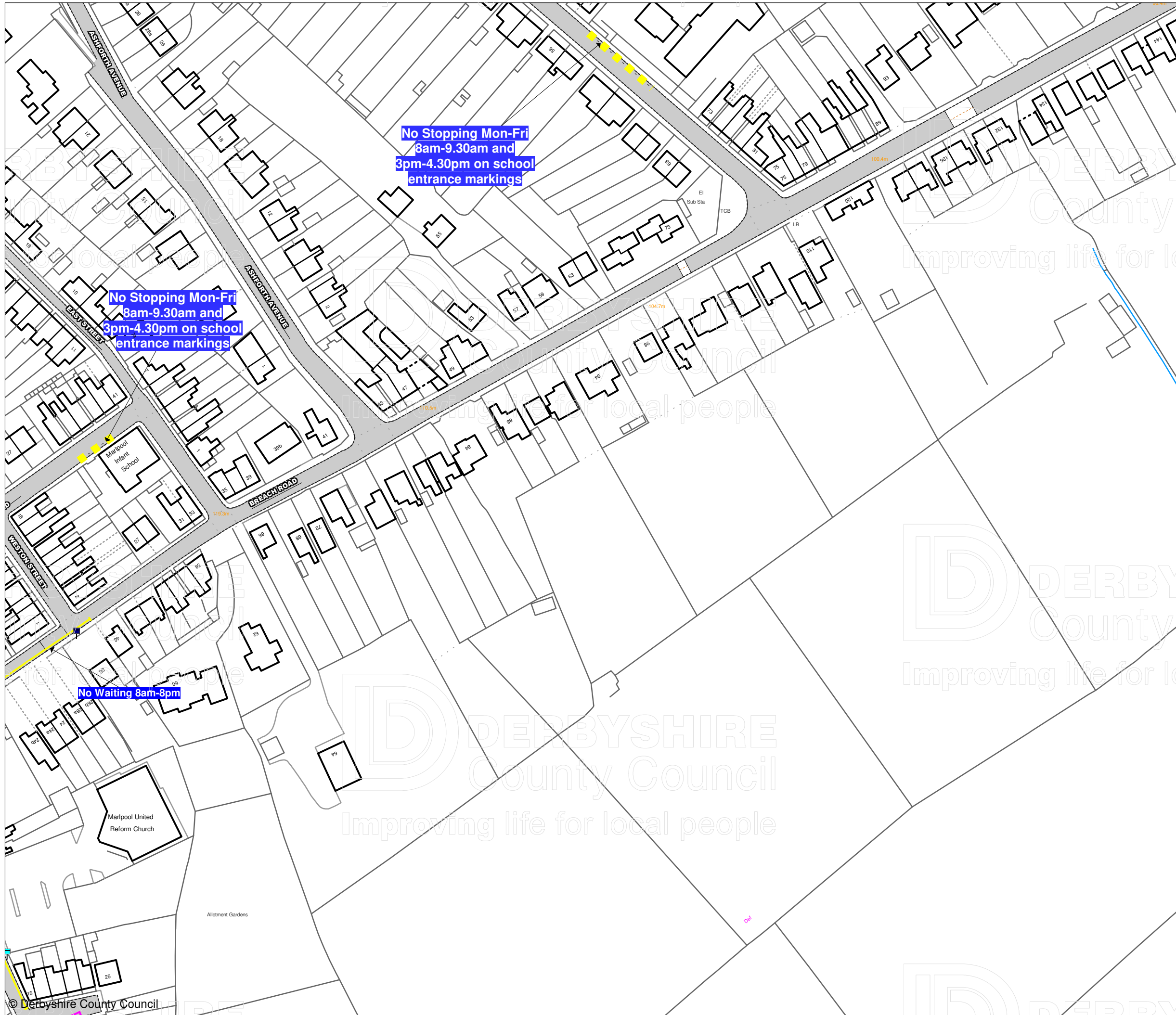


IAN W. STEPHENSON BSc., CEng., MICE, MIHT
Strategic Director of Environmental Services

DRAWING TITLE

Tile Ref: FP119

SCALE	1 : 1250
DATE	28/06/2010
DRAWING No.	3
DRAWN BY	



Prohibition and Restriction of Waiting, On Street Parking and Clearways.

This map is reproduced from Ordnance Survey material with the permission of Ordnance Survey on behalf of the Controller of Her Majesty's Stationery Office (c) Crown Copyright. Unauthorised reproduction infringes Crown copyright and may lead to prosecution or civil proceedings.
 Derbyshire County Council
 Licence No: 100023251 2009

CONFIRMED



IAN W. STEPHENSON BSc., CEng., MICE, MIHT
 Strategic Director of Environmental Services

DRAWING TITLE

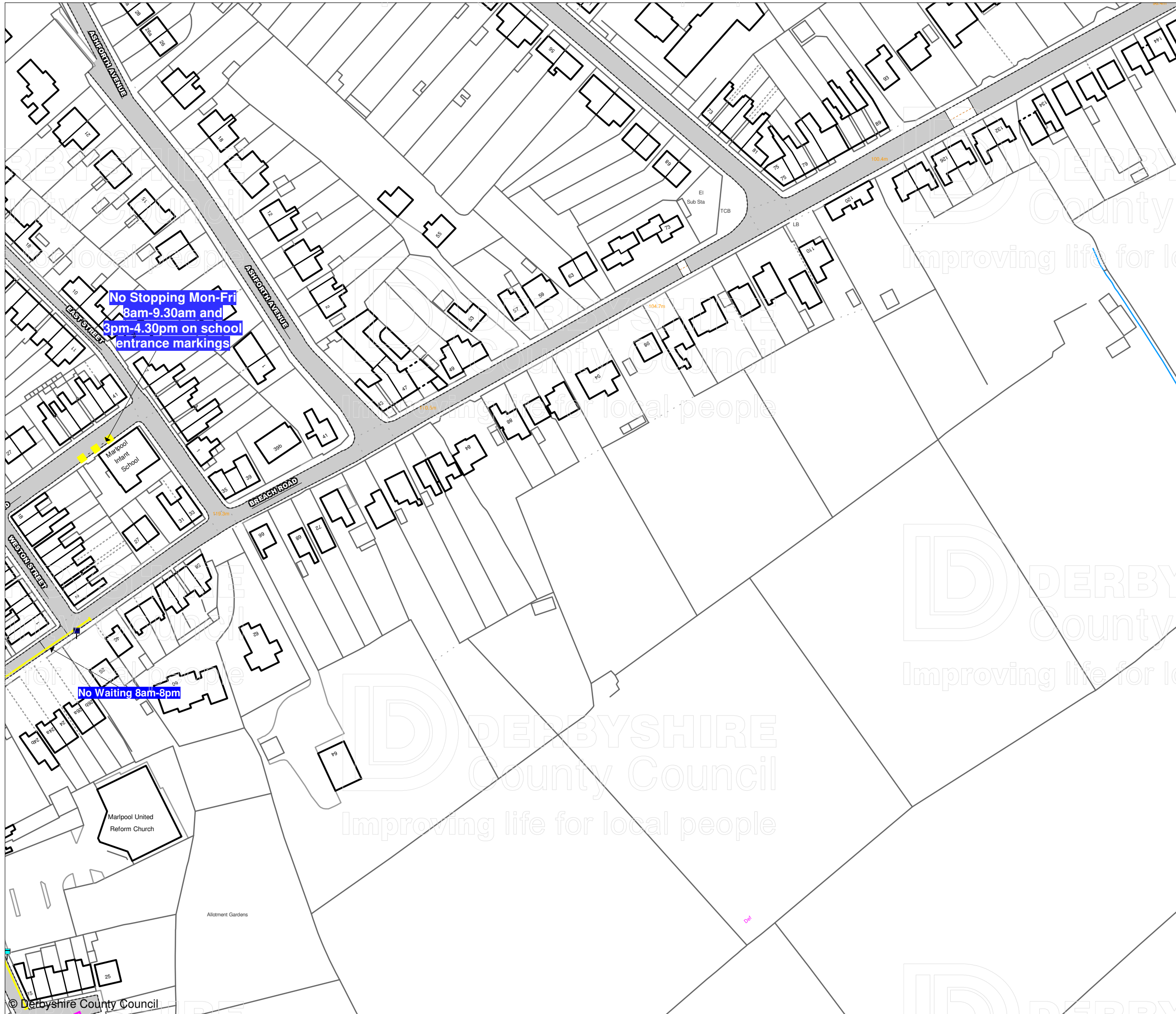
Tile Ref: FQ119

SCALE 1 : 1250

DATE 28/06/2010

DRAWING No. 2

DRAWN BY



Prohibition and Restriction of Waiting, On Street Parking and Clearways.

This map is reproduced from Ordnance Survey material with the permission of Ordnance Survey on behalf of the Controller of Her Majesty's Stationery Office (c) Crown Copyright. Unauthorised reproduction infringes Crown copyright and may lead to prosecution or civil proceedings.
 Derbyshire County Council
 Licence No: 100023251 2009

CONFIRMED



IAN W. STEPHENSON BSc., CEng., MICE, MIHT
 Strategic Director of Environmental Services

DRAWING TITLE

Tile Ref: FQ119

SCALE 1 : 1250

DATE 28/06/2010

DRAWING No. 1

DRAWN BY