

DATED 16 AUGUST 2012

THE DERBYSHIRE COUNTY COUNCIL
ROAD TRAFFIC REGULATION ACT 1984

THE DERBYSHIRE COUNTY COUNCIL
(NEWSTEAD ROAD, LONG EATON)
(SCHOOL KEEP CLEAR RESTRICTIONS)
ORDER 2012

J McELVANEY

MATLOCK

Z2985

DERBYSHIRE COUNTY COUNCIL
ROAD TRAFFIC REGULATION ACT 1984
(NEWSTEAD ROAD, LONG EATON)
(SCHOOL KEEP CLEAR RESTRICTIONS)
ORDER 2012

The Derbyshire County Council in exercise of its powers under Sections 1, 2 and 4 of the Road Traffic Regulation Act 1984 ("the Act") and of all other enabling powers, after consultation with the Chief Officer of Police in accordance with Part III of Schedule 9 to the Act hereby makes the following Order:-

1 CITATION

This Order shall come into operation on Twenty-seventh day of August Two Thousand and Twelve and may be cited as "The Derbyshire County Council (Newstead Road, Long Eaton) (School Keep Clear Restrictions) Order 2012".

2 INTERPRETATION

In this Order:-

2.1 "the County Council" means Derbyshire County Council.

2.2 "Carriageway" means a way constituting or comprised in a highway being a way (other than a cycle track) over which the public have a right of way for the passage of Vehicles, as in Section 329(1) of the Highways Act 1980.

2.3 "Pavement" means the remainder of the surfaced highway that is not constructed and used as Carriageway.

2.4 "Owner" in relation to a Vehicle means the person by whom such a Vehicle is kept and used.

2.5 "Motor Vehicle" means any mechanically propelled vehicle intended or adapted for use on roads.

2.6 "Cycle" means a bicycle, tricycle or a cycle having four or more wheels, not being in any case a Motor Vehicle.

2.7 "Vehicle" for the purposes of this Order means a "Motor Vehicle" or "Cycle".

2.8 "The 2004 Act" means the Traffic Management Act 2004.

2.9 "CEO" means Civil Enforcement Officer and has the same meaning as in Section 76 of The 2004 Act.

2.10 "Electronic Communications Apparatus", "Electronic Communications Network" and any "Electronic Communications Line"

2.11 "Traffic Sign" means a sign of any size, colour and type prescribed or authorised or having effect pursuant to Section 64 of the Act

2.12 "The 2002 Regulations" means the Traffic Signs Regulations and General Directions 2002 SI 2002/3113

3 SCHOOL KEEP CLEAR RESTRICTIONS

3.1 Save as provided in Article 4 of this Order, no Vehicle shall stop or wait on the School Keep Clear Markings indicated by road markings complying with diagram 1027.1 in Schedule 6 of the 2002 Regulations when it is used on conjunction with Traffic Sign diagram 642.2A in Schedule 2 of the 2002 Regulations, or permitted variants thereof, between the hours of 8am and 9am and 3pm and 4pm, Monday to Friday only, on the lengths of road specified in the Schedule to this Order.

4 GENERAL EXEMPTIONS

4.1 The controls specified in Article 3 do not apply in the respect of a Vehicle waiting;

a) if the person in control of the Vehicle is

i) required by law to stop or not to proceed;

ii) obliged to stop so as to avoid an accident;

iii) prevented from proceeding by circumstances beyond the person's control;

b) for so long as may be necessary to enable the Vehicle, if it cannot conveniently be used for such purpose in any other road, to be used

i) in connection with the removal of any obstruction to traffic;

ii) opening or closing a gate or other barrier at the entrance to premises to which the Vehicle is being driven from or from which it has emerged if it is not reasonably practicable to cause the Vehicle to stop elsewhere for the purpose;

iii) using the Vehicle for fire brigade, ambulance or police purposes;

iv) using the Vehicle in the service of a local authority or of a water company in pursuance of statutory duties or powers.

v) in connection with the laying, erection, alteration or repair in or near such road of any sewer or of any main, pipe or apparatus for the supply of gas, water or electricity or of any Electronic Communications Line;

4.2 The controls specified in Article 3 of this Order do not apply to anything done with the permission or at the direction of a Police Constable in uniform or a CEO.

4.3 The controls specified in Article 3 of this Order do not apply in respect of a Vehicle which is waiting at the edge of the carriageway for as long as may be necessary for the purpose of delivering or collecting postal packets as defined in the Postal Services Act 2000.

5. EFFECT OF ORDER

5.1 The prohibitions and restrictions imposed by this Order shall be in addition to and not in derogation from any restrictions or requirements imposed by any regulations made or having effect as if made under the Act of 1984 or by or under any other enactment.

SCHEDULE

SCHOOL KEEP CLEAR RESTRICTIONS
NO STOPPING 8AM TO 9AM AND 3PM TO 4PM
MONDAY TO FRIDAY
ON SCHOOL KEEP CLEAR MARKINGS

Newstead Road, Long Eaton

North side

From a point 37 metres west of the centre line of Wellington Street for a distance of 37 metres in a westerly direction.

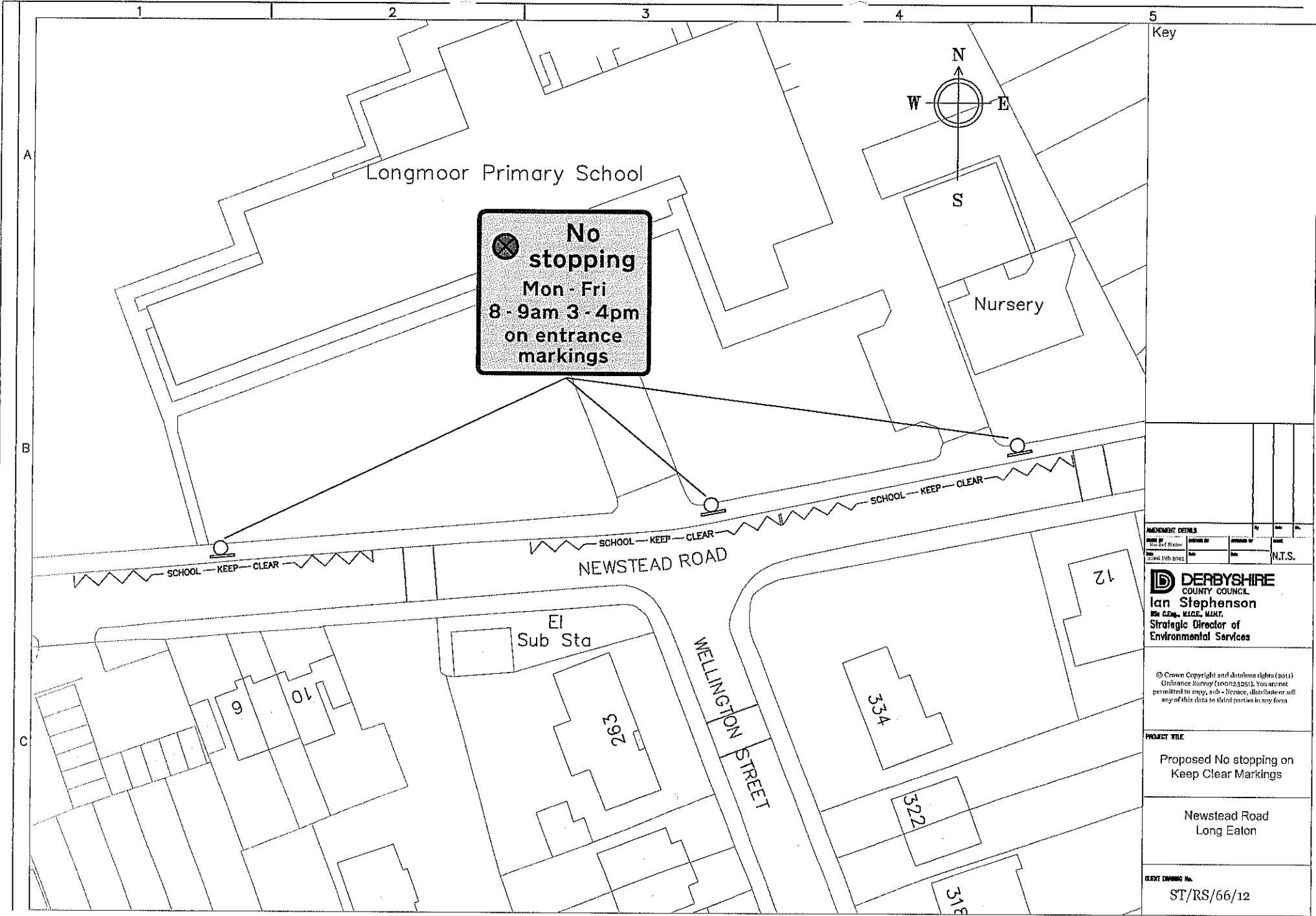
From a point 24 metres west of the centre line of Wellington Street for a distance of 74 metres in an easterly direction.

As shown for illustration purposes only on the attached plan.

THE COMMON SEAL of the Derbyshire)
County Council was hereunto affixed the)
Sixteenth day of August Two Thousand)
and Twelve in the presence of:-)


Director of Legal Services

Number in Seal
Book 2612/863



Key

MEASUREMENT DETAILS			
DATE	BY	SCALE	STATUS
10th Feb 2012	IAN STEPHENSON	1:1000	N.T.S.

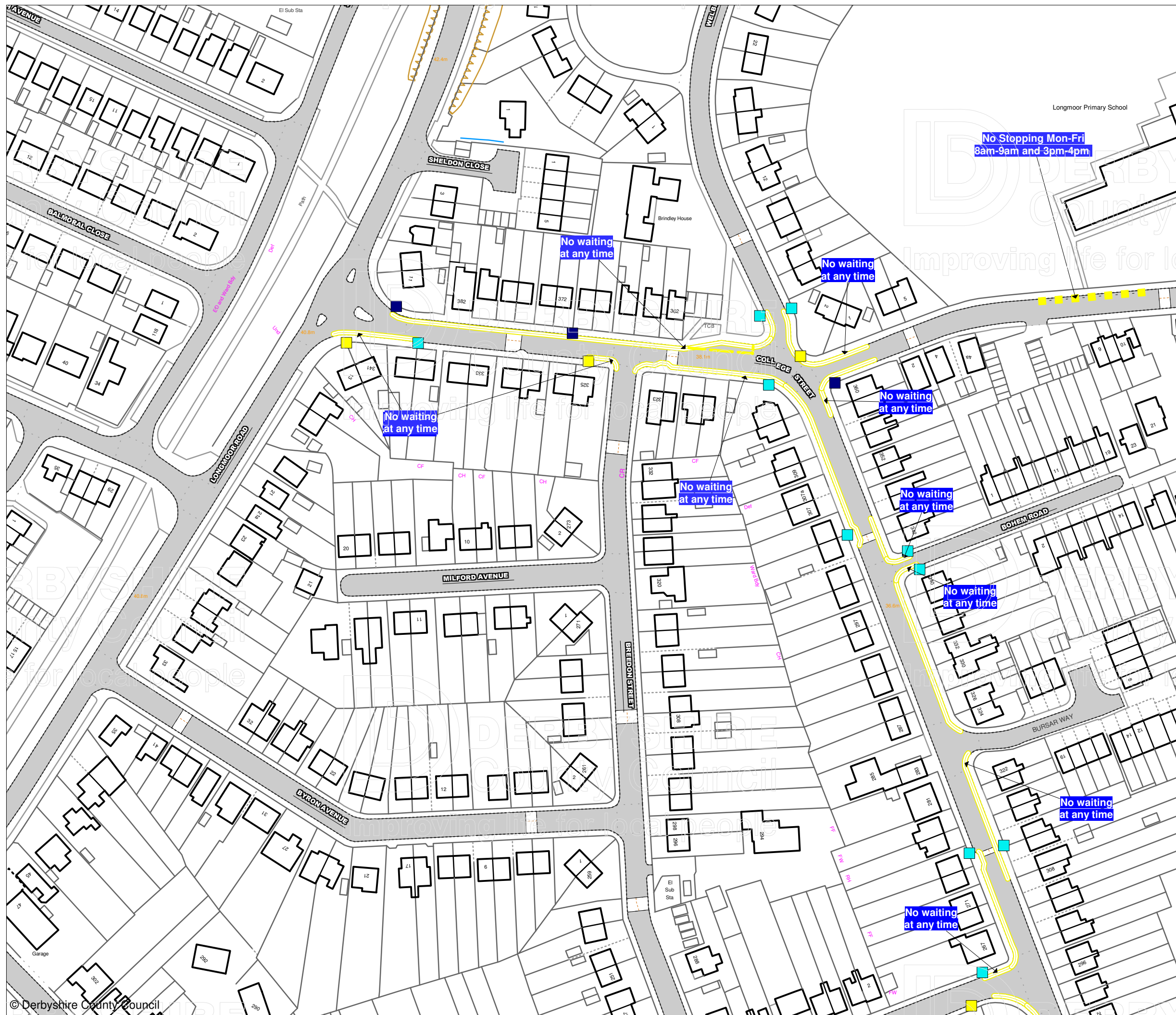
DERBYSHIRE
 COUNTY COUNCIL
Ian Stephenson
 IAN C.D., M.I.C.E., M.A.M.P.
 Strategic Director of
 Environmental Services

© Crown Copyright and database rights (2011)
 Ordnance Survey (100023291). You are not
 permitted to copy, sub - licence, distribute or sell
 any of this data to third parties in any form

PROJECT TITLE
 Proposed No stopping on
 Keep Clear Markings

Newstead Road
 Long Eaton

CLIENT DRAWING No.
 ST/RS/66/12



Prohibition and Restriction of Waiting, On Street Parking and Clearways.

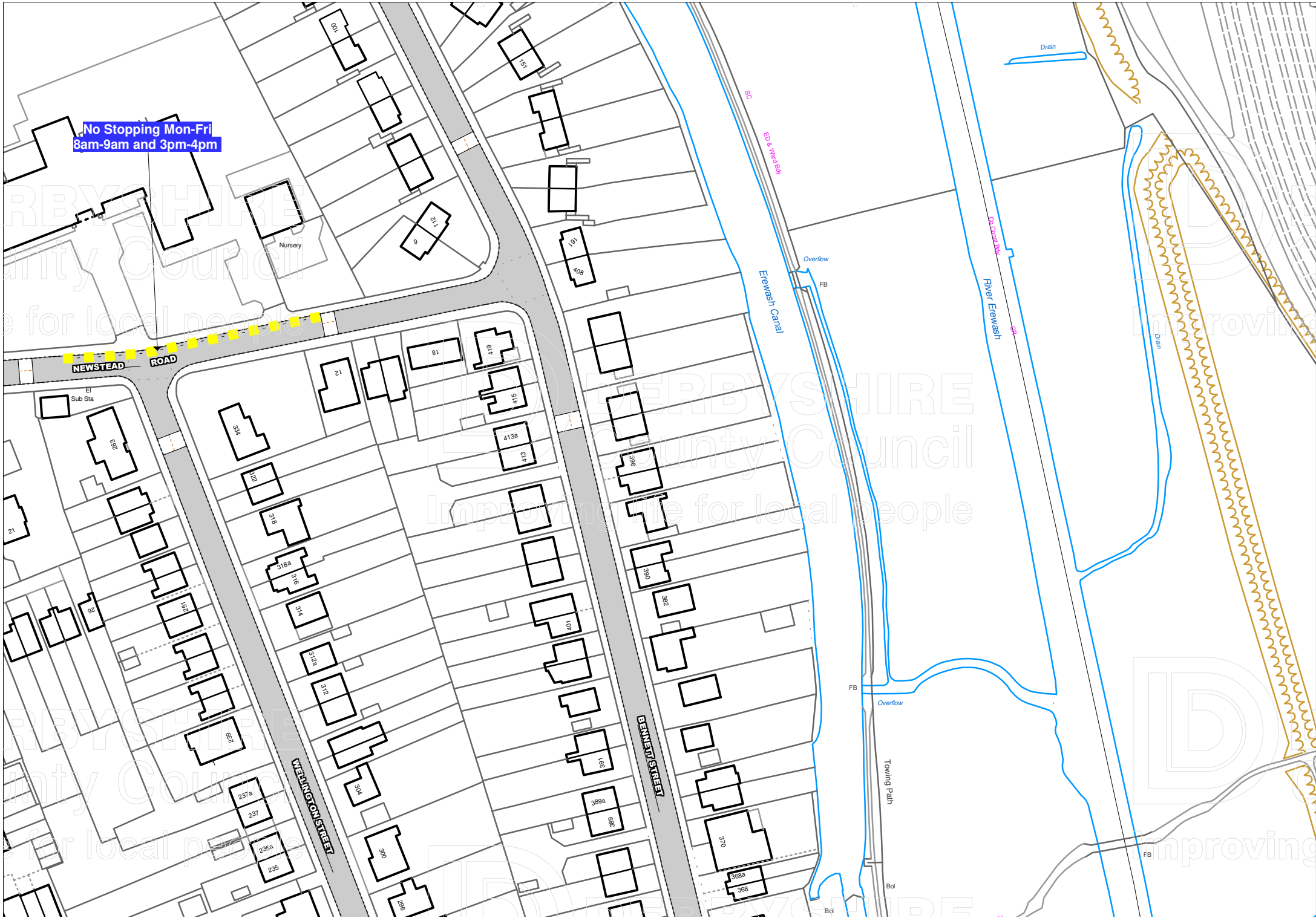
This map is reproduced from Ordnance Survey material with the permission of Ordnance Survey on behalf of the Controller of Her Majesty's Stationery Office (c) Crown Copyright. Unauthorised reproduction infringes Crown copyright and may lead to prosecution or civil proceedings.
Derbyshire County Council
Licence No: 100023251 2009

CONFIRMED



IAN W. STEPHENSON BSc., CEng., MICE, MIHT
Strategic Director of Environmental Services

DRAWING TITLE	
Tile Ref: GW128	
SCALE	1 : 1250
DATE	27/08/2012
DRAWING No.	2
DRAWN BY	



No Stopping Mon-Fri
8am-9am and 3pm-4pm

NEWSTEAD ROAD

WELLINGBOROUGH STREET

BENNETT STREET

Erewash Canal

River Erewash

Sub Sta

Overflow

FB

Overflow

Towing Path

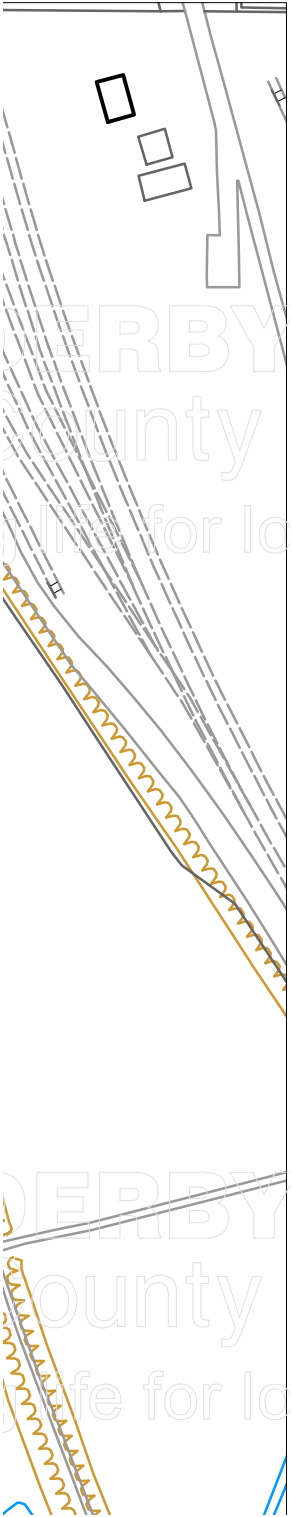
Boi

Drain

Drain

FB

DERBYSHIRE County Council
Improving life for local people



Prohibition and Restriction of Waiting, On Street Parking and Clearways.

This map is reproduced from Ordnance Survey material with the permission of Ordnance Survey on behalf of the Controller of Her Majesty's Stationery Office (c) Crown Copyright. Unauthorised reproduction infringes Crown copyright and may lead to prosecution or civil proceedings.
Derbyshire County Council
Licence No: 100023251 2009

CONFIRMED





© Derbyshire County Council



Improving life for local people

IAN W. STEPHENSON BSc., CEng., MICE, MIHT
Strategic Director of Environmental Services

DRAWING TITLE

Tile Ref: GW129

SCALE

1 : 1250

DATE

27/08/2012

DRAWING No.

1

DRAWN BY

--	--

--	--