

DATED 28 JULY 2011

**THE DERBYSHIRE COUNTY COUNCIL
ROAD TRAFFIC REGULATION ACT 1984**

**THE DERBYSHIRE COUNTY COUNCIL
(BUXTON ROAD, CHAPEL-EN-LE-FRITH)
(REVOCATION OF PROHIBITION OF
WAITING) ORDER 2011**

J McELVANEY

MATLOCK

Z2927

THE DERBYSHIRE COUNTY COUNCIL
ROAD TRAFFIC REGULATION ACT 1984
(BUXTON ROAD, CHAPE-N-LE-FRITH)
(REVOCATION OF PROHIBITION OF
WAITING) ORDER 2011

The Derbyshire County Council ("the Council") in exercise of its powers under Sections 1, 2 and 4 and Part IV of Schedule 9 of The Road Traffic Regulation Act 1984, as amended, ("the Act"), and of all other enabling powers, and after consultation with the Chief Officer of Police in accordance with Part III of Schedule 9 to the Act, hereby makes the following Order:-

1 CITATION AND COMMENCEMENT

This Order shall come into force for all purposes on the Eighth day of August Two Thousand and Eleven and may be cited as "The Derbyshire County Council (Buxton Road, Chapel-en-le-Frith) (Revocation of Prohibition of Waiting) Order 2011".

2 REVOCATION OF WAITING RESTRICTIONS

2.1 The existing No Waiting At Any Time restrictions set out in the Schedule to this Order are hereby revoked.

2.2 "The Derbyshire County Council Derbyshire Dales and High Peak Parking, Waiting and Loading Prohibition and Restrictions Consolidation Order 2010" is hereby amended insofar as it relates to the restrictions and lengths of road within the Schedule to this Order.

3 MISCELLANEOUS

3.1 The prohibitions and restrictions imposed by this Order shall be in addition to and not in derogation from any restrictions or requirements imposed by any regulations made or having effect as if made under the Act or by or under any other enactment.

SCHEDULE



REVOCATION OF NO WAITING AT ANY TIME

Buxton Road, Chapel-en-le-Frith North Side

From a point 52 metres east of its junction with Sheffield Road in a westerly direction of a distance of 15 metres.

As shown for illustration purposes only on the attached plan.

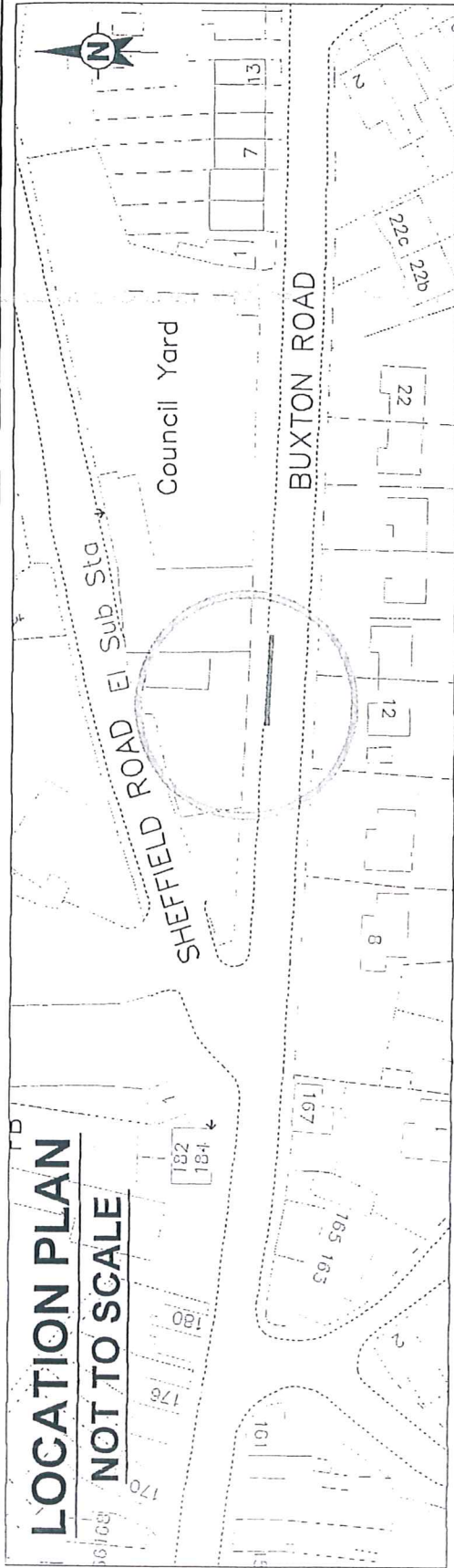
THE COMMON SEAL of the Derbyshire)
County Council was hereunto affixed)
the Twenty-eighth day of July Two)
Thousand and Eleven in the presence of:-)


 Director of Legal Services

Number in Seal
Book - 2011/804

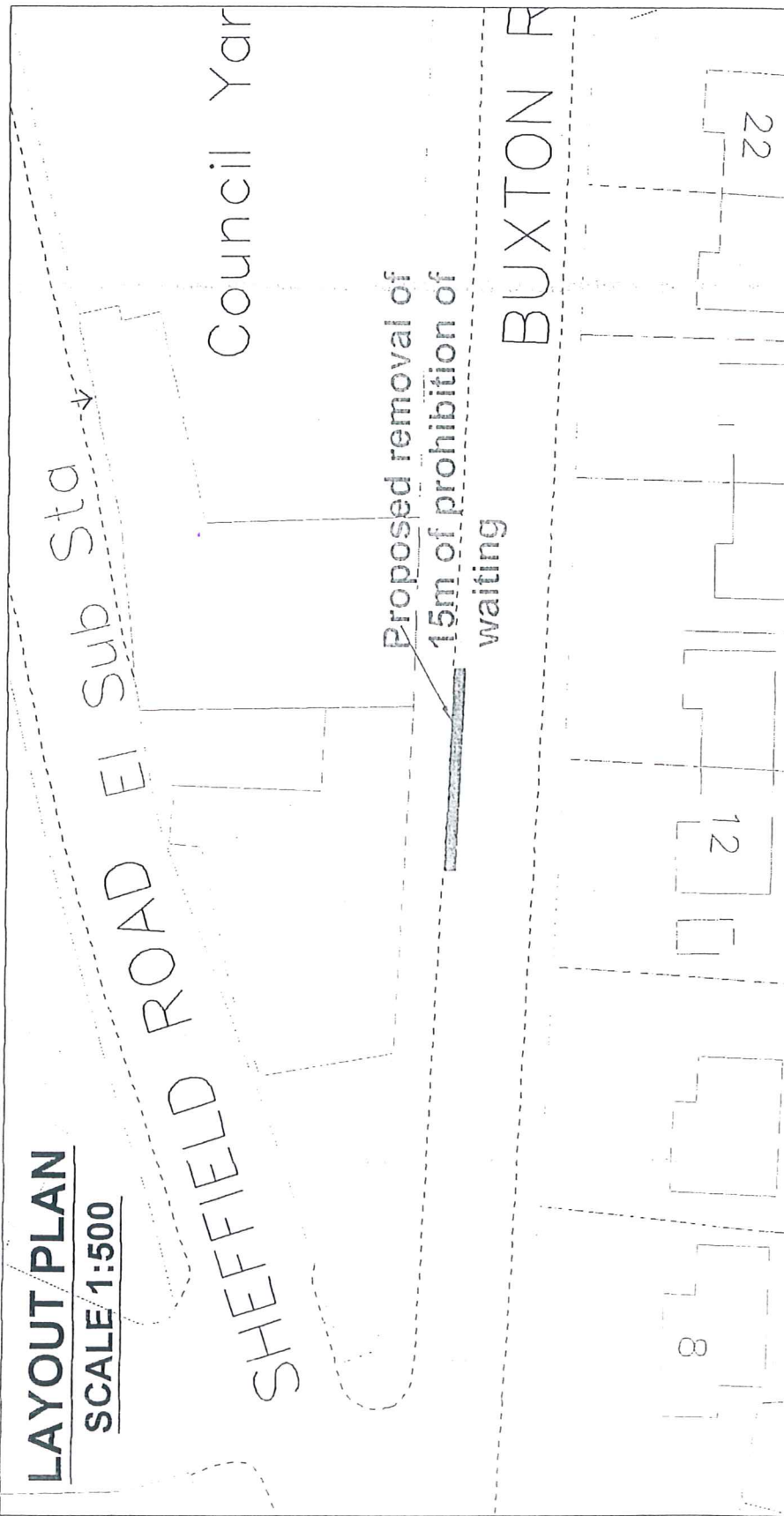
LOCATION PLAN

NOT TO SCALE



LAYOUT PLAN

SCALE 1:500



KEY

Existing single yellow lines

Proposed removal

AMENDMENT DETAILS	By	Date	No.
DRAWN BY IM			
DATE	15/06/11	NTS	

ORIGINAL DRAWING SIZE 210 x 298 (A4)



DERBYSHIRE
COUNTY COUNCIL

IAN W STEPHENSON

As a CEng HAZEL HILL
STRATEGIC DIRECTOR OF ENVIRONMENTAL SERVICES

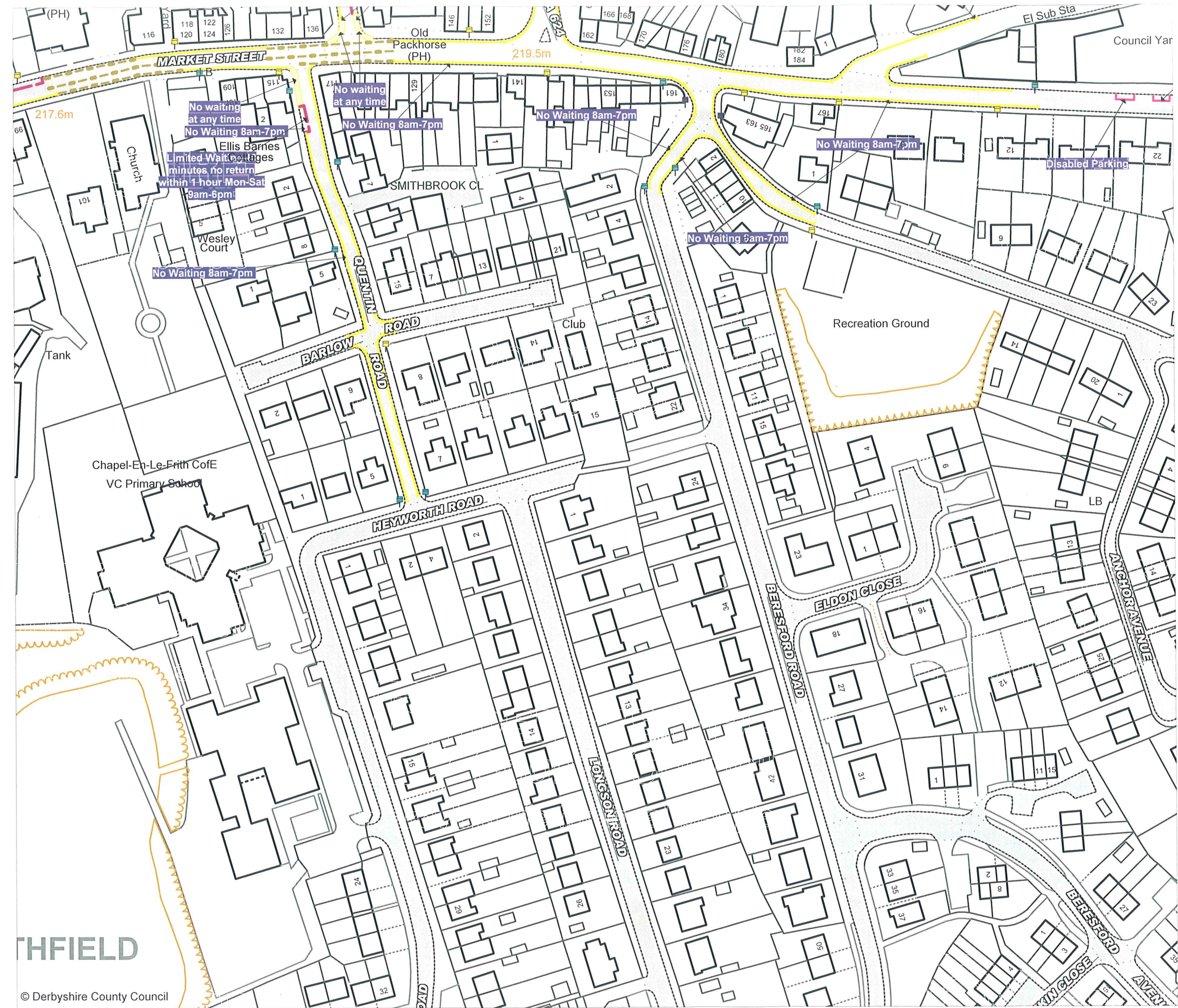
PROJECT TITLE

BUXTON ROAD

CHAPEL-EN-LE-FRITH

DRAWING TITLE

PROPOSED REMOVAL
OF LIMITED WAITING
RESTRICTIONS



**Prohibition and Restriction
of Waiting, On Street
Parking and Clearways.**

This map is reproduced from Ordnance Survey material with the permission of Ordnance Survey on behalf of the Controller of Her Majesty's Stationary Office (c) Crown Copyright. Unauthorised reproduction infringes Crown copyright and may lead to prosecution or civil proceedings.
Derbyshire County Council
Licence No: 100023251 2009

CONFIRMED



IAN W.STEPHENSON BSc., CEng MICE,MIHT
Strategic Director of Environmental Services

DRAWING TITLE

Tile Ref: BQ22

SCALE	1 : 1250
DATE	08/08/2011
DRAWING No.	3
DRAWN BY	