

DATED 20 MAY 2010

THE DERBYSHIRE COUNTY COUNCIL

ROAD TRAFFIC REGULATION ACT 1984

THE DERBYSHIRE COUNTY COUNCIL

**(DANNAH STREET, MAPLE AVENUE /
HAWTHORNE AVENUE, PEASEHILL, SANDHAM LANE,
SLACK LANE, TAVISTOCK AVENUE AND
WAINGROVES ROAD, RIPLEY)**

(SCHOOL KEEP CLEAR RESTRICTIONS) ORDER 2010

D W TYSOE

MATLOCK

Z2643

DERBYSHIRE COUNTY COUNCIL

ROAD TRAFFIC REGULATION ACT 1984

**(DANNAH STREET, MAPLE AVENUE /
HAWTHORNE AVENUE, PEASEHILL,
SANDHAM LANE, SLACK LANE,
TAVISTOCK AVENUE AND
WAINGROVES ROAD, RIPLEY)**

**(SCHOOL KEEP CLEAR RESTRICTIONS)
ORDER 2010**

The Derbyshire County Council in exercise of its powers under Sections 1(1) and 2(1) to (3) of the Road Traffic Regulation Act 1984 ("the Act") and of all other enabling powers, after consultation with the Chief Officer of Police in accordance with Part III of Schedule 9 to the Act hereby makes the following Order:-

1 CITATION

This Order shall come into operation on Thirty-first day of May Two thousand and Ten and may be cited as "The Derbyshire County Council (Dannah Street, Maple Avenue / Hawthorne Avenue, Peasehill, Sandham Lane, Slack Lane, Tavistock Avenue and Waingroves Road, Ripley) (School Keep Clear Restrictions) Order 2010".

2 INTERPRETATION

In this Order:-

2.1 "The County Council" means Derbyshire County Council.

2.2 "Carriageway" means a way constituting or comprised in a highway being a way (other than a cycle track) over which the public have a right of way for the passage of Vehicles, as in Section 329(1) of the Highways Act 1980.

2.3 "Pavement" means the remainder of the surfaced highway that is not constructed and used as Carriageway.

2.4 "Owner" in relation to a Vehicle means the person by whom such a Vehicle is kept and used.

2.5 "Vehicle" means any mechanically propelled vehicle intended or adapted for use on roads.

2.6 "The 2004 Act" means the Traffic Management Act 2004.

2.7 "CEO" means Civil Enforcement Officer and has the same meaning as in Section 76 of The 2004 Act.

2.8 "Electronic Communications Apparatus", "Electronic Communications Network" and any "Electronic Communications Line"

2.9 "Traffic Sign" means a sign of any size, colour and type prescribed or authorised or having effect pursuant to Section 64 of the Act

2.10 "The 2002 Regulations" means the Traffic Signs Regulations and General Directions 2002 SI 2002/3113

3 SCHOOL KEEP CLEAR RESTRICTIONS

3.1 Save as provided in Article 4 of this Order, no Vehicle shall stop or wait on the School Keep Clear Markings indicated by road markings complying with diagram 1027.1 in Schedule 6 of the 2002 Regulations when it is used on conjunction with Traffic Sign diagram 642.2A in Schedule 2 of the 2002 Regulations, or permitted variants thereof, between the hours of 8am to 9.30am and 2.45pm to 4.30pm, Monday to Friday only, on the lengths of road specified in the Schedule to this Order.

4 GENERAL EXEMPTIONS

4.1 The controls specified in Article 3 do not apply in the respect of a Vehicle waiting;

a) if the person in control of the Vehicle is

- i) required by law to stop or not to proceed;
- ii) obliged to stop so as to avoid an accident;
- iii) prevented from proceeding by circumstances beyond the person's control;

b) for so long as may be necessary to enable the Vehicle, if it cannot conveniently be used for such purpose in any other road, to be used

- i) in connection with the removal of any obstruction to traffic;
- ii) opening or closing a gate or other barrier at the entrance to premises to which the Vehicle is being driven from or from which it has emerged if it is not reasonably practicable to cause the Vehicle to stop elsewhere for the purpose;
- iii) using the Vehicle for fire brigade, ambulance or police purposes;
- iv) using the Vehicle in the service of a local authority or of a water company in pursuance of statutory duties or powers.
- v) in connection with the laying, erection, alteration or repair in or near such road of any sewer or of any main, pipe or apparatus for the supply of gas, water or electricity or of any Electronic Communications Line;

4.2 The controls specified in Article 3 of this Order do not apply in respect of a Vehicle which is waiting at the edge of the carriageway for as long as may be necessary for the purpose of delivering or collecting postal packets as defined in the Postal Services Act 2000.

4.3 The controls specified in Article 3 of this Order do not apply to anything done with the permission or at the direction of a Police Constable in uniform or a CEO.

5 EFFECT OF ORDER

5.1 The prohibitions and restrictions imposed by this Order shall be in addition to and not in derogation from any restrictions or requirements imposed by any regulations made or having effect as if made under the Act of 1984 or by or under any other enactment.

SCHEDULE

SCHOOL KEEP CLEAR RESTRICTIONS

NO STOPPING 8AM TO 9.30AM AND 2.45PM TO 4.30PM

MONDAY TO FRIDAY

ON SCHOOL ENTRANCE MARKINGS

Dannah Street, Ripley

Eastern side

From a point 194 metres south of its junction with Nottingham Road, southwards for a distance of 27 metres.

Maple Avenue/ Hawthorne Avenue, Ripley

Southern side

From a point 24 metres west of its junction with Briars Way, eastwards for a distance of 112 metres.

Peasehill, Ripley

Northern side

From a point 85 metres west of its junction with Waingroves Road, westwards for a distance of 42 metres.

Sandham Lane, Ripley

Northern side

From its junction with Slack Lane, westwards for a distance of 42 metres.

Slack Lane, Ripley

Eastern side

From its junction with Sandham Lane, northwards for a distance of 11 metres.

Tavistock Avenue, Ripley

Eastern side

From a point 33 metres south of its junction with Bideford Close, generally southwards for a distance of 27 metres.

Waingroves Road, Ripley

Eastern side

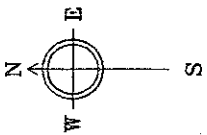
From a point 98 metres north of its junction with Jessop Street, northwards for a distance of 27 metres.

THE COMMON SEAL of the Derbyshire)
County Council was hereunto affixed the)
Twentieth day of May Two thousand)
and Ten in the presence of:-)

Joanne Allen

Joanne Allen County Secretary

Number in Seal
Book 2010/489



Proposed 'No Stopping'
on School Keep Clear
Road Markings, 8.9.30
am, 2.45-4.30pm,
Mon-Fri.

DATE	BY	FOR	OF
11 May 2008	NTS		

DERBYSHIRE
COUNTY COUNCIL

I Stephenson *esq, msc, msc, msc*
Director of Environmental Services

*Reproduced from the Ordnance Survey mapping
with the permission of the Ordnance Survey
National Office. No part of this publication
may be reproduced in any form or by any
means electronic or mechanical, including
photocopying, recording, or by any
information storage or retrieval system,
without prior permission in writing from
the Ordnance Survey National Office.
© Crown Copyright and may
lead to prosecution or civil proceedings LA075554
2003*

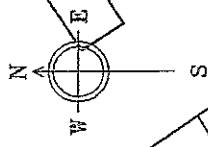
PROJECT TITLE
School Keep Clear
Proposed Traffic Regulation Order
Waingroves Primary School

Ripley

CLIENT REFERENCE No. SET/DJO/254/08



1 2 3 4 5



Ripley
Nursery
School

SLACK LANE

SANDHAM LANE

SANDHAM LANE

FIRS AVENUE

Proposed 'No Stopping'
on School Keep Clear
Road Markings: 8-9.30
am, 2.45-4.30pm,
Mon-Fri.

DATE	11 Feb 2008	SCALE	1:1000
PROJECT NO.	10000000000000000000	NTS	



DERBYSHIRE
COUNTY COUNCIL
I Stephenson CON. MISC. UNIT.
Director of Environmental Services

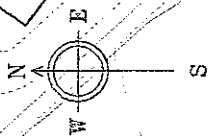
*Reproduced from the Ordnance Survey mapping with the permission of the controller of Her Majesty's stationery office © Crown Copyright. Unauthorised reproduction infringes Crown Copyright and may lead to prosecution or civil proceedings. LA010554 2003

PROJECT TITLE
School Keep Clear
Proposed Traffic Regulation Order
Ripley Nursery School

Ripley

CUTTER DRAWING No. SET/D10/256/08

1 2 3 4 5



Games Court

Mill Hill School

El Sub Sta

GVC

LB

STEAM MILL LANE

WAINGROVES ROAD

COUPE STREET

PEASEHILL

THE PADDOCKS

Proposed No Stopping
on School Keep Clear
Road Markings: 8-9.30
am, 2.45-4.30pm,
Mon-Fri.

DATE	REVISED	BY	DATE
18 May 2008			

DERBYSHIRE
COUNTY COUNCIL

I Stephenson csg, wct, wnt,
Director of Environmental Services

"Reproduced from the Ordnance Survey mapping
with permission of the Ordnance Survey
stationary office © Crown Copyright. Unauthorised
reproduction infringes Crown Copyright and may
lead to prosecution or civil proceedings. LA076554
2003"

PROJECT TITLE
School Keep Clear
Proposed Traffic Regulation Order
Mill Hill School

Ripley

CLIENT ORDER NO.
SET/DJO/259/08



GREENWICH

St John's Primary School

Proposed 'No Stopping'
on School Keep Clear
Road Markings, 8-9:30
am, 2.45-4.30pm,
Mon-Fri.

DERBYSHIRE
COUNTY COUNCIL

I Stephenson *csg, wuz, wuz,*
Director of Environmental Services

*Reproduced from the Ordnance Survey mapping
with the permission of the controller of Her Majesty's
stationary office © Crown Copyright. Unauthorised
reproduction or use in any form is prohibited.
Printed in the United Kingdom. Copyright © L507554
2003

PROJECT TITLE
School Keep Clear
Proposed Traffic Regulation Order
St John's Primary School

Ripley

SET/DJO/281/08



Proposed 'No Stopping'
on School Keep Clear
Road Markings: 8-9.30
am, 2.45-4.30pm,
Mon-Fri

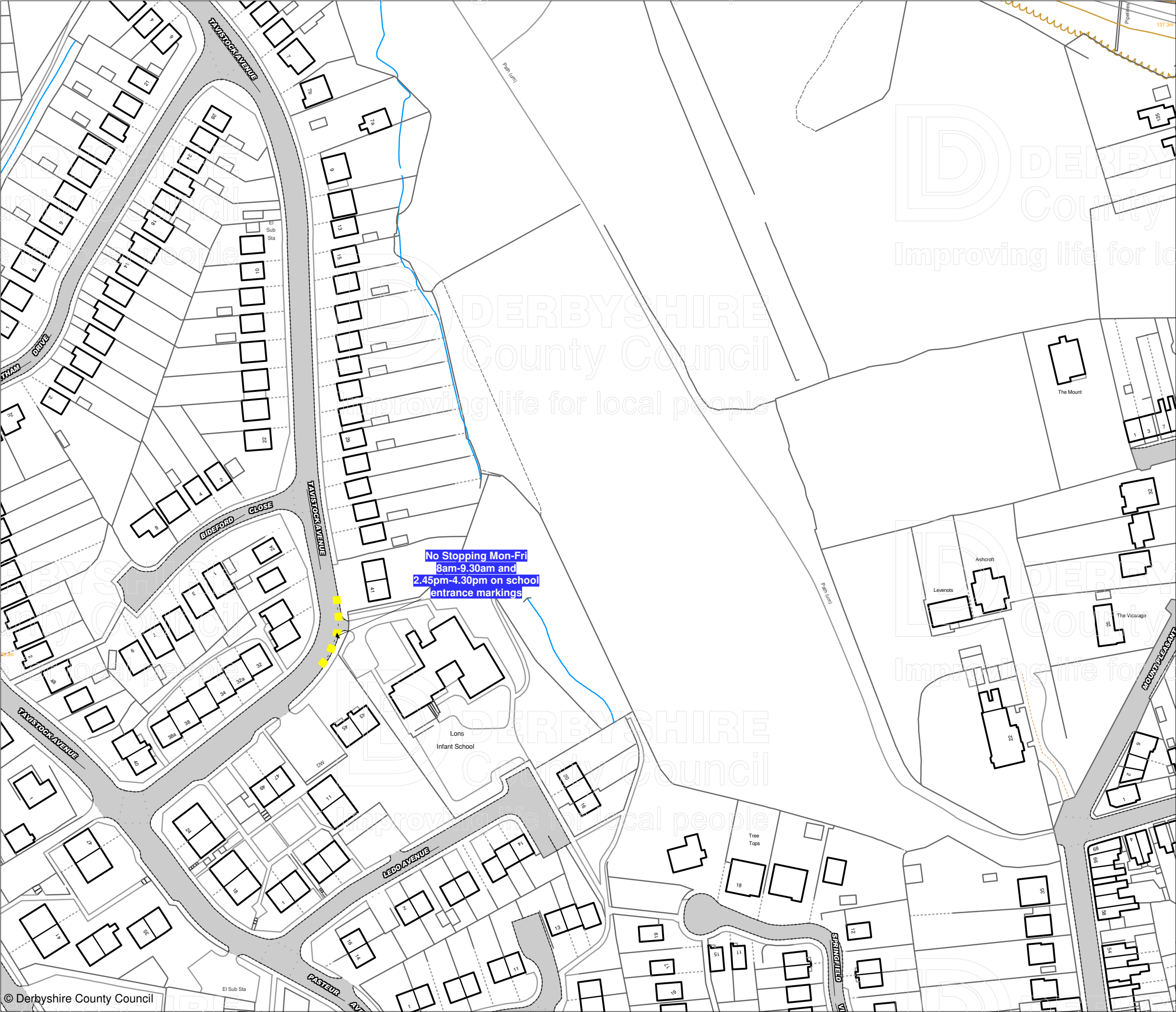
DERBYSHIRE
COUNTY COUNCIL
I Stephenson *c/o* **WULF KIST**
Director of Environmental Services

*Reproduced from the Ordnance Survey mapping
with the permission of the Controller of Her Majesty's
stationary office © Crown Copyright. Unauthorised
reproduction infringes Crown Copyright and may
lead to prosecution or civil proceedings. LD010204
2005

PROJECT TITLE
School Keep Clear
Proposed Traffic Regulation Order
Ripley Junior School

Ripley

CLINT 000000 1A SET/DLO/257/08



Prohibition and Restriction of Waiting, On Street Parking and Clearways.

This map is reproduced from Ordnance Survey material with the permission of Ordnance Survey on behalf of the Controller of Her Majesty's Stationery Office (c) Crown Copyright. Unauthorised reproduction infringes Crown copyright and may lead to prosecution or civil proceedings.
Derbyshire County Council
Licence No: 100023251 2009

CONFIRMED



IAN W.STEPHENSON BSc., CEng.,MICE,MIHT
Strategic Director of Environmental Services

DRAWING TITLE

Tile Ref: FB107

SCALE 1 : 1250

DATE 31/05/2010

DRAWING No. 1

DRAWN BY



Prohibition and Restriction of Waiting, On Street Parking and Clearways.

This map is reproduced from Ordnance Survey material with the permission of Ordnance Survey on behalf of the Controller of Her Majesty's Stationery Office (c) Crown Copyright. Unauthorised reproduction infringes Crown copyright and may lead to prosecution or civil proceedings.
Derbyshire County Council
Licence No: 100023251 2009

CONFIRMED



IAN W.STEPHENSON BSc., CEng.,MICE,MIHT
Strategic Director of Environmental Services

DRAWING TITLE

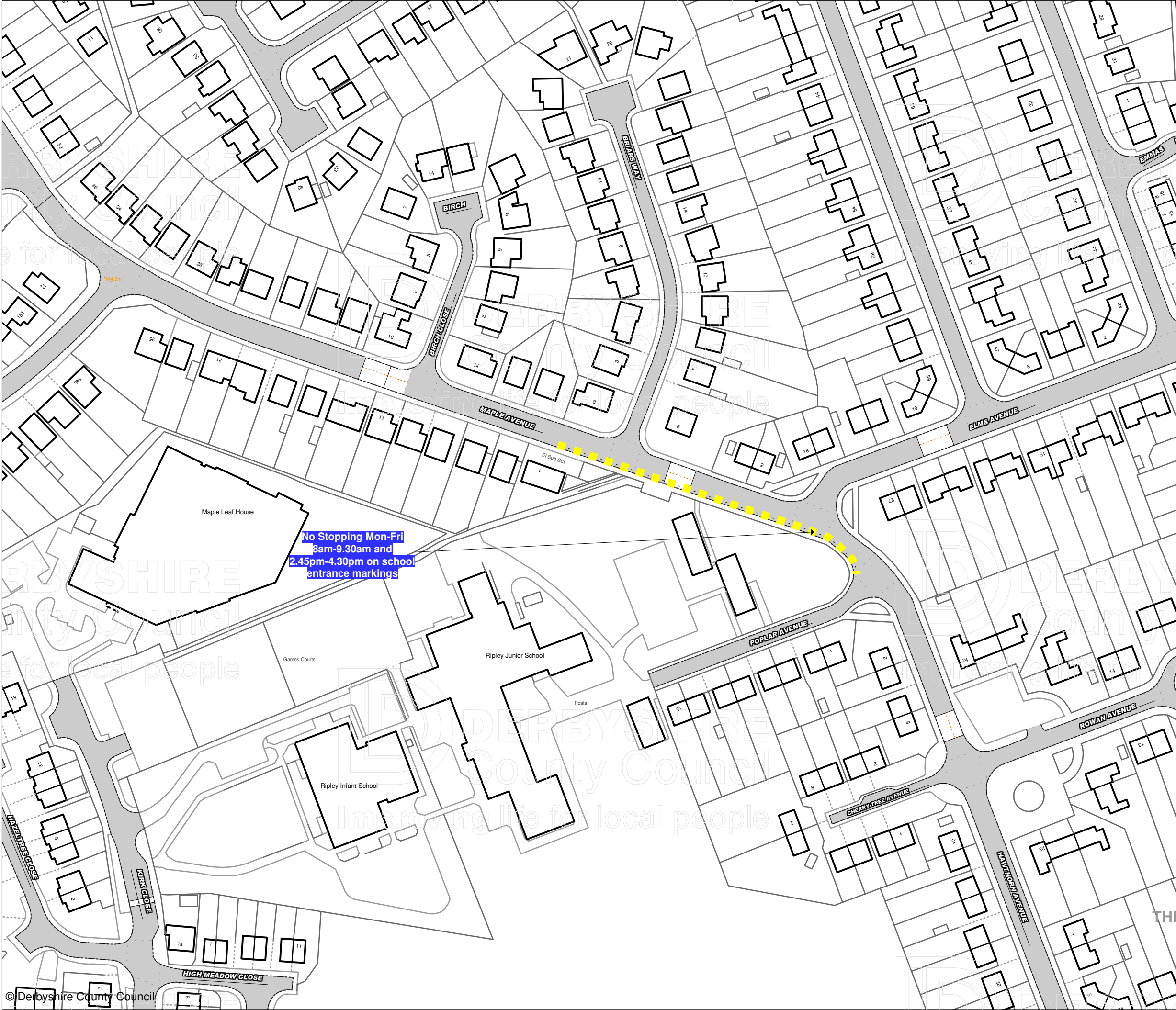
Tile Ref: FD107

SCALE 1 : 1250

DATE 31/05/2010

DRAWING No. 1

DRAWN BY



Prohibition and Restriction
of Waiting, On Street
Parking and Clearways.

This map is reproduced from Ordnance Survey material with the permission of Ordnance Survey on behalf of the Controller of Her Majesty's Stationery Office (c) Crown Copyright. Unauthorised reproduction infringes Crown copyright and may lead to prosecution or civil proceedings.
Derbyshire County Council
Licence No: 100023251 2009

CONFIRMED



IAN W.STEPHENSON BSc., CEng.,MICE,MIHT
Strategic Director of Environmental Services

DRAWING TITLE

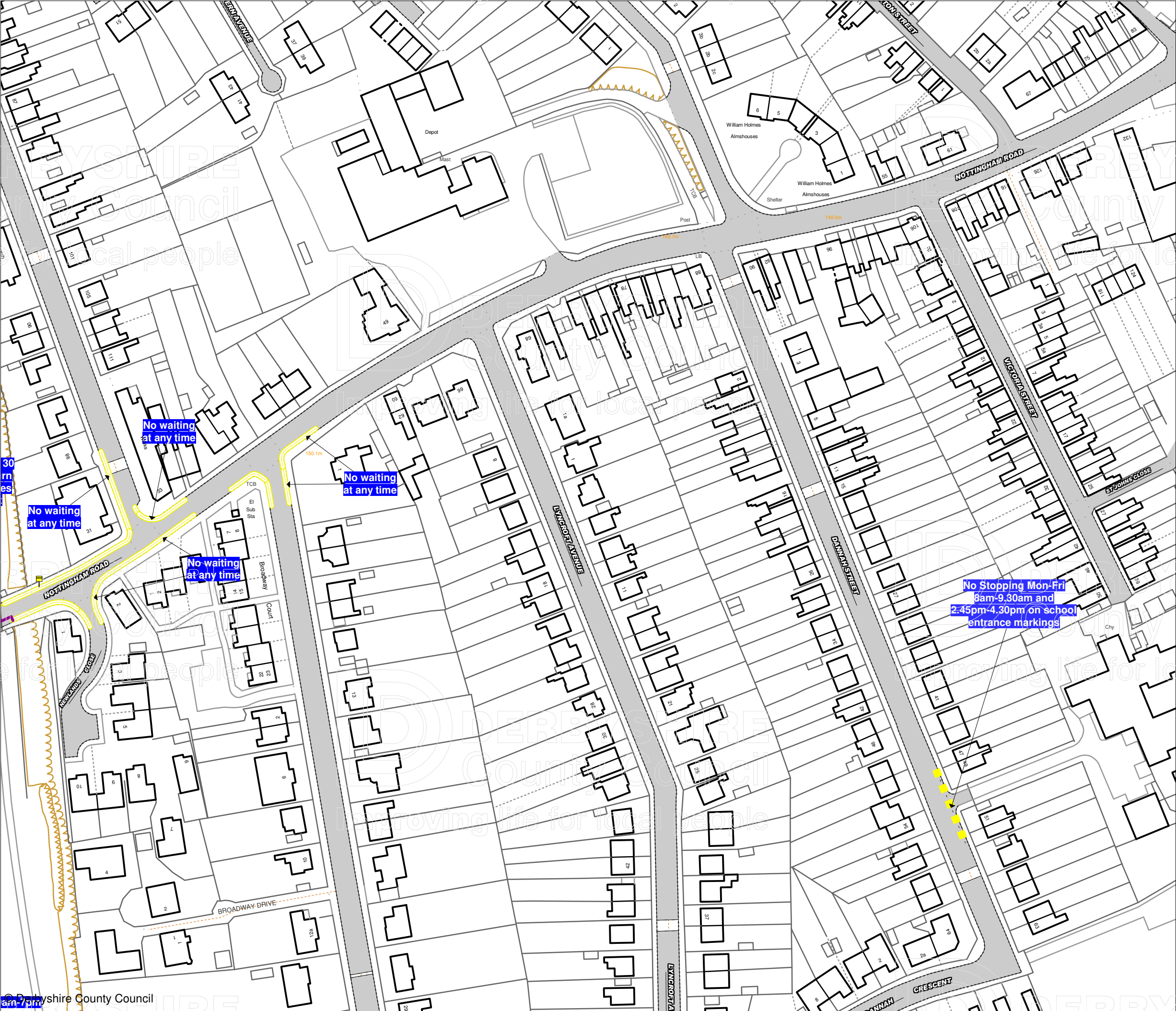
Tile Ref: FE107

SCALE 1 : 1250

DATE 31/05/2010

DRAWING No. 1

DRAWN BY



Prohibition and Restriction of Waiting, On Street Parking and Clearways.

This map is reproduced from Ordnance Survey material with the permission of Ordnance Survey on behalf of the Controller of Her Majesty's Stationery Office (c) Crown Copyright. Unauthorised reproduction infringes Crown copyright and may lead to prosecution or civil proceedings.
Derbyshire County Council
Licence No: 100023251 2009

CONFIRMED



IAN W.STEPHENSON BSc., CEng.,MICE,MIHT
Strategic Director of Environmental Services

DRAWING TITLE

Tile Ref: FC109

SCALE 1 : 1250

DATE 31/05/2010

DRAWING No. 1

DRAWN BY

This map is reproduced from Ordnance Survey material with the permission of Ordnance Survey on behalf of the Controller of Her Majesty's Stationery Office (c) Crown Copyright. Unauthorised reproduction infringes Crown copyright and may lead to prosecution or civil proceedings.

Derbyshire County Council
Licence No: 100023251 2009



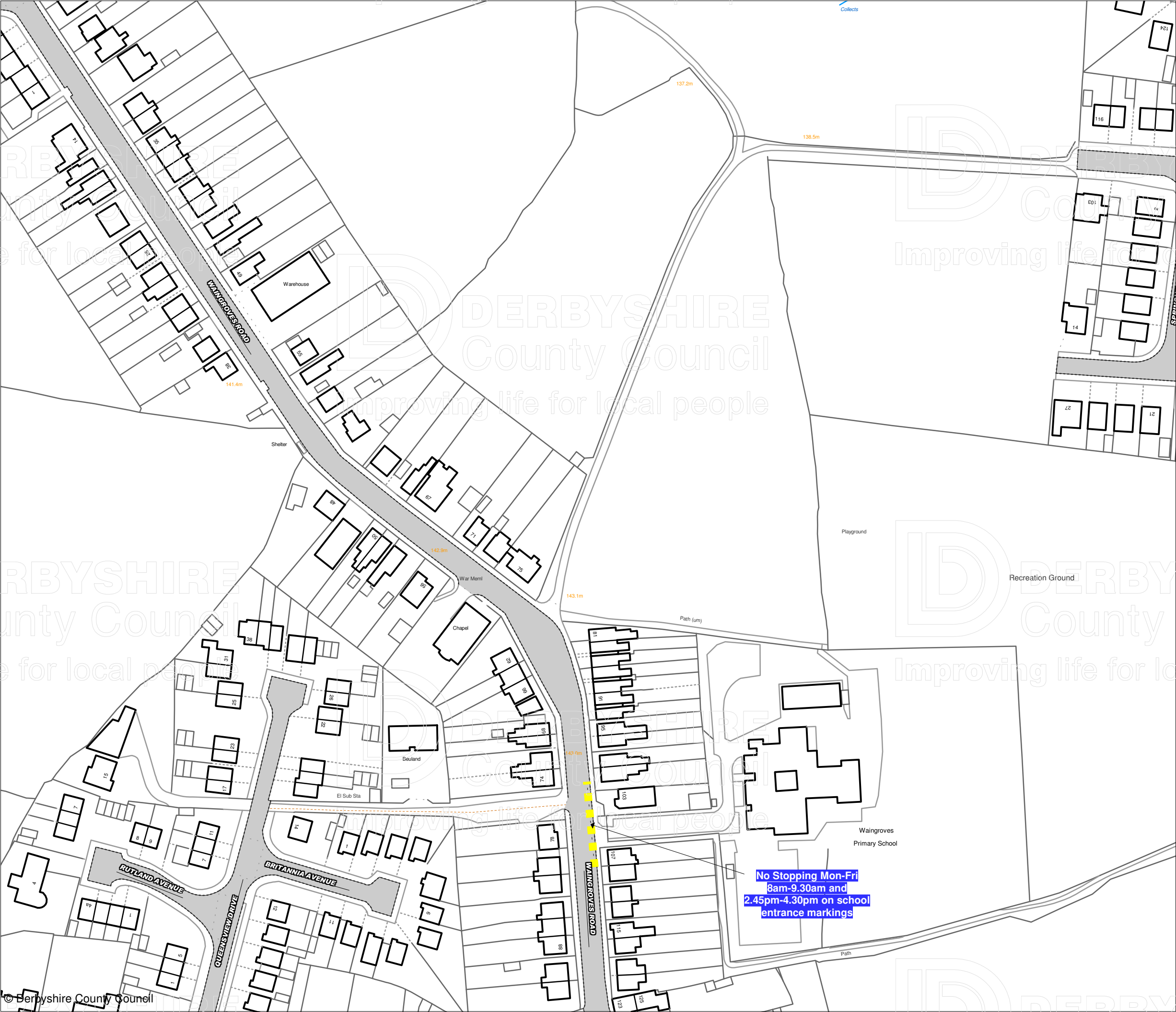
DRAWING TITLE

SCALE	1 : 1250
-------	----------

DATE	31/05/2010
------	------------

DRAWING No.	1
-------------	---

DRAWN BY



**Prohibition and Restriction
of Waiting, On Street
Parking and Clearways.**

This map is reproduced from Ordnance Survey material with the permission of Ordnance Survey on behalf of the Controller of Her Majesty's Stationery Office (c) Crown Copyright. Unauthorised reproduction infringes Crown copyright and may lead to prosecution or civil proceedings.
Derbyshire County Council
Licence No: 100023251 2009

CONFIRMED



IAN W.STEPHENSON BSc., CEng.,MICE,MIHT
Strategic Director of Environmental Services

DRAWING TITLE

Tile Ref: FF111

SCALE 1 : 1250

DATE 31/05/2010

DRAWING No. 1

DRAWN BY
