

DATED 18 FEBRUARY 2010

THE DERBYSHIRE COUNTY COUNCIL

ROAD TRAFFIC REGULATION ACT 1984

THE DERBYSHIRE COUNTY COUNCIL

(BEECH AVENUE, FLOWERY LEYS LANE,  
GRANGE STREET, MARSHALL STREET AND  
RODGERS LANE, ALFRETON)

(SCHOOL KEEP CLEAR RESTRICTIONS) ORDER 2010

D W TYSOE

MATLOCK

Z2645

# **DERBYSHIRE COUNTY COUNCIL**

## **ROAD TRAFFIC REGULATION ACT 1984**

### **(BEECH AVENUE, FLOWERY LEYS LANE, GRANGE STREET, MARSHALL STREET AND RODGERS LANE, ALFRETON)**

### **(SCHOOL KEEP CLEAR RESTRICTIONS) ORDER 2010**

The Derbyshire County Council in exercise of its powers under Sections 1(1) and 2(1) to (3) of the Road Traffic Regulation Act 1984 ("the Act") and of all other enabling powers, after consultation with the Chief Officer of Police in accordance with Part III of Schedule 9 to the Act hereby makes the following Order:-

#### **1 CITATION**

This Order shall come into operation on the First day of March Two thousand and Ten and may be cited as "The Derbyshire County Council (Beech Avenue, Flowery Leys Lane, Grange Street, Marshall Street and Rodgers Lane, Alferton) (School Keep Clear Restrictions) Order 2010".

#### **2 INTERPRETATION**

In this Order:-

2.1 "the County Council" means Derbyshire County Council.

2.2 "Carriageway" means a way constituting or comprised in a highway being a way (other than a cycle track) over which the public have a right of way for the passage of Vehicles, as in Section 329(1) of the Highways Act 1980.

2.3 "Pavement" means the remainder of the surfaced highway that is not constructed and used as Carriageway.

2.4 "Owner" in relation to a Vehicle means the person by whom such a Vehicle is kept and used.

2.5 "Vehicle" means any mechanically propelled vehicle intended or adapted for use on roads.

2.6 "The 2004 Act" means the Traffic Management Act 2004.

2.7 "CEO" means Civil Enforcement Officer and has the same meaning as in Section 76 of The 2004 Act.

2.8 "Electronic Communications Apparatus", "Electronic Communications Network" and any "Electronic Communications Line"

2.9 "Traffic Sign" means a sign of any size, colour and type prescribed or authorised or having effect pursuant to Section 64 of the Act

2.10 "The 2002 Regulations" means the Traffic Signs Regulations and General Directions 2002 SI 2002/3113

### **3 SCHOOL KEEP CLEAR RESTRICTIONS**

3.1 Save as provided in Article 4 of this Order, no Vehicle shall stop or wait on the School Keep Clear Markings indicated by road markings complying with diagram 1027.1 in Schedule 6 of the 2002 Regulations when it is used on conjunction with Traffic Sign diagram 642.2A in Schedule 2 of the 2002 Regulations, or permitted variants thereof, between the hours of 8am to 9.30am and 2.45pm to 4.30pm, Monday to Friday only, on the lengths of road specified in the Schedule to this Order.

### **4 GENERAL EXEMPTIONS**

4.1 The controls specified in Article 3 do not apply in the respect of a Vehicle waiting;

a) if the person in control of the Vehicle is

i) required by law to stop or not to proceed;

ii) obliged to stop so as to avoid an accident;

iii) prevented from proceeding by circumstances beyond the person's control;

b) for so long as may be necessary to enable the Vehicle, if it cannot conveniently be used for such purpose in any other road, to be used

- i) in connection with the removal of any obstruction to traffic;
- ii) opening or closing a gate or other barrier at the entrance to premises to which the Vehicle is being driven from or from which it has emerged if it is not reasonably practicable to cause the Vehicle to stop elsewhere for the purpose;
- iii) using the Vehicle for fire brigade, ambulance or police purposes;
- iv) using the Vehicle in the service of a local authority or of a water company in pursuance of statutory duties or powers.
- v) in connection with the laying, erection, alteration or repair in or near such road of any sewer or of any main, pipe or apparatus for the supply of gas, water or electricity or of any Electronic Communications Line;

4.2 The controls specified in Article 3 of this Order do not apply to anything done with the permission or at the direction of a Police Constable in uniform or a CEO.



## **5 EFFECT OF ORDER**

5.1 The prohibitions and restrictions imposed by this Order shall be in addition to and not in derogation from any restrictions or requirements imposed by any regulations made or having effect as if made under the Act of 1984 or by or under any other enactment.

## **SCHEDULE**

### **SCHOOL KEEP CLEAR RESTRICTIONS** **NO STOPPING 8AM TO 9.30AM AND 2.45PM TO 4.30PM** **MONDAY TO FRIDAY** **ON SCHOOL ENTRANCE MARKINGS**

#### **Beech Avenue, Alfreton**

##### **Western side**

From its junction with Firs Avenue, in a generally eastwards direction for a distance of 33 metres.

#### **Flowery Leys Lane, Alfreton**

##### **Northern side**

From a point 38 metres north of its junction with Henry Crescent, in a generally westwards direction for a distance of 27 metres.

#### **Grange Street, Alfreton**

##### **Southern side**

From a point 8 metres west of its junction with Wycliffe Road, eastwards for a distance of 45 metres.

#### **Marshall Street, Alfreton**

##### **Eastern side**

From a point 13 metres north of its junction with Grange Street, northwards for a distance of 25 metres.

From a point 52 metres north of its junction with Grange Street, northwards for a distance of 27 metres.

Rodgers Lane, Alfreton

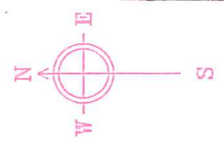
Western side

From a point 89 metres north of its junction with Willows Avenue, northwards for a distance of 30 metres.

THE COMMON SEAL of the Derbyshire )  
County Council was hereunto affixed the )  
Eighteenth day of February Two )  
thousand and Ten in the presence of:- )

  
Karen A. Riley  
County Secretary

Number in Seal  
Book - 2010/182



Proposed 'No Stopping'  
on School Keep Clear  
Road Markings, 8-9.30  
am, 2.45-4.30pm,  
Mon-Fri.

Scale	1:1000	1:2000	1:5000	1:10000
Scale	1:1000	1:2000	1:5000	1:10000
Scale	1:1000	1:2000	1:5000	1:10000
Scale	1:1000	1:2000	1:5000	1:10000



**DERBYSHIRE**  
COUNTY COUNCIL  
I Stephenson *CHIEF EXECUTIVE*  
Director of Environmental Services

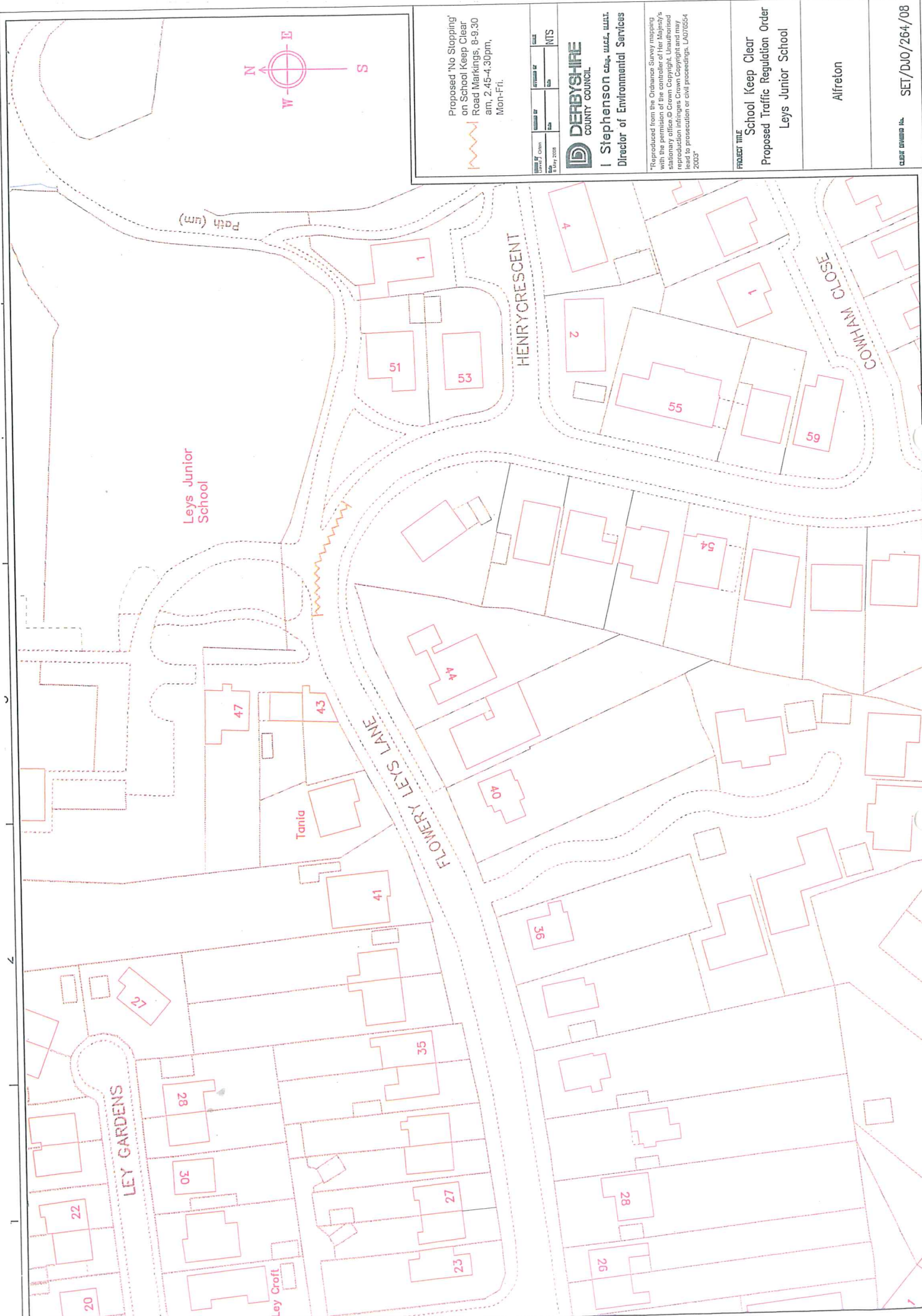
\*Reproduced from the Ordnance Survey mapping  
with the permission of the controller of Her Majesty's  
stationary office © Crown Copyright. Unauthorised  
reproduction infringes Crown Copyright and may  
lead to prosecution or civil proceedings. L4076554  
2003

**PROJECT TITLE**  
School Keep Clear  
Proposed Traffic Regulation Order  
Christ The King Catholic Junior

Alfretton

CLEAR DRAWING NO. SET/DJO/265/08





Proposed 'No Stopping'  
on School Keep Clear  
Road Markings, 8-9.30  
am, 2.45-4.30pm,  
Mon-Fri.

Map of	Map of	Map of	Map of
Leys Junior School	Leys Junior School	Leys Junior School	Leys Junior School
Map of	Map of	Map of	Map of
Leys Junior School	Leys Junior School	Leys Junior School	Leys Junior School

**DERBYSHIRE**  
COUNTY COUNCIL

**I Stephenson** CHARTERED SURVEYORS  
Director of Environmental Services

\*Reproduced from the Ordnance Survey mapping  
with the permission of the controller of Her Majesty's  
stationery office. © Crown Copyright. Unauthorised  
reproduction infringes Crown Copyright and may  
lead to prosecution or civil proceedings. LA01/05/4  
2003

**PROJECT TITLE**  
School Keep Clear  
Proposed Traffic Regulation Order  
Leys Junior School

Alfreton

**CLIENT REFERENCE NO.**  
SET/DJO/264/08



Proposed 'No Stopping'  
on School Keep Clear  
Road Markings, 8-9.30  
am, 2.45-4.30pm,  
Mon-Fri.

Drawn by	Checked by	Approved by	Date
NTS			



I Stephenson *ccw, wcz, wmt*  
Director of Environmental Services

"Reproduced from the Ordnance Survey mapping with the permission of the controller of Her Majesty's Stationery Office © Crown Copyright. Unauthorised reproduction or use of this map may lead to prosecution or civil proceedings. LA076554 2003"

**PROJECT TITLE**  
School Keep Clear  
Proposed Traffic Regulation Order  
Mortimer Wilson School

Alfreton





Proposed 'No Stopping'  
on School Keep Clear  
Road Markings, 8-9.30  
am, 2.45-4.30pm,  
Mon-Fri.



DATE	BY	FOR
15 May 2008	NTS	NTS



I Stephenson CBE, MBE, MBE,  
Director of Environmental Services

"Reproduced from the Ordnance Survey mapping  
with the permission of the controller of Her Majesty's  
stationary office © Crown Copyright. This document  
is reproduced in full or in part without the  
written permission of the controller of Her Majesty's  
stationary office or civil proceedings. LA075554  
2003"

PROJECT TITLE

School Keep Clear  
Proposed Traffic Regulation Order  
Woodbridge Junior

Alfreton

CLIENT REFERENCE No. SET/DJO/262/08

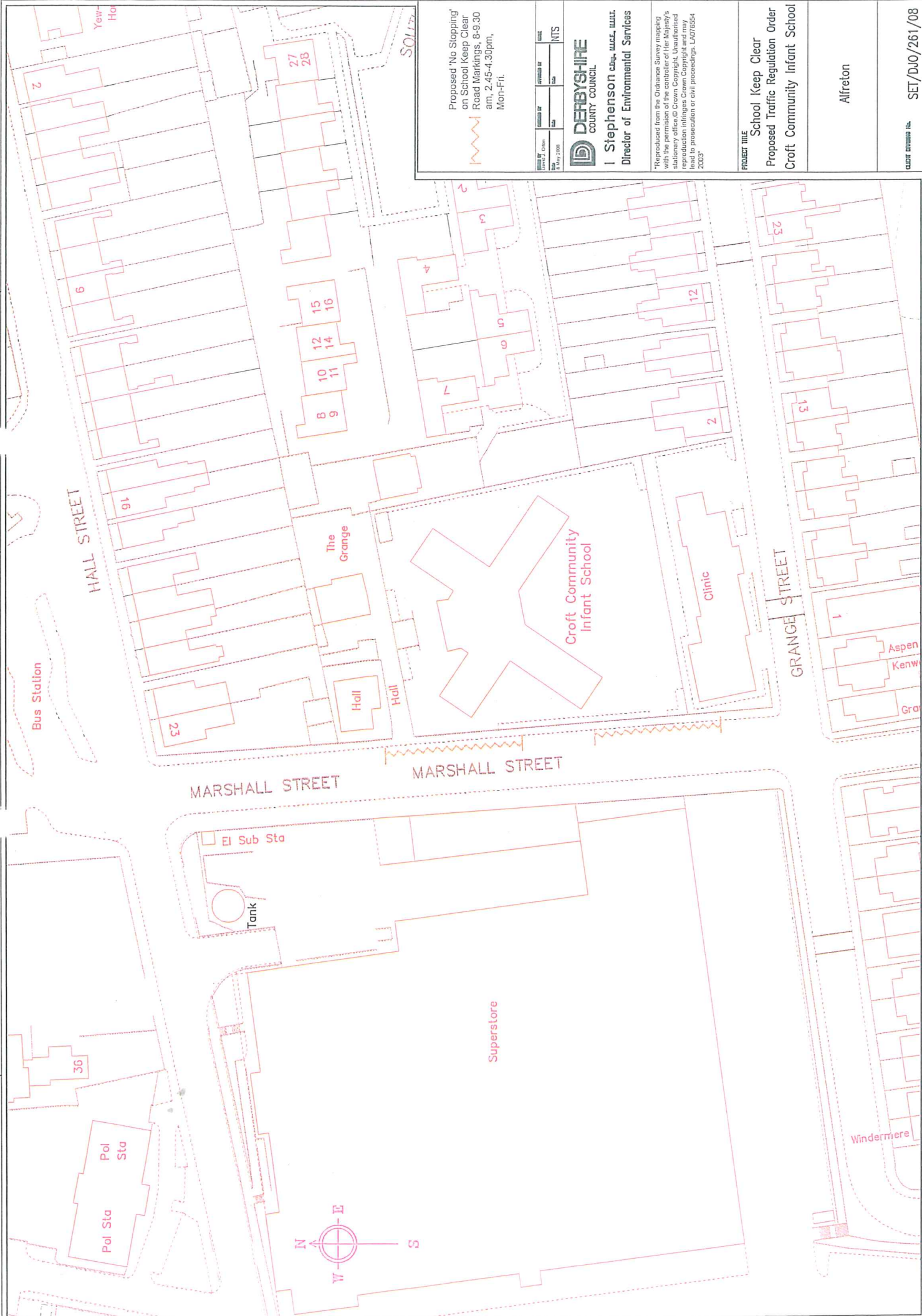
5

4

3

2

1



Proposed 'No Stopping'  
on School Keep Clear  
Road Markings, 8-9.30  
am, 2.45-4.30pm,  
Mon-Fri.



Drawn by	Chris	Checked by	NTS
Date	2 May 2008	Scale	



I Stephenson *char. w. soc. unit.*  
Director of Environmental Services

\*Reproduced from the Ordnance Survey mapping  
with the permission of the controller of Her Majesty's  
stationery office © Crown Copyright. Unauthorised  
reproduction or use in any form is prohibited and may  
lead to prosecution or civil proceedings. LA076554  
2003\*

PROJECT TITLE  
School Keep Clear  
Proposed Traffic Regulation Order  
Croft Community Infant School

Alfreton





Proposed 'No Stopping'  
on School Keep Clear  
Road Markings, 8-9.30  
am, 2.45-4.30pm,  
Mon-Fri.

Project No	133
Project Name	133
Project Date	133
Project Status	133
Project Type	133



I Stephenson *ass. warr.*  
Director of Environmental Services

"Reproduced from the Ordnance Survey mapping  
with the permission of the controller of Her Majesty's  
stationary office. © Crown Copyright. Unauthorised  
reproduction infringes Crown Copyright and may  
lead to prosecution or civil proceedings. LA070554  
2003"

PROJECT TITLE

School Keep Clear  
Proposed Traffic Regulation Order  
Cophthorne Infant School

Alfreton

CLIP NUMBER No.

SET/DUO/260/08





Prohibition and Restriction of Waiting, On Street Parking and Clearways.

This map is reproduced from Ordnance Survey material with the permission of Ordnance Survey on behalf of the Controller of Her Majesty's Stationary Office (c) Crown Copyright. Unauthorised reproduction infringes Crown copyright and may lead to prosecution or civil proceedings.  
Derbyshire County Council  
Licence No. 100023251 2009

CONFIRMED



IAN W.STEPHENSON BSc., CEng MICE MIHT  
Strategic Director of Environmental Services

DRAWING TITLE  
Tile Ref: EL111

SCALE	1 : 1250
DATE	01/03/2010
DRAWING No.	1
DRAWN BY	





# Prohibition and Restriction of Waiting, On Street Parking and Clearways.

This map is reproduced from Ordnance Survey material with the permission of Her Majesty's Stationery Office (c) Crown Copyright. Unauthorised reproduction infringes Crown copyright and may lead to prosecution or civil proceedings.  
Derbyshire County Council  
Licence No: 100023251 2009

CONFIRMED



IAN W. STEPHENSON BSc., CEng, MICE, MHNT  
Strategic Director of Environmental Services

DRAWING TITLE

Tile Ref: EN111

SCALE 1 : 1250

DATE 01/03/2010

DRAWING No. 1

DRAWN BY
