

HERTFORDSHIRE COUNTY COUNCIL

THE HERTFORDSHIRE (LIME WALK AND SHEEPHOUSE ROAD, HEMEL HEMPSTEAD)  
(RESTRICTION OF WAITING) ORDER 2017

192

NOTICE is given that the Hertfordshire County Council has made an Order under the Road Traffic Regulation Act 1984 to introduce waiting restrictions in part of Hemel Hempstead as specified in the Schedule to this Notice. The Order will come into effect on Monday 17 December 2018.

Documents giving more detailed particulars of the Order may be inspected from 12 December 2018 to 23 January 2019 during normal office hours, at the offices of Dacorum Borough Council, The Forum, Marlowes, Hemel Hempstead and at Main Reception, Hertfordshire County Council, County Hall, Pegs Lane, Hertford, or may be viewed online at [www.hertfordshire.gov.uk/trafficorders](http://www.hertfordshire.gov.uk/trafficorders) by selecting Dacorum and looking at Ref: D01117

Enquiries relating to the Order should be referred to the Highways Engineer concerned Adrian McWhinnie tel: 01992 658360 or [adrian.mcwhinnie@hertfordshire.gov.uk](mailto:adrian.mcwhinnie@hertfordshire.gov.uk)

Any person wishing to question the validity of the Order, or of any provision contained in it, on the grounds that it is not within the powers conferred by the Road Traffic Regulation Act 1984, or on the grounds that any requirement of the Act or any Instrument made under it has not been complied with in relation to the Order, may within 6 weeks from the date of this Notice apply to the High Court for this purpose.

**SCHEDULE:** No waiting at any time – effecting those sections of road herein listed and as set out in the Order and accompanying plan - Parts of Lime Walk and Sheephouse Road.

County Hall  
Hertford  
Herts SG13 8DN

12 December 2018  
John Wood  
Chief Executive

## **STATEMENT OF REASONS**

### **THE HERTFORDSHIRE (LIME WALK AND SHEEPHOUSE ROAD, HEMEL HEMPSTEAD) (RESTRICTION OF WAITING) ORDER 2017**

The Hertfordshire County Council are proposing to improve road safety by introducing waiting restrictions in parts of Heme Hempstead

The proposal consists of:

- 'No waiting at any time' restrictions on parts of Lime Walk and Sheephouse Road.

Following completion of the recent construction works on St Albans Hill and Lime Walk to improve the pedestrian footways and crossing points, the integrated Transport Projects (ITP) team of Hertfordshire County Council have been commissioned by the Safer Routes to School team to implement some additional parking restrictions in the form of double yellow lines along Lime Walk. The main aim of this is to improve pedestrian visibility whilst crossing the road, with the intention of targeting better sight lines for school children who will be the main users of these crossing points.

Therefore, it appears to the Highway Authority that it is necessary and expedient to make the Order in the interests of avoiding danger to persons or other traffic using the road or any other road or for preventing the likelihood of any such danger arising, for preventing damage to the road or to any building on or near the road, for facilitating the passage on the road or any other road of any class of traffic (including pedestrians) and for preserving or improving the amenitie of the area through which the road runs.

The proposal has been subject to consultation with local and County Councillors representing the area, Dacorum Borough Council. The local Police, Ambulance, Fire and Rescue Services, Transport Access and Safety, Rights of Way, Bus Stop Closures, Bus Operators, Arriva, Sensory Services, School Crossing Patrol, S & S Journeys, Snow Centre, Athletics Field and Lime Walk Primary School have also been consulted.

**HERTFORDSHIRE COUNTY COUNCIL**  
**ROAD TRAFFIC REGULATION ACT 1984**

Date of Order: 7 December 2018  
Order No: 8220

**THE HERTFORDSHIRE (LIME WALK AND SHEEPHOUSE ROAD, HEMEL HEMPSTEAD)  
(RESTRICTION OF WAITING) ORDER 2017**

The Hertfordshire County Council in exercise of their powers under Sections 1, 2 and 3 of the Road Traffic Regulation Act 1984 (which said Act of 1984 is hereinafter referred to as "the Act of 1984"), and of all other enabling powers and after consultation with the Chief Officer of Police in accordance with Part III of Schedule 9 of the Act of 1984, hereby make the following Order:-

1. This Order may be cited as "The Hertfordshire (Lime Walk and Sheephouse Road, Hemel Hempstead) (Restriction of Waiting) Order 2017" and shall come into effect on Monday 17 December 2018.
2. Save as provided in Articles 3, 4 and 5 of this Order no person shall cause or permit any vehicle to wait at any time in those lengths of Lime Walk and Sheephouse Road, Hemel Hempstead as specified in the Schedule to this Order.
3. (1) Nothing in Article 2 of this Order applies to the lengths of road restricted by that Article (which said lengths of road are referred to in this Article as "the restricted area") in relation to –
  - (a) a vehicle being used for Fire and Rescue, Ambulance or Police purposes.
  - (b) anything done with the permission of or at the direction of a Police Constable in uniform; or with permission of a Civil Enforcement Officer as defined by the Traffic Management Act 2004 and appointed by Dacorum Borough Council.
  - (c) a vehicle which is prevented from proceeding by circumstances beyond the drivers control or which has stopped in order to avoid injury or damage to persons or property or when required to do so by law;
  - (d) a vehicle which is stationary in order that it may be used for one or more of the purposes specified in sub-Article (2) of this Article and which cannot reasonably be used for such a purpose without stopping in the restricted area;
  - (e) a marked vehicle which, whilst used by a universal service provider in the course of the provision of a universal postal service, is stationary only for so long as may be reasonably necessary for postal packets to be delivered or collected;

In this Article -

The expressions "universal service provider", "provision of a universal postal Service" and "postal packet" shall bear the same meanings as in Section 65 of the Postal Services Act 2011.

- (2) The "purposes" referred to in sub-Article (1)(d) of this Article are –
  - (a) any operation involving building, demolition or excavation;
  - (b) the removal of any obstruction to traffic;
  - (c) the maintenance, improvement or reconstruction of a road;
  - (d) constructing, improving, maintaining, or cleaning of any street furniture; or
  - (e) the laying, erection, alteration, repair or cleaning of any sewer or of any main pipe or apparatus for the supply of gas, water or electricity, or of any telecommunications

apparatus kept or installed for the purposes of a telecommunications code system or of any other telecommunications apparatus lawfully kept installed in any position.

4. Nothing in Article 2 of this Order applies to the lengths of road restricted by that Article (which said lengths of road are referred to in this Article as "the restricted area") so as to render it unlawful to cause or permit any vehicle to wait only for so long as may be reasonably necessary –
  - (a) to enable goods to be loaded on or unloaded from the vehicle from or to premises adjacent to the restricted area; or
  - (b) to enable a passenger to board or alight and to load and unload any luggage.
5. (1) Nothing in Article 2 of this Order shall render it unlawful to cause or permit a disabled person's vehicle which displays in the relevant position a disabled person's badge and a parking disc, to wait at any time in the lengths of road specified in the Schedule of this Order for a period not exceeding 3 hours (not being a period separated by an interval of less than 1 hour from a previous period of waiting by the same vehicle in the same length of road).
- (2) In this Article -
  - "disabled person's vehicle" has the same meaning as in Section 142(1) of the Act of 1984;
  - "disabled person's badge" has the same meaning as given in Regulation 3(1) of The Local Authorities' Traffic Orders (Exemptions for Disabled Persons) (England) Regulations 2000
  - "parking disc" has the same meaning as given in Regulation 8(5) of The Local Authorities' Traffic Orders (Exemptions for Disabled Persons) (England) Regulations 2000; and
  - "relevant position" has the same meaning as given in Regulation 4 of The Local Authorities' Traffic Orders (Exemptions for Disabled Persons) (England) Regulations 2000
6. The Interpretation Act 1978 shall apply for the interpretation of this Order as it applies for the interpretation of an Act of Parliament.
7. The restrictions imposed by this Order shall be in addition to and not in derogation from any restriction or requirement imposed by any other regulations made or having effect as if made under the Act of 1984 or by or under any other enactment.

#### **SCHEDULE**

##### **lengths of Lime Walk and Sheephouse Road, Hemel Hempstead – no waiting at any time**


- |                                |   |
|--------------------------------|---|
| Lime Walk<br>(north west side) | from a point 0.5 metre south east of a point in line with the south east kerbline of St Albans Hill south eastwards and north eastwards for approximately 36.5 metres to a point 29 metres north west and south west of a point in line with the boundary between 5 and 7 Lime Walk.  |
| (south east side)              | from a point 0.5 metre north east of a point in line with the south east kerbline of St Albans Hill eastwards and north eastwards for approximately 48 metres to a point 16.5 metres north west and south west of a point in line with the boundary between 5 and 7 Lime Walk.  |
| (east side)                    | <ol style="list-style-type: none"><li>(a) from a point in line with the projected north east kerbline of Sheephouse Road northwards for approximately 10 metres to a point 3.5 metres north of a point in line with the boundary between 13 and 15 Lime Walk.</li><li>(b) from a point in line with the projected south west kerbline of Sheephouse Road southwards for approximately 10 metres to a point in line with the boundary between 14 and 15 Sheephouse Road.</li></ol> |

Sheephouse Road (north east side) from a point in line with the projected east kerblin of Lime Walk south eastwards for approximately 9 metres to a point 5.5 metres north west of a point in line with the south west facia wall of 15 Lime Walk.

(south west side) from a point in line with the projected east kerblin of Lime Walk south eastwards for approximately 11 metres to a point 9 metres north west of a point in line with the south west facia wall of 15 Lime Walk.

IN WITNESS whereof the Common Seal of the Hertfordshire County Council was hereunto affixed this 7<sup>th</sup> day of December 2018.

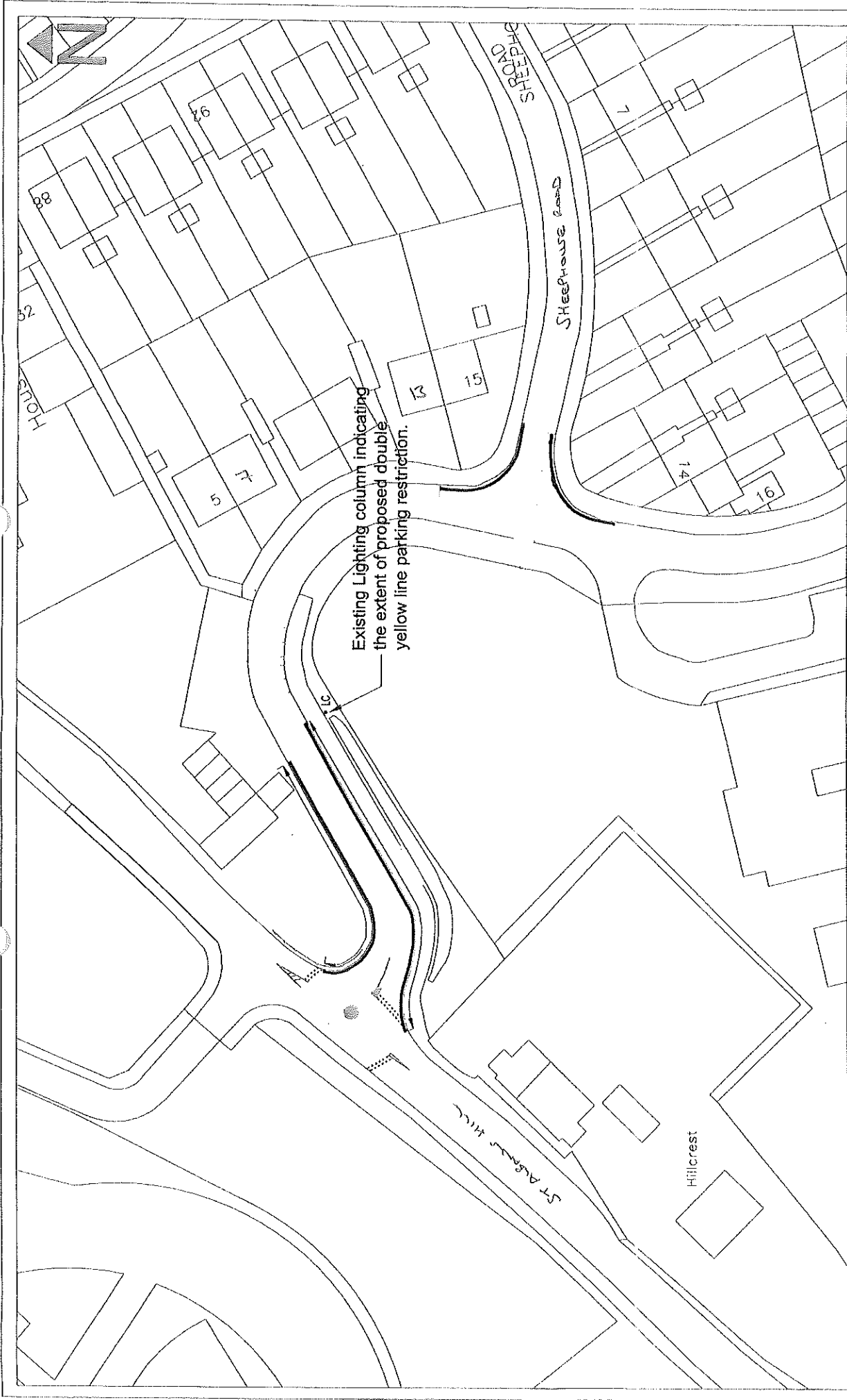
The Common Seal of Hertfordshire County Council was hereunto affixed in the presence of:-



**Chief Legal Officer**

*KP Pettitt*  
Kathryn Pettitt  
Chief Legal Officer



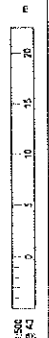


Existing Lighting column indicating  
the extent of proposed double  
yellow line parking restriction.

**Key**

Proposed Double Yellow Line Restriction

Existing road markings



Item	Description	Quantity	Unit	Notes
1	Double Yellow Line Markings	100	ft	See plan for location
2	Lighting Column	1	ea	See plan for location



**Hillcrest Engineering**  
Civil Engineering  
1000 Hillcrest Drive  
Hillcrest, NC 27541  
Phone: 919.282.5555

**For Information**

Project: 17170026  
St. Albans Hill - Safe Routes To School  
Project: Hillcrest  
Line Walk - Traffic Regulation Order Proposal  
Sheet 1 of 1  
Drawing No: G-171700.26

