



Dan Rodger  
Parking Operations Officer  
Dacorum Borough Council  
Civic Centre  
Marlowes  
HEMEL HEMPSTEAD  
HP1 1HH

Postal Point CHO242,  
First Floor, East Link Corridor,  
County Hall, Pegs Lane,  
Hertford, Herts SG13 8DN

**DX:** 58237  
Telephone: 01992 658237  
Fax:  
email: terry.curtis@hertfordshire.gov.uk  
Contact: Terry Curtis

My ref: D/003/15  
Your ref:

Date: 14 December 2015

Dear Dan,

**The Hertfordshire (Various Roads, Tring) (Restriction of Waiting) Order 2015**  
**The Hertfordshire (Miswell Lane and Western Road, Tring) (Parking Places) Order 2015**  
**The Hertfordshire (Beggars Lane, Tring) (Verge Parking Place) Order 2015**

I write to let you know that the above restrictions will become enforceable on Monday 21 December 2015.

A public Notice to advertise the making of the Order(s) will appear in the Hemel Hempstead Gazette on 16 December 2015.

I enclose for your information a copy each of the Public Notice(s), Order(s), plan(s) and Statement(s) of Reasons relating to the restrictions.

Yours sincerely,

Terry Curtis  
Principal TRO Officer  
Traffic Order Services  
Highways Strategy & Compliance Group

# HERTFORDSHIRE COUNTY COUNCIL

## THE HERTFORDSHIRE (VARIOUS ROADS, TRING) (RESTRICTION OF WAITING) ORDER 2015

## THE HERTFORDSHIRE (MISWELL LANE AND WESTERN ROAD, TRING) (PARKING PLACES) ORDER 2015

## THE HERTFORDSHIRE (BEGGARS LANE, TRING) (VERGE PARKING PLACE) ORDER 2015

NOTICE is given that the Hertfordshire County Council has made Orders under the Road Traffic Regulation Act 1984 to introduce waiting restrictions, limited waiting parking places and verge parking facilities in Tring as specified in the Schedules to this Notice. The Orders will come into effect on Monday 21 December 2015.

Documents giving more detailed particulars of the Orders may be inspected from 16 December 2015 to 27 January 2016 during normal office hours at the offices of Dacorum Borough Council, Civic Centre, Marlowes, Hemel Hempstead; Tring Town Council, The Market House, 61 High Street, Tring and at Main Reception, Hertfordshire County Council, County Hall, Pegs Lane, Hertford or viewed at [www.hertsdirect.org/trafficorders](http://www.hertsdirect.org/trafficorders) by clicking on the relevant local area (Under Ref: D/003/15)

Enquiries relating to the Order should be referred to the Highways Engineer concerned Renato Mapembe tel: 01992 658496 or [renato.mapembe@hertfordshire.gov.uk](mailto:renato.mapembe@hertfordshire.gov.uk)

Any person wishing to question the validity of the Orders, or of any provision contained in them, on the grounds that it is not within the powers conferred by the Road Traffic Regulation Act 1984, or on the grounds that any requirement of the Act or any Instrument made under it has not been complied with in relation to the Orders, may within 6 weeks from the date of this Notice apply to the High Court for this purpose.

**SCHEDULE 1:** No waiting at any time – those sections of road herein listed and as set out in the Order and accompanying plans – Parts of Station Road, Clarkes Spring, Dundale Road, Meadow Close, St Peters Hill, Plaiters Close, Park Road, Park Street, Hastoe Lane, Windmill Way, Miswell Lane, Highfield Road, Beaconsfield Road, Longfield Road, Goldfield Road, Western Road and Cobbetts Ride.

**SCHEDULE 2:** Parking Place – limited to 30 minutes waiting, no return within 2 hours - effective 8.00am to 6.00pm Monday to Friday – that section of road herein listed and as set out in the Order and accompanying plans – Part of Miswell Lane.

**SCHEDULE 3:** Parking Places – limited to 3 hours waiting, no return within 2 hours - effective 8.00am to 6.00pm Monday to Saturday – those sections of road herein listed and as set out in the Order and accompanying plans – Parts of Western Road.

**SCHEDULE 4:** Verge Parking Place for use at any time – effecting that section of road herein listed and as set out in the Order and accompanying plans – Part of Beggars Lane.

County Hall  
Hertford  
Herts SG13 8DN

16 December 2015  
John Wood  
Chief Executive & Director of Environment

## **STATEMENT OF REASONS FOR PROPOSING**

### **THE HERTFODSHIRE (VARIOUS ROADS, TRING) (RESTRICTION OF WAITING) ORDER 2015**

### **THE HERTFORDSHIRE (MISWELL LANE AND WESTERN ROAD, TRING) (PARKING PLACES) ORDER 2015**

### **THE HERTFORDSHIRE (BEGGARS LANE, TRING) (VERGE PARKING PLACE) ORDER 2015**

Hertfordshire County Council is proposing to introduce new waiting and parking restrictions in parts of Tring.

The proposals will comprise of –

- 'No waiting at any time' restrictions on parts of Station Road, Clarkes Spring, Dundale Road, Meadow Close, St Peters Hill, Plaiters Close, Park Road, Park Street, Hastoe Lane, Windmill Way, Miswell Lane, Highfield Road, Beaconsfield Road, Longfield Road, Goldfield Road, Western Road and Cobbetts Ride.
- Provisions of a '30 minutes limited waiting no return within 2 hours Monday to Friday 8.00am to 6.00pm parking place' on part of Miswell Lane.
- Provision of '3 hours limited waiting no return within 2 hours Monday to Saturday 8.00am to 6.00pm parking place' on parts of Western Road.
- Provision of a 'Grass crete verge parking place' on part of Beggars Lane.

Measures are to address safety and access concerns due to current on road parking habits at various locations. The waiting restrictions and parking places are due to be implemented in order to aid visibility and access of vehicles at various locations, prevent or relieve congestion by introducing stop and shop along Western Road and Miswell Lane as well as introducing parking on grass crete at Beggars Lane.

Therefore, it appears to the Highway Authority that it is necessary and expedient to make the Orders in the interests of; avoiding danger to persons or other traffic using the road or any other road or for preventing the likelihood of any such danger arising and for preserving or improving the amenities of the area through which the road runs; and for preventing or relieving congestion.

The proposal has been subject to consultation with local and County Councillors representing the area and Dacorum Borough Council. The local Police, Ambulance, Fire and Rescue Services, Tring Town Council have also been consulted.

# HERTFORDSHIRE COUNTY COUNCIL

## ROAD TRAFFIC REGULATION ACT 1984

Date of Order: 11 December 2015

Order No: 7963

### THE HERTFORDSHIRE (WESTERN ROAD AND MISWELL LANE, TRING) (PARKING PLACES) ORDER 2015

The Hertfordshire County Council in exercise of their powers under Sections 32 and 35 of the Road Traffic Regulation Act 1984 (which said Act of 1984 is hereinafter referred to as "the Act of 1984"), and Part IV of Schedule 9 of the Act of 1984 and of all other enabling powers and after consultation with the Chief Officer of Police in accordance with Part III of Schedule 9 of the Act of 1984, hereby makes the following Order:-

1. This Order may be cited as "The Hertfordshire (Western Road and Miswell Lane, Tring) (Parking Places) Order 2015" and shall come into effect on Monday 21 December 2015.
2. Those lengths of Western Road, Tring as specified in Schedule 1 to this Order are hereby designated for use as parking places between 8:00am and 6:00pm Monday to Saturday inclusive, limited to 3 hours waiting with no return within the next 2 hours.
3. Save as provided in Articles 6 and 7 of this Order where in Article 2 of this Order a length of Western Road, Tring is described as designated for use as parking places between 8:00am and 6:00pm Monday to Saturday inclusive, limited to 3 hours waiting with no return within the next 2 hours the driver of a vehicle shall not permit the vehicle to wait in that parking place unless it is -
  - (a) wholly parked within the marked limits of the parking place; and
  - (b) waiting for no more than 3 hours (not being a period separated by an interval of less than 2 hours from a previous period of waiting by the same vehicle in the same length of road).
4. That length of Miswell Lane, Tring as specified in Schedule 2 to this Order is hereby designated for use as parking place between 8:00am and 6:00pm Monday to Friday inclusive, limited to 30 minutes waiting with no return within the next 2 hours.
5. Save as provided in Articles 6 and 7 of this Order where in Article 4 of this Order a length of Miswell Lane, Tring is described as designated for use as a parking place between 8:00am and 6:00pm Monday to Friday inclusive, limited to 30 minutes waiting with no return within the next 2 hours the driver of a vehicle shall not permit the vehicle to wait in that parking place unless it is -
  - (a) wholly parked within the marked limits of the parking place; and
  - (b) waiting for no more than 30 minutes (not being a period separated by an interval of less than 2 hours from a previous period of waiting by the same vehicle in the same length of road).
- 6 (1) Nothing in Articles 3 and 5 of this Order applies to the lengths of road restricted by those Articles (which said lengths of road are referred to in this Article as "the restricted area") in relation to -
  - (a) a vehicle being used for Fire and Rescue, Ambulance or Police purposes.
  - (b) Anything done with the permission of or at the direction of a Police Constable in uniform; or with permission of a Civil Enforcement Officer as defined by the Traffic Management Act 2004 and appointed by Dacorum Borough Council.
  - (c) a vehicle which is prevented from proceeding by circumstances beyond the drivers control or which has stopped in order to avoid injury or damage to persons or property or when required to do so by law;
  - (d) a vehicle which is stationary in order that it may be used for one or more of the purposes specified in sub-Article (2) of this Article and which cannot reasonably be used for such a purpose without stopping in the restricted area;

- (e) a marked vehicle which, whilst used by a universal service provider in the course of the provision of a universal postal service, is stationary only for so long as may be reasonably necessary for postal packets to be delivered or collected;

In this Article -

The expressions “universal service provider”, “provision of a universal postal Service” and “postal packet” shall bear the same meanings as Section 65 of the Postal Services Act 2011.

(2) The “purposes” referred to in sub-Article (1)(d) of this Article are –

- (a) any operation involving building, demolition or excavation;
- (b) the removal of any obstruction to traffic;
- (c) the maintenance, improvement or reconstruction of a road;
- (d) constructing, improving, maintaining, or cleaning of any street furniture; or
- (e) the laying, erection, alteration, repair or cleaning of any sewer or of any main pipe or apparatus for the supply of gas, water or electricity, or of any telecommunications apparatus kept or installed for the purposes of a telecommunications code system or of any other telecommunications apparatus lawfully kept installed in any position.

7. (1) Nothing in Articles 3(b) and 5(b) of this Order shall render it unlawful to cause or permit a disabled person’s vehicle which displays in the relevant position a disabled person’s badge and a parking disc, to wait at any time in the lengths of road specified in the Schedule of this Order.

(2) In this Article -

“disabled person’s vehicle” has the same meaning as in Section 142(1) of the Act of 1984;

“disabled person’s badge” has the same meaning as given in Regulation 3(1) of The Local Authorities’ Traffic Orders (Exemptions for Disabled Persons) (England) Regulations 2000

“parking disc” has the same meaning as given in Regulation 8(5) of The Local Authorities’ Traffic Orders (Exemptions for Disabled Persons) (England) Regulations 2000; and

“relevant position” has the same meaning as given in Regulation 4 of The Local Authorities’ Traffic Orders (Exemptions for Disabled Persons) (England) Regulations 2000

8. The Interpretation Act 1978 shall apply for the interpretation of this Order as it applies for the Interpretation of an Act of Parliament.
9. A vehicle left in a Parking Place in contravention of Articles 2, 3, 4 or 5 of this Order or otherwise in accordance with the provisions of this Order shall incur a penalty charge.
10. The restrictions imposed by this Order shall be in addition to and not in derogation from any restriction or requirement imposed by any other regulations made or having effect as if made under the act of 1984 or by any other enactment.

### **SCHEDULE 1**

lengths of Western Road, Tring – designated parking places 8:00am to 6:00pm Monday to Saturday limited to 3 hours waiting with no return within the next 2 hours

- Western Road (north west side)
- (a) from a point 5.5 metres north east of a point in line with the boundary between 74 and 76 Western Road north eastwards for approximately 36.5 metres to a point 2.5 metres north east of a point in line with the boundary between 62 and 64 Western Road.
  - (b) from a point 12 metres north east of a point in line with the boundary between 62 and 64 Western Road north eastwards for approximately 5.5 metres to a point in line with the projected south west kerbline of Stanley Gardens.

**SCHEDULE 2**

length of Miswell Lane, Tring – designated parking place 8:00am to 6:00pm Monday to Friday limited to 30 minutes waiting with no return within the next 2 hours


Miswell Lane (north east side) from a point 10 metres north west of a point in line with the south east boundary of 2 Miswell Lane south eastwards for approximately 18 metres to a point 16.5 metres north west of a point in line with the north west kerbline of Western Road.

IN WITNESS whereof the Common Seal of the Hertfordshire County Council was hereunto affixed this 11<sup>th</sup> day of December 2015.

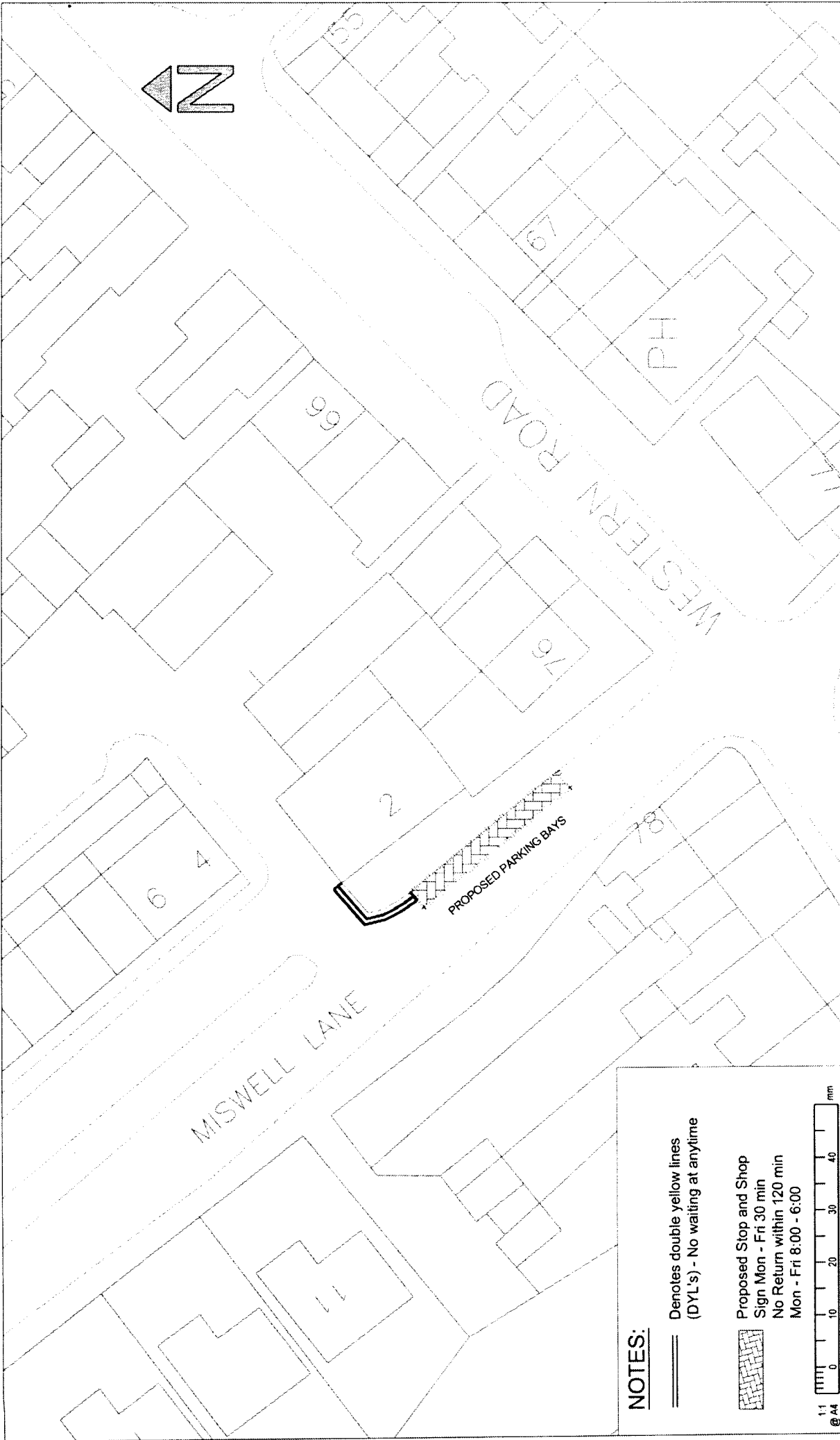
The Common Seal of Hertfordshire County Council was hereunto affixed in the presence of:- ) ) ) )

*K. Pettitt*  
Kathryn Pettitt

1772/15



**Chief Legal Officer**



**NOTES:**

==== Denotes double yellow lines (DYL's) - No waiting at anytime

Proposed Stop and Shop Sign  
 Mon - Fri 30 min  
 No Return within 120 min  
 Mon - Fri 8:00 - 6:00



Revision	Amendment	Approved Date
01	Proposed Stop & Shop and Waiting Restrictions	11/03/2015



**COUNTY HALL**  
 Pegs Lane  
 Herford, Herts  
 SG13 8DN  
 Phone: 01992 555555

Drawn: RM, Design: RM, Approved: HM, Revision Date: 11/03/2015

Scale: 1:500@A4

Project No: G-MS016-Y2-002HC

Blank upon the Ordnance Survey map with the permission of Ordnance Survey on behalf of the Controller of Her Majesty's Stationery Office. Crown Copyright. Reproduction in whole or in part without the permission of Ordnance Survey is prohibited. Ordnance Survey, 10001968th 2013.

Project: Tiring PTRO Division 16  
 Miswell Lane

Sheet: Proposed 'Stop & Shop' and Waiting Restrictions


Drawing No: HC-G-MS016.Y2

Sheet No: 14

Revision: 01




**NOTES:**

 Proposed Stop and Shop  
 Sign. Mon - Sat. 180 min  
 No Return within 120 min  
 Mon - Sat 8:00am - 6:00pm

1:1  
 @ A4

0 10 20 30 40 50 60 70 80 90 100 mm

Project: <b>Tring PTRO Division 16</b> <b>Western Road</b>	
Sheet: <b>Proposed Stop and Shop</b>	
Drawing No: <b>HC-G-MS016.Y2</b>	
Sheet No: <b>15</b>	
Based upon the Ordnance Survey map data with the permission of Ordnance Survey on behalf of the Controller of Her Majesty's Stationery Office. Crown copyright. All rights reserved. Ordnance Survey Licence No: 100019066/2014.	
Drawn: <b>RM</b>	Checked: <b>RM</b>
Designed: <b>RM</b>	Approved: <b>HM</b>
Project No: <b>G-MS016-Y2-002HC</b>	Scale: <b>1:500@A4</b>
COUNTY HALL Pegs Lane Hemford, Herts SG13 8DN Phone: 01992 555555	
	
Revision/Amendment:	Approved Date: