

DC 92

**HERTFORDSHIRE COUNTY COUNCIL**  
**ROAD TRAFFIC REGULATION ACT 1984**

Date of Order: 14 January 2011  
Order No: 7521

**THE HERTFORDSHIRE (BATHURST ROAD, HEMEL HEMPSTEAD)**  
**(RESTRICTION OF WAITING) ORDER 2010**

The Hertfordshire County Council in exercise of their powers under Sections 1, 2 and 3 of the Road Traffic Regulation Act 1984 (which said Act of 1984 is hereinafter referred to as "the Act of 1984"), and of all other enabling powers and after consultation with the Chief Officer of Police in accordance with Part III of Schedule 9 of the Act of 1984, hereby make the following Order:-

1. This Order may be cited as "The Hertfordshire (Bathurst Road, Hemel Hempstead) (Restriction of Waiting) Order 2010" and shall come into operation on Monday 7 February 2011.
2. Save as provided in Articles 3, 4 and 5 of this Order no person shall cause or permit any vehicle to wait at any time in those lengths of Bathurst Road, Hemel Hempstead as specified in the Schedule to this Order.
3. (1) Nothing in Article 2 of this Order applies to the lengths of road restricted by that Article (which said lengths of road are referred to in this Article as "the restricted area") in relation to –
  - (a) a vehicle being used for Fire and Rescue, Ambulance or Police purposes.
  - (b) anything done with the permission of or at the direction of a police constable in uniform; or with permission of a Civil Enforcement Officer as defined by the Traffic Management Act 2004 and appointed by Dacorum Borough Council.
  - (c) a vehicle which is prevented from proceeding by circumstances beyond the drivers control or which has stopped in order to avoid injury or damage to persons or property or when required to do so by law;
  - (d) a vehicle which is stationary in order that it may be used for one or more of the purposes specified in sub-Article (2) of this Article and which cannot reasonably be used for such a purpose without stopping in the restricted area;
  - (e) a marked vehicle which, whilst used by a universal service provider in the course of the provision of a universal postal service, is stationary only for so long as may be reasonably necessary for postal packets to be delivered or collected;

In this Article -

The expressions "universal service provider", "provision of a universal postal Service" and "postal packet" shall bear the same meanings as in the Postal Services Act 2000.

- (2) The "purposes" referred to in sub-Article (1)(d) of this Article are –

- (a) any operation involving building, demolition or excavation;
- (b) the removal of any obstruction to traffic;
- (c) the maintenance, improvement or reconstruction of a road;
- (d) constructing, improving, maintaining, or cleaning of any street furniture; or
- (e) the laying, erection, alteration, repair or cleaning of any sewer or of any main pipe or apparatus for the supply of gas, water or electricity, or of any telecommunications apparatus kept or installed for the purposes of a



telecommunications code system or of any other telecommunications apparatus lawfully kept installed in any position.

4. Nothing in Article 2 of this Order applies to the lengths of road restricted by that Article (which said lengths of road are referred to in this Article as "the restricted area") so as to render it unlawful to cause or permit any vehicle to wait only for so long as may be reasonably necessary –
  - (a) to enable goods to be loaded on or unloaded from the vehicle from or to premises adjacent to the restricted area; or
  - (b) to enable a passenger to board or alight and to load and unload any luggage.
5. (1) Nothing in Article 2 of this Order shall render it unlawful to cause or permit a disabled person's vehicle which displays in the relevant position a disabled person's badge and a parking disc, to wait at any time in the lengths of road specified in the Schedule of this Order for a period not exceeding 3 hours (not being a period separated by an interval of less than 1 hour from a previous period of waiting by the same vehicle in the same length of road).
- (2) In this Article –

"disabled person's vehicle" has the same meaning as in Section 142(1) of the Act of 1984;

"disabled person's badge" has the same meaning as given in Regulation 3(1) of The Local Authorities' Traffic Orders (Exemptions for Disabled Persons) (England) Regulations 2000

"parking disc" has the same meaning as given in Regulation 8(5) of The Local Authorities' Traffic Orders (Exemptions for Disabled Persons) (England) Regulations 2000; and

"relevant position" has the same meaning as given in Regulation 4 of The Local Authorities' Traffic Orders (Exemptions for Disabled Persons) (England) Regulations 2000
6. The Interpretation Act 1978 shall apply for the interpretation of this Order as it applies for the interpretation of an Act of Parliament.
7. The restrictions imposed by this Order shall be in addition to and not in derogation from any restriction or requirement imposed by any other regulations made or having effect as if made under the Act of 1984 or by or under any other enactment.

#### **SCHEDULE**

##### lengths of Bathurst Road, Hemel Hempstead – no waiting at any time

- |                              |   |
|------------------------------|---|
| Bathurst Road<br>(west side) | from a point 1.2 metres south of a point in line with the boundary between 5 and 7 Bathurst Road northwards for 7.2 metres.                   |
| (east & north sides)         | from a point 9 metres west of a point in line with the west boundary of 25/27 Bathurst Road westwards and northwards for 7.3 metres.          |
| (north side)                 | (a) from a point 2.2 metres east of a point in line with the boundary between 43/45 and 47/49 Bathurst Road eastwards for 8 metres.           |
|                              | (b) from a point 6.2 metres west of a point in line with the boundary between 65/67 and 69 Bathurst Road westwards for 8 metres.              |
| (north west side)            | (a) from a point 8.5 metres north east of a point in line with the boundary between 79 and 81/83 Bathurst Road north eastwards for 10 metres. |

- (b) from a point 45 metres north east of a point in line with the boundary between 79 and 81/83 Bathurst Road north eastwards for 1 metre.
- (south east side) (a) from a point 18.5 metres north east of a point in line with the boundary between 79 and 81/83 Bathurst Road north eastwards for 7.5 metres.
- (b) from a point 38.5 metres north east of a point in line with the boundary between 79 and 81/83 Bathurst Road north eastwards for 9 metres.
- (c) from a point 4.5 metres north west of a point in line with the boundary between 111 and 113 Bathurst Road north westwards and south westwards for 10 metres.

IN WITNESS whereof the Common Seal of the Hertfordshire County Council was hereunto affixed this 14<sup>th</sup> day of January 2011.

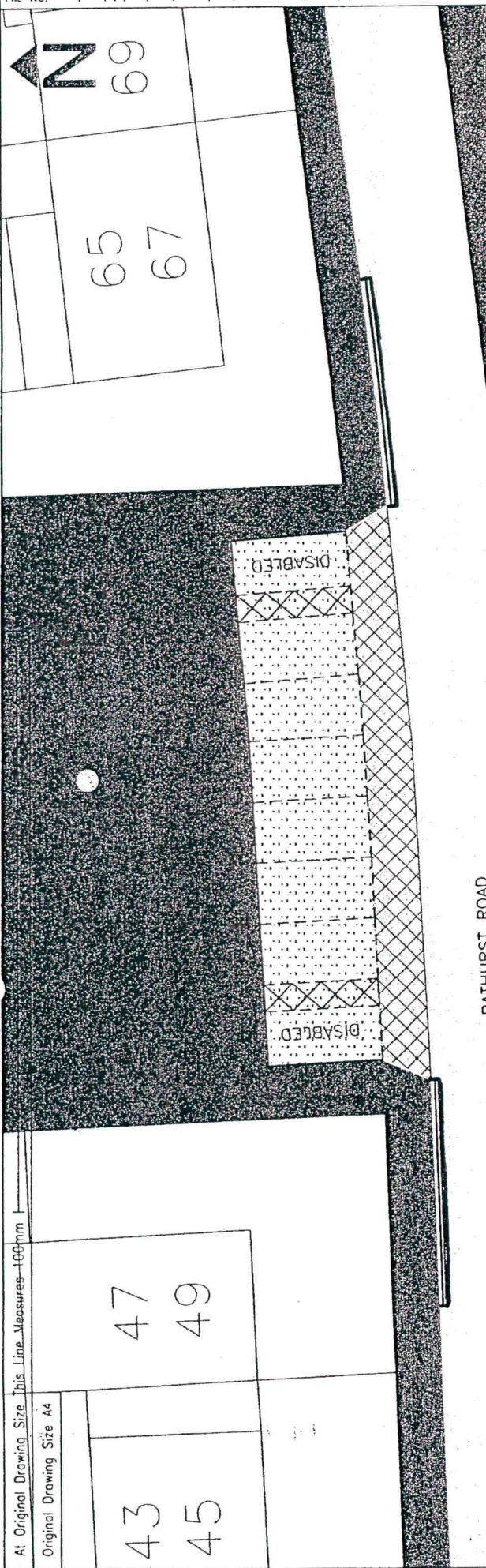
The Common Seal of )  
Hertfordshire County Council )  
was hereunto affixed )  
in the presence of:- )

  
Mary Cormack

**Assistant  
Chief Legal Officer**







Hertfordshire Highways

Hertfordshire Highways  
41, 42, 43, 44, 45, 46, 47, 48, 49, 50, 51, 52, 53, 54, 55, 56, 57, 58, 59, 60, 61, 62, 63, 64, 65, 66, 67, 68, 69, 70, 71, 72, 73, 74, 75, 76, 77, 78, 79, 80, 81, 82, 83, 84, 85, 86, 87, 88, 89, 90, 91, 92, 93, 94, 95, 96, 97, 98, 99, 100

Project No. M/1029572/001/004

BATHURST RD PARKING FACILITIES  
HEMEL HEMPSTEAD

WAITING RESTRICTIONS

Project No. 1029572/001/004

BATHURST RD PARKING FACILITIES  
HEMEL HEMPSTEAD

WAITING RESTRICTIONS

Revision with Dates

- EXISTING CARRIAGEWAY
- EXISTING FOOTWAY
- PROPOSED 'NO WAITING AT ANY TIME' WAITING RESTRICTIONS

Notes  
Based upon the Ordnance Survey material with the  
permission of Ordnance Survey on behalf of the  
Controller of Her Majesty's Stationery Office ©  
Crown copyright. Information is shown as it appears  
and may lead to prosecution or civil proceedings.  
Hertfordshire County Council, 100019606, 2010

INFORMATION  
TOP 1  
Scale 1:200



Computer  
File No.



Hertfordshire Highways

Hemel Hempstead  
41-43 Churchgate Road  
Hemel Hempstead, Herts AL9 9AT  
Tel: 01707 356200  
Fax: 01707 356200

Project No. M/1029572/001/005

Rev. A

BATHURST RD PARKING FACILITIES  
HEMEL HEMPSTEAD

WAITING RESTRICTIONS

Drawing Title

1:500

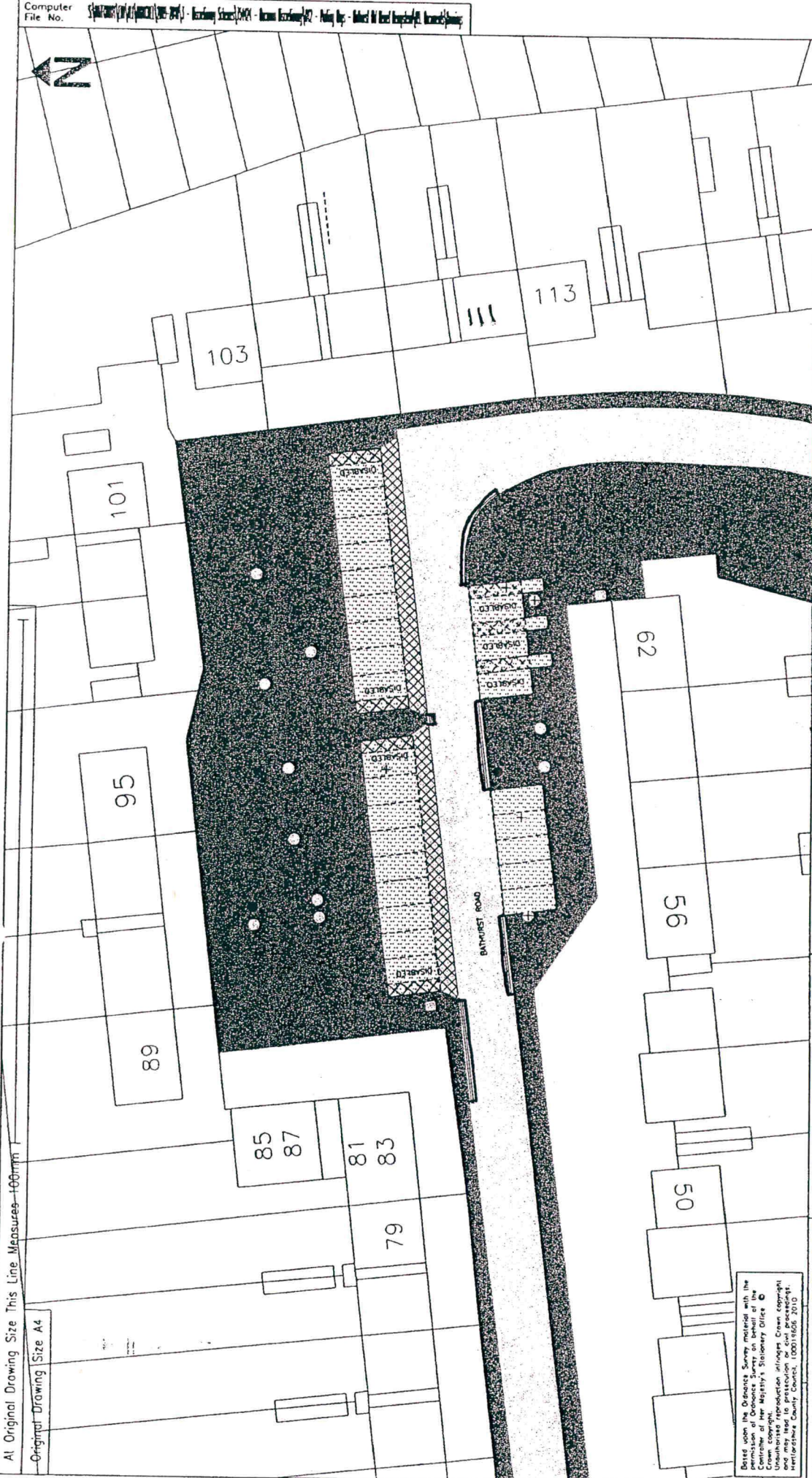
Revision with Dates

- NOTES
- EXISTING CARRIAGEWAY
  - EXISTING FOOTWAY
  - PROPOSED 'NO WAITING AT ANY TIME' WAITING RESTRICTIONS

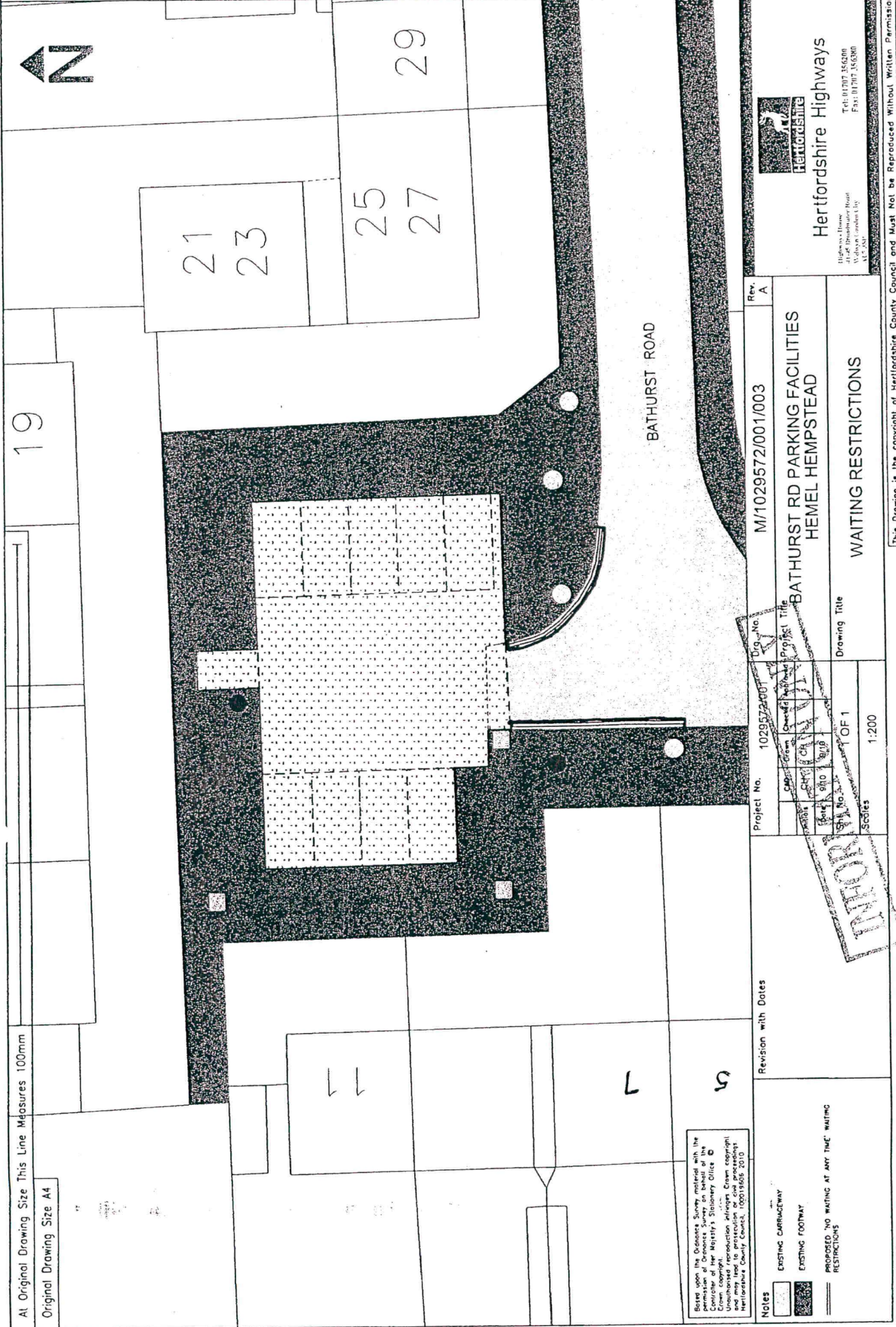
Based upon the Ordnance Survey material with the permission of Ordnance Survey on behalf of the Crown copyright. All other material is the copyright of the author. No part of this publication may be reproduced in any form or by any means without prior permission in writing from the Ordnance Survey. 00019505 2/10

At Original Drawing Size This Line Measures 100mm

Original Drawing Size A4










At Original Drawing Size This Line Measures 100mm

Original Drawing Size A4

Notes  
 Based upon the Ordnance Survey material with the permission of Ordnance Survey on behalf of the Controller of Her Majesty's Stationary Office ©  
 Unauthorised reproduction infringes Crown copyright and may lead to prosecution or civil proceedings  
 Hertfordshire County Council, 10/01/2005 2010

-  EXISTING CARRIAGEWAY
-  EXISTING FOOTWAY
-  PROPOSED 'NO WAITING AT ANY TIME' WAITING RESTRICTIONS

Revision with Dates

Project No. 1029572/001

M/1029572/001/003

Rev. A

Drawing Title		Drawing Title	
BATHURST RD PARKING FACILITIES	HEMEL HEMPSTEAD	WAITING RESTRICTIONS	
Scale	1:200	Scale	1:200

**FOR INFORMATION**



Hertfordshire Highways

Highways Team  
 Watlington Road  
 Watlington, Oxfordshire  
 OX12 9JF  
 Tel: 01707 356200  
 Fax: 01707 356200