

THE COUNTY OF CUMBRIA (VARIOUS ROADS, CARLISLE URBAN AND RURAL AREA)(CONSOLIDATION AND MINOR AMENDMENT OF TRAFFIC REGULATIONS) (ORDER 2001) (HISTORIC CORE) (RESTRICTED ZONE) AND (RESTRICTED STREETS) VARIATION ORDER 2014

The County Council of Cumbria in exercise of its powers under Sections 1(1), 2(1) to (4), 19, 32, 35, 35A, 38, 45, 46, 47, 49, 51, 53 and 64 and Part IV of Schedule 9 to the Road Traffic Regulation Act 1984 ("the Act") and of all other enabling powers and after consultation with the Chief Constable of Cumbria in accordance with Part III of Schedule 9 to the Act hereby makes the following Order:-

1. This Order shall come into operation on 30 June 2014 and may be cited as The County of Cumbria (Various Roads, Carlisle Urban and Rural Area) (Consolidation and Minor Amendment of Traffic Regulations) (Order 2001) (Historic Core) (Restricted Zone) and (Restricted Streets) Variation Order 2014
2. For the purposes of this Order the expression "the 2001 Order" shall mean The County of Cumbria (Various Roads, Carlisle Urban and Rural Area) (Consolidation and Minor Amendment of Traffic Regulations) Order 2001
3. The 2001 Order shall have effect as though: -
 - (a) **The following was added as Part XVIB:-**

PART XVIB

CARLISLE HISTORIC CORE RESTRICTED ZONE

- 62B. (1) The lengths of road specified in **Schedule XXXVB** hereto, as shown coloured yellow on the attached plan, **COMPRISE** the **Carlisle Historic Core Restricted Zone** as indicated by traffic signs conforming to diagram 633.2, diagram 664, diagram 637.2A, diagrams 801 and 804.4 of the 2002 Regulations and are subject to the restrictions specified in Articles 62C, and 62C to 62L inclusive hereto and the restrictions/conditions specified in Part XVI (Articles 34 to 62 inclusive) and Part XVIA (Article 62A).
- (2) Notwithstanding the foregoing provisions of this Order and for the avoidance of doubt, the lengths of road specified in **Schedule XXXVB** are not subject to the requirement that there be yellow or white lines (as applicable) to indicate the types of restriction, where these are usually required by the 2002 Regulations.

Parking/Waiting within the Carlisle Historic Core Restricted Zone: -

- (i) Disabled Person's Vehicles waiting in signed bays only ;
- (ii) Designated parking places for up to 1 hour (Disc Parking – Residents of Zone C exempt);
- (iii) Prohibition of Waiting, Except for Loading/Unloading in marked bays only;
and
- (iv) Designated motor cycle parking places

62C. (1) Save as provided in Article 62D to this Order no person shall, except upon the direction or with the permission of a Police Constable in uniform or a Civil Enforcement Officer, cause or permit any vehicle to wait at any time, on any day, in the lengths of road or sides of road specified in Schedule XXXVB of this Order: -

- (i) unless the vehicle is a disabled person's vehicle which displays in the relevant position a disabled persons badge and is waiting in the disabled person's parking places specified in Schedule XVIIB to this Order as marked on the carriageway, and is waiting only between the hours of 8.30 am and 6 pm, on a Monday to Sunday inclusive, and is waiting for a period not longer than 3 hours, (with return prohibited within the same calendar day); OR
- (ii) unless the vehicle is a vehicle which displays in the relevant position a parking device/parking disc and is waiting in the parking places specified in Schedule XXXIV to this Order as marked on the carriageway, and is waiting only between the hours of 8.30 am and 6 pm, on a Monday to Saturday inclusive, and is waiting for a period not longer than 1 hour (unless it is displaying a permit issued in accordance with Part XVI or Part XVIIA of this Order); OR
- (iii) unless the vehicle is a vehicle being used to enable goods or merchandise to be loaded or unloaded from the vehicle providing such goods or merchandise has been previously bought from, or ordered by, business premises on the said length or lengths of road and providing also that the driver of such a vehicle is in possession of a valid receipt or delivery note as proof of such a purpose PROVIDING ALSO THAT no person shall cause or permit any vehicle to wait for the purpose of loading/unloading on the length or lengths of road specified in Schedule XXXVB EXCEPT in the designated loading bays as specified in Schedule XXXVC to this Order, as marked on the carriageway, and is waiting only between the hours of 8.30 am and 6 pm on a Monday to Saturday inclusive, and is waiting for a period not longer than 1 hour (with return prohibited within 1 hour);

For the avoidance of doubt, disabled person's badge holders are not permitted to park in the designated loading bays as specified in Schedule XXXVC to this Order; OR

- (iv) unless the vehicle is a motor cycle (with or without sidecar) parked in the designated motor cycle parking places specified in Schedule XXIVA to this Order as marked on the carriageway and is waiting only between the hours of 8.30 am and 6 pm on a Monday to Sunday inclusive, and is waiting for not longer than 1 hour (with return prohibited within 1 hour).

Exemptions

62D(1) Nothing in Articles 62C(i) to (iv) inclusive shall render it unlawful for a person to cause or permit a vehicle to wait in the lengths of road or sides of road specified therein if the vehicle is: -

- (a) waiting owing to the driver being prevented from proceeding by circumstances beyond his control or to such waiting being necessary in order to avoid accidents;
- (b) a vehicle used for police, fire brigade or ambulance purposes, or a vehicle (other than a passenger vehicle) in the service of a local authority or water authority which is being used in pursuance of statutory powers or duties;
- (c) waiting to enable it to be used in connection with the removal of any obstruction to traffic;
- (d) being used in connection with any building operation or demolition the maintenance, improvement or reconstruction of the parking place or the laying, erection, alteration or repair in or near the said parking place of any sewer or of any main, pipe or apparatus for the supply of gas, water or electricity or of any telecommunications apparatus as defined in Schedule 2 to the Telecommunications Act 1984;
- (e) in actual use in connection with the removal of furniture from one office or dwelling house to another or the removal of furniture from such premises to a depository or to such premises from a depository;
- (f) in actual use in connection with the removal of a coffin containing the remains of a deceased person to or from premises situated on or adjacent to that parking place;
- (g) where the vehicle is waiting at or near to any premises situated on or adjacent to any of the parking places for so long as is reasonably necessary where that vehicle is being used in connection with a wedding or funeral;
- (h) where the vehicle is being used by a qualified medical practitioner (as defined in the Medical Act 1983) provided that a "Doctor On Call" sign or other appropriate written device or sign is placed in such a position on the vehicle as to clearly indicate that the vehicle is being used for such a purpose;
- (i) where the vehicle is waiting only so long as is necessary to enable a person to board or alight (but not to park);

- (j) for the avoidance of doubt it is hereby declared that any goods vehicle or heavy commercial vehicle (as defined) is prohibited to wait on any parking place except in the designated loading bays specified in Schedule XXXVC.

(2) Nothing in Article 62C shall render it unlawful for any vehicle to wait in the lengths of road or sides of road specified in Schedules XVIIB and/or XXIVA to this Order between the hours of 6 pm on one day and 8.30 am the following day, on a Monday to Sunday inclusive.

(3) Nothing in Article 62C shall render it unlawful for any vehicle to wait in the lengths of road or sides of road specified in Schedules XXXIV and/or Schedule XXXVC to this Order between the hours of 6 pm and 8.30 am the following day, on a Monday to Saturday inclusive.

62E The lengths of road specified in **Schedule XXXVC** hereto, as shown coloured pink on the attached plan, **lie within the Carlisle Historic Core Restricted Zone** as indicated by traffic signs conforming to diagram 633.2, diagram 664, diagram 660.4 and diagram 1032 of the 2002 Regulations and are subject to the restrictions specified in Article 62F hereto.

Prohibition of Waiting, Except for Loading/Unloading, 8.30 am to 6.00 pm, Monday to Saturday inclusive, waiting limited to 1 hour, return prohibited within 1 hour

62F. Save as provided in Article 62D(j), the driver of a vehicle shall not permit it to wait in the designated loading bays specified in Schedule XXXVC to this Order between the hours of 8.30 am and 6.00 pm on a Monday to Saturday inclusive:-

(a) for a period exceeding 1 hour, providing that, after waiting thereon to load and unload, the driver shall not within 1 hour after its leaving permit it to wait again upon that loading place; and

(b) unless the vehicle is parked only for the purposes of loading and unloading and providing that the driver of the said vehicle can, if requested to do so, produce evidence of the loading or unloading of goods of burden, e.g. by way of delivery note, invoice, receipts etc.

62G The lengths of road specified in **Schedule XXXIV** hereto, as shown coloured green on the attached plan, **lie within the Carlisle Historic Core Restricted Zone** as indicated by traffic signs conforming to diagram 633.2, diagram 664, diagram 662 and diagram 1028.4 of the 2002 Regulations and are subject to the restrictions/conditions specified in Part XVI (Articles 34 to 62 inclusive), Part XVIA (Article 62A) , and Article 62H hereto.

Designated Parking Places, 8.30 am – 6.00 pm, Monday to Saturday inclusive, Waiting Limited to 1 hour, Return Prohibited within 1 Hour (Residents of Zone C Exempt)

62H Save as provided in Article 62 (D)(j), the driver of a vehicle shall not permit it to wait in the designated parking places specified in Schedule XXXIV to this Order, which lie within the Carlisle Historic Core Restricted Zone as referred to at Article 62G above: -

(a) for a period exceeding 1 hour, providing that, after waiting thereon, the driver shall not within 1 hour after its leaving permit it to wait again upon that parking place; and

(b) unless the vehicle displays a parking device which indicates the time of arrival at the parking place and is parked wholly within the limits of the parking place as indicated by the markings on the carriageway.

62I The lengths of road specified in **Schedule XVIIB** hereto as shown coloured blue on the attached plan, **lie within the Carlisle Historic Core Restricted Zone** as indicated by traffic signs conforming to diagram 633.2, diagram 664, diagram 661.A and diagram 1032 of the 2002 Regulations and are subject to the restrictions specified in Article 62J hereto.

Waiting in designated disabled persons' parking places for no longer than 3 hours no return within 1 calendar day

62J Save as provided in Article 62 (D) (j), the driver of a vehicle shall not permit it to wait in the designated disabled persons' parking places specified in Schedule XVIIB to this Order between the hours of 8.30 am and 6 pm every day: -

(a) for a period exceeding 3 hours, providing that, after waiting thereon, the driver shall not within the same calendar day after its leaving permit it to wait again upon that parking place; and

(b) unless the vehicle is a disabled person's vehicle which displays a disabled persons badge, and is displaying a parking device which indicates the time of arrival at the parking place and is parked wholly within the limits of the parking place as indicated by the markings on the carriageway.

62K The lengths of road specified in **Schedule XXIVA** hereto as shown coloured purple on the attached plan, **lie within the Carlisle Historic Core Restricted Zone** as indicated by traffic signs conforming to diagram 1028.3, diagram 801 and diagram 804.4 of the 2002 Regulations and are subject to the restrictions specified in Article 62L hereto.

Waiting in designated motor cycle parking places for no longer than 1 hour, no return within 1 hour, 8.30 am – 6 pm every day

62L The rider of a motor cycle shall not permit it to wait in the designated motor cycle parking places specified in Schedule XXIVA to this Order between the hours of 8.30 am and 6 pm, every day: -

(a) for a period exceeding 1 hour, providing that, after waiting thereon, the driver shall not within 1 hour after its leaving permit it to wait again upon that parking place; and

(b) unless the vehicle is a motor cycle or motor cycle with side car and is parked wholly within the limits of the parking place as indicated

by the markings on the carriageway to diagram no. 804.4, 801 and 1028.4.

62M Schedules XVIIB, XXXVB, XXXVC, XXXVI, and XXIVA attached hereto were added thereto.

62N The following was added as Part XVIC

PART XVIC

RESTRICTED STREETS

Prohibition of Motor Vehicles; and No Waiting At Any Time except for loading/unloading during the times specified on the signs displayed at the end of the street -

(Exemption for blue badge holders only in signed bays on English Street and Bank Street)

62O Save as provided in Articles 62D (a) to (i) inclusive, and 62P, the driver of a motor vehicle shall not permit it to proceed or wait, at any time, on any day, in the lengths of road or sides of road specified in Schedule XXXVI to this Order, and as shown by red hatching on the plan attached, unless the vehicle is being used to enable goods or merchandise to be loaded or unloaded from the vehicle **during the times specified on the signs displayed at the end of the street and as indicated in column 3 of the said Schedule XXXVI**, providing such goods or merchandise has been previously bought from, or ordered by, business premises on the said length or sides of road and providing also that the driver of such a vehicle is in possession of a valid receipt or delivery note as proof of such a purpose.

PROVIDING ALSO THAT no person shall cause or permit any motor vehicle to wait for the purpose of loading/unloading on the length or sides of road specified in Schedule XXXVI to this Order for a period not longer than 1 hour and does not return to that street within 1 hour of leaving that street.

62P Nothing in Article 62O shall apply to motor vehicles: -

- (a) being used in connection with the collection or delivery of mail or parcel services; or
- (b) displaying a valid permit issued and authorised by Carlisle City Council that contains any vehicle particulars and dates for which the permit is valid; or
- (c) a vehicle waiting only for so long as is necessary to enable a person to board or alight (but not to park);

No Waiting At Any Time except for Disabled Badge Holders

62Q The driver of a motor vehicle shall not permit it to wait, at any time on any day, in the lengths of road or sides of road specified at items 1, 2 and 3 in Schedule XXXVI to this Order, and as shown by red hatching and blue lining on the plan attached unless the vehicle is a disabled person's vehicle, which displays in the

relevant position a disabled persons badge and a parking disc (on which the driver of the vehicle has marked the time at which the period of waiting began) and is parked wholly within the limits of a signed disabled persons parking bay indicated by the markings on the carriageway.

No access except for buses or coaches

- 62R The driver of a motor vehicle shall not permit it to proceed or to wait, at any time on any day, in the lengths of road or sides of road specified at item 4 in Schedule XXXVI to this Order unless the vehicle is a bus or a coach being used in connection with depositing or collecting passengers.
- 62S Save as provided in Article 62D (a) to (i) inclusive and Article 62P (b) the driver of a motor vehicle shall not permit it to proceed or to wait, at any time on any day, in the lengths of road or sides of road specified at item 5 in Schedule XXXVI to this Order, unless the vehicle is being used to access/egress the Crown and Mitre Hotel.

- (b) The following entries in Schedule IX "No Waiting At Any Time", were deleted in their entirety: -

Street Name	Restriction	Street Side	Restricted Length
Abbey Street	No waiting at any time	North east side	From it's junction with Annetwell Street for a distance of 20m in a south easterly direction
Abbey Street	No waiting at any time	South west side	From it's junction with Paternoster Row for a distance of 36m in a north westerly direction
Abbey Street	No waiting at any time	South east side	From it's junction with West Walls for a distance of 10m in a southerly direction
Abbey Street	No waiting at any time	North east side	From it's junction with Paternoster Row for a distance of 84m in a north westerly direction
Castle Street	No waiting at any time	North east side	From it's junction with Annetwell Street for a distance of 20m in south easterly direction
Castle Street	No waiting at any time	South west side	From its junction with Paternoster Row for a distance of 105 metres in a southerly direction
Castle Street	No waiting at any time	South west side	From it's junction with Paternoster Row for a distance of 5m in a north westerly direction
Castle Street	No waiting at any time	North east side	From its junction with St Mary's Gate for a distance of 10 metres in a north westerly direction
Castle Street	No Waiting At Any Time	South west side	From it's junction with Annetwell Street for a distance of 20m in a south easterly direction
Castle Street	No waiting at any time	West side	From it's junction with St. Mary's Gate in a north westerly direction for

			a distance of 12m
Finkle Street	No waiting at any time	South east side	From it's junction with Fisher Street for a distance of 5m in a south westerly direction
Finkle Street	No waiting at any time	North west side	From it's junction with Annetwell Street to its junction with Fisher Street
Finkle Street	No waiting at any time	South east side	From it's junction with Castle Street for a distance of 10m in a north easterly direction
Fisher Street	No waiting at any time	South west side	From it's junction with St. Mary's Gate for a distance of 25m in a south easterly direction
Fisher Street	No waiting at any time	North east side	From it's junction with Market Street for a distance of 65m in a south easterly direction
Fisher Street	No waiting at any time	North east side	From it's junction with Fisher Street for a distance of 90m in a north westerly direction
Fisher Street	No waiting at any time	South east side	From a point 45m from it's junction with Fisher Street for a distance of 7m in a south westerly direction
Fisher Street	No waiting at any time	South west side	From it's junction with Finkle Street for a distance of 45m in a south easterly direction
Fisher Street	No waiting at any time	North east side	From it's junction with Market Street for a distance of 20m in a north westerly direction
Fisher Street	No waiting at any time	South west side	From it's junction with Carlyles Lane to its junction with St. Mary's Gate
Fisher Street	No waiting at any time	South west side	From it's junction with Carlyles Lane for a distance of 23m in a north westerly direction
Fisher Street	No waiting at any time	South west side	From a point 60m from it's junction with Carlyles Lane for a distance of 6m in a north westerly direction
Market Street	No waiting at any time	East side	From it's junction with West Tower Street to its junction with Fisher Street
Market Street	No waiting at any time	West side	From it's junction with West Tower Street to its junction with Fisher Street
Paternoster Row	No waiting at any time	South east side	From it's junction with Castle Street to its junction with Abbey Street
Paternoster Row	No waiting at any time	North west side	From it's junction with Abbey Street for a distance of 16m in a north easterly direction
St. Mary's Gate	No waiting at any time	North west side	From it's junction with Castle Street for a distance of 10m in a north easterly direction
St. Mary's	No waiting at any	North west	Fisher Street for a distance of 10m in

Gate	time	side	a south westerly direction
St Mary's Gate	No waiting at any time	South east side	From it's junction with Castle to its junction with Fisher Street
West Walls	No waiting at any time	South west side	From a point 7m from it's junction with Annetwell Street to its junction with Victoria Viaduct
West Walls	No waiting at any time	North east side	From a point 79m north west of its junction with Victoria Viaduct to its junction with Annetwell Street

(c) The following entries were added to Schedule IX "No Waiting At Any Time": -

Street Name	Restriction	Street Side	Restricted Length
Market Street	No waiting at any time	South east side	From it's junction with West Tower Street for a distance of 57m in a south westerly direction
Market Street	No waiting at any time	South east side	From a point 82m from its junction with West Tower Street to its junction with Fisher Street
Market Street	No waiting at any time	North west side	From its junction with West Tower Street to its junction with Fisher Street for its full length
Fisher Street	No waiting at any time	North east side	From its junction with Market Street for a distance of 42m in a south easterly direction
Fisher Street	No waiting at any time	North east side	From its junction with Market Street to its junction with Finkle Street for its full length
Fisher Street	No waiting at any time	South west side	From its junction with St Mary's Gate for a distance of 22 m in a north westerly direction
Fisher Street	No waiting at any time	South west side	From a point 52 m from its junction to a point 68m from its junction with St Mary's Gate in a north westerly direction
Fisher Street	No waiting at any time	South west side	From a point 105m from its junction with to a point 132m north west of its junction with St. Mary's Gate
Fisher Street	No Waiting At Any Time	South west side	From its junction with Finkle Street for a distance of 40m in a south easterly direction
Finkle Street	No waiting at any time	South east side	From its junction with Fisher Street for a distance of 14m in a south westerly direction
Finkle Street	No waiting at any time	South east side	From a point 79m south west of its junction with Fisher Street to its junction with Castle Street
Finkle Street	No waiting at any time	North west side	From its junction with Fisher Street to its junction with Castle Street for

			its full length
Castle Street	No waiting at any time	North east side	From its junction with Finkle Street for a distance of 15m in a south easterly direction
Castle Street	No waiting at any time	North east side	From a point 45m its to a point 57m south east of its junction with Finkle Street
Castle Street	No waiting at any time	North east side	From a point 66m to a point 72m south east of its junction with Finkle Street
Castle Street	No waiting at any time	North east side	From a point 118m to a point 152m south east of its junction with Finkle Street
Castle Street	No waiting at any time	North east side	From its junction with St Mary's Gate for a distance of 32m in a north westerly direction
Castle Street	No waiting at any time	North east side	From its junction with St Mary's Gate for a distance of 14 m in a south easterly direction
Castle Street	No waiting at any time	North east side	From a point 20m to a point 26m south east of its junction with St. Mary's Gate
Castle Street	No waiting at any time	North east side	From a point 37m to a point 50m south east of its junction with St. Mary's Gate
Castle Street	No waiting at any time	South west side	From its junction with Annetwell Street for a distance of 10m in a south easterly direction
Castle Street	No waiting at any time	South west side	From a point 46m to a point 59m south east of its junction with Annetwell Street
Castle Street	No waiting at any time	South west side	From a point 110m from it's junction with Annetwell Street to its junction with Paternoster Row
Castle Street	No waiting at any time	South west side	From its junction with Paternoster Row for a distance of 120 m in a south easterly direction
Castle Street	No waiting at any time	South west side	From a point 142m to a point 154m south east of its junction with Paternoster Row
St Mary's Gate	No waiting at any time	North west side	From it's junction with Castle Street for a distance of 12m in a north easterly direction
St Mary's Gate	No waiting at any time	North west side	From a point 58m north east of its junction with Castle Street to its junction with Fisher Street
St Mary's Gate	No waiting at any time	South east side	From it's junction with Castle Street to its junction with Fisher Street for its full length
Paternoster Row	No waiting at any time	North west side	From it's junction with Castle Street for a distance of 10 m in a south

			westerly direction
Paternoster Row	No waiting at any time	North west side	From a point 81m south west of its junction with Castle Street to its junction with Abbey Street
Paternoster Row	No waiting at any time	South east side	From it's junction with Castle Street to its junction with Abbey Street for its full length
Abbey Street	No waiting at any time	North east side	From it's junction with Paternoster Row for a distance of 77 m in a north westerly direction
Abbey Street	No waiting at any time	North east side	From a point 119m to a point 127m north west of its junction with Paternoster Row
Abbey Street	No waiting at any time	North east side	From a point 147m north west of its junction with Paternoster Row to its junction with Annetwell Street
Abbey Street	No waiting at any time	South west side	From it's junction with Paternoster Row for a distance of 22m in a north westerly direction
Abbey Street	No waiting at any time	South west side	From a point 161m north west of its junction with Paternoster Row to its junction with West Walls
Annetwell Street	No waiting at any time	South west side	From it's junction with West Walls to its junction with Abbey Street
Annetwell Street	No waiting at any time	South west side	From it's junction with Abbey Street for a distance of 14m in a north easterly direction
Annetwell Street	No waiting at any time	South west side	From a point 69m north east of its junction with Abbey Street to its junction with Castle Street
Annetwell Street	No waiting at any time	North west side	From it's junction with Castle Street to its junction with West Walls for its full length
West Walls	No waiting at any time	North east side	From a point 157m to a point 188m north west of its junction with Victoria Viaduct
West Walls	No waiting at any time	North east side	From a point 206m from it's junction with Victoria Viaduct to its junction with Annetwell Street
West Walls	No waiting at any time	South west side	From a point 157m north west of its junction with Victoria Viaduct to its junction with Annetwell Street

(d) The following entries in Schedule XII "No Waiting, 8.30 am – 6.00 pm, Monday to Saturday inclusive – Carlisle", were deleted in their entirety: -

Street Name	Restriction	Street Side	Restricted Length
Abbey Street	No waiting 8.30am-6.00pm	South west side	From it's junction with Annetwell Street to a point 30 yards north west

	Monday to Saturday		of its junction with Paternoster Row
Castle Street	No waiting 8.30am-6.00pm Monday to Saturday	North east side	From a point 50m north west of its junction with Green Market to its junction with St. Mary's Gate
Castle Street	No waiting 8.30am-6.00pm Monday to Saturday	North east side	From it's junction with Green Market for a distance of 11m in a north westerly direction
Fisher Street	No waiting 8.30am-6.00pm Monday to Saturday	North east side	From it's junction with Market Street to a point opposite Long Lane
Fisher Street	No waiting 8.30am-6.00pm Monday to Saturday	South west side	From it's junction with Finkle Street to its junction with Long Lane
Paternoster Row	No waiting 8.30am-6.00pm Monday to Saturday	North west side	From it's junction with Castle Street to a point 20 yards north east of its junction with Abbey Street

(e) The following entries in Schedule XXXIV "Designated Parking Places – Zones A – H inclusive – Carlisle", were deleted in their entirety: -

Street Name	Restriction	Time	Street Side	Restricted Length
Castle Street	Disc Parking Residents of Zone C Exempt	Between 8.30 am – 6 pm Monday to Saturday	North side	From a point 20m east of its junction with Finkle Street for a distance of 98m in a south easterly direction
Castle Street	Disc Parking Residents of Zone C Exempt	Between 8.30 am – 6 pm Monday to Saturday	North side	From a point 3m west of its junction with Paternoster Row to a point 20m east of its junction with Annetwell Street
Finkle Street	Disc Parking Residents of Zone C Exempt	Between 8.30 am – 6 pm Monday to Saturday	South side	From a point 20m west of its junction with Fisher Street to a point 13m east of its junction with Castle Street
Abbey Street	Disc Parking Residents of Zone C Exempt	Between 8.30 am – 6 pm Monday to Saturday	North side	From a point 18m south of its junction with Annetwell Street to a point 84m north of its junction with Paternoster Row

Abbey Street	Disc Parking Residents of Zone C Exempt	Between 8.30 am – 6 pm Monday to Saturday	South side	From a point 75m from it's junction with Paternoster Row for a distance of 48m in a northerly direction

(f) The following entries were added to Schedule XXXIV “Designated Parking Places – Zones A – H inclusive – Carlisle”: -

<u>Street Name</u>	<u>Restriction</u>	<u>Time</u>	<u>Street Side</u>	<u>Restricted Length</u>
Castle Street	Disc Parking Residents of Zone C Exempt	Between 8.30 am – 6 pm Monday to Saturday	North east side	From a point 21m to a point 45m south east of its junction with Finkle Street
Castle Street	Disc Parking Residents of Zone C Exempt	Between 8.30 am – 6 pm Monday to Saturday	South west side	From a point 10m to a point 46m south east of its junction with Annetwell Street
Castle Street	Disc Parking Residents of Zone C Exempt	Between 8.30 am – 6 pm Monday to Saturday	South west side	From a point 59m to a point 110m south east of its junction with Annetwell Street
Finkle Street	Disc Parking Residents of Zone C Exempt	Between 8.30 am – 6 pm Monday to Saturday	South east side	From a point 27m to a point 79m south west of its junction with Fisher Street
Abbey Street	Disc Parking Residents of Zone C Exempt	Between 8.30 am – 6 pm Monday to Saturday	North east side	From a point 77m to a point 119m north west of its junction with Paternoster Row
Abbey Street	Disc Parking Residents of Zone C Exempt	Between 8.30 am – 6 pm Monday to Saturday	North east side	From a point 127m to a point 147m north west of its junction with Paternoster Row
Abbey Street	Disc Parking Residents of Zone C Exempt	Between 8.30 am – 6 pm Monday to Saturday	South west side	From a point 39m to a point 124m north west of its junction with Paternoster Row
Annetwell Street	Disc Parking Residents of Zone C Exempt	Between 8.30 am – 6 pm Monday to Saturday	South east side	From a point 14m to a point 54m north east of its junction with Abbey Street
Paternoster Row	Disc Parking Residents of Zone C	Between 8.30 am – 6 pm Monday to Saturday	North west side	From a point 43m to a point 81m south west of its junction with Castle

	Exempt			Street
--	--------	--	--	--------

(g) The following entries in Schedule XVIII “No Loading/Unloading – At Any Time – Carlisle”, were deleted in their entirety: -

<u>Street Name</u>	<u>Restriction</u>	<u>Time</u>	<u>Street Side</u>	<u>Restricted Length</u>
Fisher Street	No Loading/ Unloading	At Any Time	Both	From its junction with St Mary’s Gate to its junction with Market Street
St Mary’s Gate	No Loading/ Unloading	At Any Time	South	For its full length
St Mary’s Gate	No Loading/ Unloading	At Any Time	North	From its junction with Fisher Street for a distance of 15m in a westerly direction

(h) The following entries were added to Schedule XVIII “No Loading/Unloading – At Any Time – Carlisle”: -

<u>Street Name</u>	<u>Restriction</u>	<u>Time</u>	<u>Street Side</u>	<u>Restricted Length</u>
--------------------	--------------------	-------------	--------------------	--------------------------

Street Name	Restriction	Time	Street Side	Restricted Length
Market Street	No Loading/Unloading	At any time	South east side	From it's junction with West Tower Street for a distance of 57m in a south westerly direction
Market Street	No Loading/Unloading	At any time	South east side	From a point 82m from its junction with West Tower Street to its junction with Fisher Street
Market Street	No Loading/Unloading	At any time	North west side	From its junction with West Tower Street to its junction with Fisher Street for its full length
Fisher Street	No Loading/Unloading	At any time	North east side	From its junction with Market Street for a distance of 42m in a south easterly direction
Fisher Street	No Loading/Unloading	At any time	North east side	From its junction with Market Street to its junction with Finkle Street for its full length

Fisher Street	No Loading/Unloading	At any time	South west side	From its junction with St Mary's Gate for a distance of 22 m in a north westerly direction
Fisher Street	No Loading/Unloading	At any time	South west side	From a point 52 m from its junction to a point 68m from its junction with St Mary's Gate in a north westerly direction
Fisher Street	No Loading/Unloading	At any time	South west side	From a point 105m from its junction with to a point 132m north west of its junction with St. Mary's Gate
Fisher Street	No Loading/Unloading	At any time	South west side	From its junction with Finkle Street for a distance of 40m in a south easterly direction
Finkle Street	No Loading/Unloading	At any time	South east side	From its junction with Fisher Street for a distance of 14m in a south westerly direction
Finkle Street	No Loading/Unloading	At any time	South east side	From a point 79m south west of its junction with Fisher Street to its junction with Castle Street
Finkle Street	No Loading/Unloading	At any time	North west side	From its junction with Fisher Street to its junction with Castle Street for its full length
Castle Street	No Loading/Unloading	At any time	North east side	From its junction with Finkle Street for a distance of 15m in a south easterly direction
Castle Street	No Loading/Unloading	At any time	North east side	From a point 45m its to a point 57m south east of its junction with Finkle Street
Castle Street	No Loading/Unloading	At any time	North east side	From a point 66m to a point 72m south east of its junction with Finkle Street
Castle Street	No Loading/Unloading	At any time	North east side	From a point 118m to a point 152m south east of its junction with Finkle Street
Castle Street	No Loading/Unloading	At any time	North east side	From its junction with St Mary's Gate for a distance of 32m in a north

				westerly direction
Castle Street	No Loading/Unloading	At any time	North east side	From its junction with St Mary's Gate for a distance of 14 m in a south easterly direction
Castle Street	No Loading/Unloading	At any time	North east side	From a point 20m to a point 26m south east of its junction with St. Mary's Gate
Castle Street	No Loading/Unloading	At any time	North east side	From a point 37m to a point 50m south east of its junction with St. Mary's Gate
Castle Street	No Loading/Unloading	At any time	South west side	From its junction with Annetwell Street for a distance of 10m in a south easterly direction
Castle Street	No Loading/Unloading	At any time	South west side	From a point 46m to a point 59m south east of its junction with Annetwell Street
Castle Street	No Loading/Unloading	At any time	South west side	From a point 110m from its junction with Annetwell Street to its junction with Paternoster Row
Castle Street	No Loading/Unloading	At any time	South west side	From its junction with Paternoster Row for a distance of 120 m in a south easterly direction
Castle Street	No Loading/Unloading	At any time	South west side	From a point 142m to a point 154m south east of its junction with Paternoster Row
St Mary's Gate	No Loading/Unloading	At any time	North west side	From its junction with Castle Street for a distance of 12m in a north easterly direction
St Mary's Gate	No Loading/Unloading	At any time	North west side	From a point 58m north east of its junction with Castle Street to its junction with Fisher Street
St Mary's Gate	No Loading/Unloading	At any time	South east side	From its junction with Castle Street to its junction with Fisher Street for its full length
Paternoster Row	No Loading/Unloading	At any time	North west side	From its junction with Castle Street for a distance of 10 m in a south westerly direction

Paternoster Row	No Loading/Unloading	At any time	North west side	From a point 81m south west of its junction with Castle Street to its junction with Abbey Street
Paternoster Row	No Loading/Unloading	At any time	South east side	From it's junction with Castle Street to its junction with Abbey Street for its full length
Abbey Street	No Loading/Unloading	At any time	North east side	From it's junction with Paternoster Row for a distance of 77 m in a north westerly direction
Abbey Street	No Loading/Unloading	At any time	North east side	From a point 119m to a point 127m north west of its junction with Paternoster Row
Abbey Street	No Loading/Unloading	At any time	North east side	From a point 147m north west of its junction with Paternoster Row to its junction with Annetwell Street
Abbey Street	No Loading/Unloading	At any time	South west side	From it's junction with Paternoster Row for a distance of 22m in a north westerly direction
Abbey Street	No Loading/Unloading	At any time	South west side	From a point 161m north west of its junction with Paternoster Row to its junction with West Walls
Annetwell Street	No Loading/Unloading	At any time	South west side	From it's junction with West Walls to its junction with Abbey Street for a distance of 12m
Annetwell Street	No Loading/Unloading	At any time	South west side	From it's junction with Abbey Street for a distance of 14m in a north easterly direction
Annetwell Street	No Loading/Unloading	At any time	South west side	From a point 69m north east of its junction with Abbey Street to its junction with Castle Street
Annetwell Street	No Loading/Unloading	At any time	North west side	From it's junction with Castle Street to its junction with West Walls for its full length
West Walls	No Loading/Unloading	At any time	North east side	From a point 157m to a point 188m north west of its junction with Victoria

				Viaduct
West Walls	No Loading/Unloading	At any time	North east side	From a point 206m from it's junction with Victoria Viaduct to its junction with Annetwell Street
West Walls	No Loading/Unloading	At any time	South west side	From a point 157m north west of its junction with Victoria Viaduct to its junction with Annetwell Street

(i) **Article 15 was amended to read: -**

15. Save as provided in Article 17 to this Order, no person shall cause or permit any vehicle to wait between the hours of 7.00 pm and 7.00 am and/or between the hours of 10.30 am and 4.30 pm on any day, in the lengths of road or sides of road specified in **Schedule XXI** to this Order, for the purpose of loading/unloading.

(j) **The heading to Schedule XXI was amended to read: -**

SCHEDULE XXI – No Loading/Unloading between 7.00 pm – 7.00 am and/or between 10.30 am and 4.30 pm on any day CARLISLE

(k) **Column 3 of Schedule XXI was amended to read: -**

Between the hours of 7.00 pm and 7.00 am and/or between 10.30 am and 4.30 pm on any day

5. The Interpretation Act 1978 shall apply for the interpretation of this Order as it applies for the interpretation of an Act of Parliament.

Dated the 20th day of June 2014

THE COMMON SEAL of)

CUMBRIA COUNTY COUNCIL)

was hereunto affixed in)

the presence of:-)

Authorised Signatory

[Signature]

D552



SCHEDULE XXXVB**CARLISLE HISTORIC CORE RESTRICTED ZONE**

**Prohibition of Waiting, Except for Loading/Unloading, disc parking, limited waiting and
Except for Disabled Person's Vehicles waiting in signed bays**

	Street Name	Street Side	Restricted Length	Schedule Number
1	Market Street	South east side	From it's junction with West Tower Street for a distance of 57m in a south westerly direction	XVIII IX
2	Market Street	South east side	From a point 57m to a point 82m south of its junction with West Tower Street	XXXVC
3	Market Street	South east side	From a point 82m from its junction with West Tower Street to its junction with Fisher Street	XVIII IX
4	Market Street	North west side	From its junction with West Tower Street to its junction with Fisher Street for its full length	XVIII IX
5	Fisher Street	North east side	From its junction with Market Street for a distance of 42m in a south easterly direction	XVIII IX
6	Fisher Street	Both sides; or North east side	From its junction with St. Mary's Gate for a distance of 13m in a south easterly direction; or From a point 42m to a point 55m from its junction with Market Street in a south easterly direction	XXXVC
7	Fisher Street	North east side	From its junction with Market Street to its junction with Finkle Street for its full length	XVIII IX
8	Fisher Street	South west side	From its junction with St Mary's Gate for a distance of 22 m in a north westerly direction	XVIII IX
9	Fisher Street	South west side	From a point 22m to a point 52m north west of its junction with St. Mary's Gate	XXXVC
10	Fisher Street	South west side	From a point 52 m from its junction to a point 68m from its junction with St Mary's Gate in a north westerly direction	XVIII IX
11	Fisher Street	South west side	From a point 68m from its junction with St. Mary's Gate to a point 105m in a north westerly direction	XVIIB
12	Fisher Street	South west side	From a point 105m from its junction with to a point 132m north west of its junction with St. Mary's Gate	XVIII IX

13	Fisher Street	South west side	From a point 132m to a point 151m north west of its junction with St. Mary's Gate	XXXVC
14	Fisher Street	South west side	From its junction with Finkle Street for a distance of 40m in a south easterly direction	XVIII IX
15	Finkle Street	South east side	From its junction with Fisher Street for a distance of 14m in a south westerly direction	XVIII IX
16	Finkle Street	South east side	From a point 14m to a point 27m south west of its junction with Fisher Street	XXXVC
17	Finkle Street	South east side	From a point 27m to a point 79m south west of its junction with Fisher Street	XXXIV
18	Finkle Street	South east side	From a point 79m south west of its junction with Fisher Street to its junction with Castle Street	XVIII IX
19	Finkle Street	North west side	From its junction with Fisher Street to its junction with Castle Street for its full length	XVIII IX
20	Castle Street	North east side	From its junction with Finkle Street for a distance of 15m in a south easterly direction	XVIII IX
21	Castle Street	North east side	From a point 15m to a point 21m south east of its junction with Finkle Street	XXIVA
22	Castle Street	North east side	From a point 21m to a point 45m south east of its junction with Finkle Street	XXXIV
23	Castle Street	North east side	From a point 45m its to a point 57m south east of its junction with Finkle Street	XVIII IX
24	Castle Street	North east side	From a point 57m to a point 66m south east of its junction with Finkle Street	XXXVC
25	Castle Street	North east side	From a point 66m to a point 72m south east of its junction with Finkle Street	XVIII IX
26	Castle Street	North east side	From a point 72m to a point 118m south east of its junction with Finkle Street	XVIIB
27	Castle Street	North east side	From a point 118m to a point 152m south east of its junction with Finkle Street	XVIII IX
28	Castle Street	North east side	From a point 152m to a point 188m south east of its junction with Finkle Street	XXXVC
29	Castle Street	North east side	From its junction with St Mary's Gate for a distance of 32m in a north westerly direction	XVIII IX

30	Castle Street	North east side	From its junction with St Mary's Gate for a distance of 14 m in a south easterly direction	XVIII IX
31	Castle Street	North east side	From a point 14m to a point 20m south east of its junction with St. Mary's Gate	XVIIIB
32	Castle Street	North east side	From a point 20m to a point 26m south east of its junction with St. Mary's Gate	XVIII IX
33	Castle Street	North east side	From a point 26m to a point 37m south east of its junction with St. Mary's Gate	XVIIIB
34	Castle Street	North east side	From a point 37m to a point 50m south east of its junction with St. Mary's Gate	XVIII IX
35	Castle Street	South west side	From its junction with Annetwell Street for a distance of 10m in a south easterly direction	XVIII IX
36	Castle Street	South west side	From a point 10m to a point 46m south east of its junction with Annetwell Street	XXXIV
37	Castle Street	South west side	From a point 46m to a point 59m south east of its junction with Annetwell Street	XVIII IX
38	Castle Street	South west side	From a point 59m to a point 110m south east of its junction with Annetwell Street	XXXIV
39	Castle Street	South west side	From a point 110m from it's junction with Annetwell Street to its junction with Paternoster Row	XVIII IX
40	Castle Street	South west side	From its junction with Paternoster Row for a distance of 120 m in a south easterly direction	XVIII IX
41	Castle Street	South west side	From a point 120m to a point 142m south east of its junction with Paternoster Row	XXXVC
42	Castle Street	South west side	From a point 142m to a point 154m south east of its junction with Paternoster Row	XVIII IX
43	St Mary's Gate	North west side	From it's junction with Castle Street for a distance of 12m in a north easterly direction	XVIII IX
44	St Mary's Gate	North west side	From a point 12m to a point 35m north east of its junction with Castle Street	XVIIIB
45	St Mary's Gate	North west side	From a point 35m to a point 58m north east of its junction with Castle Street	XXXVC
46	St Mary's Gate	North west side	From a point 58m north east of its junction with Castle Street to its junction with Fisher Street	XVIII IX

47	St Mary's Gate	South east side	From it's junction with Castle Street to its junction with Fisher Street for its full length	XVIII IX
48	Paternoster Row	North west side	From it's junction with Castle Street for a distance of 10 m in a south westerly direction	XVIII IX
49	Paternoster Row	North west side	From a point 10m to a point 25m south west of its junction with Castle Street	XXXVC
50	Paternoster Row	North west side	From a point 25m to a point 43m south west of its junction with Castle Street	XVIIB
51	Paternoster Row	North west side	From a point 43m to a point 81m south west of its junction with Castle Street	XXXIV
52	Paternoster Row	North west side	From a point 81m south west of its junction with Castle Street to its junction with Abbey Street	XVIII IX
53	Paternoster Row	South east side	From it's junction with Castle Street to its junction with Abbey Street for its full length	XVIII IX
54	Abbey Street	North east side	From it's junction with Paternoster Row for a distance of 77 m in a north westerly direction	XVIII IX
55	Abbey Street	North east side	From a point 77m to a point 119m north west of its junction with Paternoster Row	XXXIV
56	Abbey Street	North east side	From a point 119m to a point 127m north west of its junction with Paternoster Row	XVIII IX
57	Abbey Street	North east side	From a point 127m to a point 147m north west of its junction with Paternoster Row	XXXIV
58	Abbey Street	North east side	From a point 147m north west of its junction with Paternoster Row to its junction with Annetwell Street	XVIII IX
59	Abbey Street	South west side	From it's junction with Paternoster Row for a distance of 22m in a north westerly direction	XVIII IX
60	Abbey Street	South west side	From a point 22m to a point 39m north west of its junction with Paternoster Row	XXXVC
61	Abbey Street	South west side	From a point 39m to a point 124m north west of its junction with Paternoster Row	XXXIV
62	Abbey Street	South west side	From a point 124m to a point 161m north west of its junction with Paternoster Row	XXXVC
63	Abbey Street	South west side	From a point 161m north west of its junction with Paternoster Row to its junction with West Walls	XVIII IX

64	Annetwell Street	South east side	From it's junction with West Walls to its junction with Abbey Street	XVIII IX
65	Annetwell Street	South east side	From it's junction with Abbey Street for a distance of 14m in a north easterly direction	XVIII IX
66	Annetwell Street	South east side	From a point 14m to a point 54m north east of its junction with Abbey Street	XXXIV
67	Annetwell Street	South east side	From a point 54m to a point 69m north east of its junction with Abbey Street	XXXVC
68	Annetwell Street	South east side	From a point 69m north east of its junction with Abbey Street to its junction with Castle Street	XVIII IX
69	Annetwell Street	North west side	From it's junction with Castle Street to its junction with West Walls for its full length	XVIII IX
70	West Walls	North east side	From a point 157m to a point 188m north west of its junction with Victoria Viaduct	XVIII IX
71	West Walls	North east side	From a point 188m to a point 206m north west of its junction with Victoria Viaduct	XVIIIB
72	West Walls	North east side	From a point 206m from it's junction with Victoria Viaduct to its junction with Annetwell Street	XVIII IX
73	West Walls	South west side	From a point 157m north west of its junction with Victoria Viaduct to its junction with Annetwell Street	XVIII IX

KEY

1 Schedule Number	2 Title
IX	No waiting at any time
XVIIIB	Waiting in designated disabled persons' parking places for no longer than 3 hours, no return within 1 calendar day
XVIII	No Loading/Unloading at any time
XXIVA	Waiting in designated motor cycle parking place for no longer than 1 hour, no return within 1 hour, 8.30 am to 6.00 pm every day
XXXIV	Designated parking places, 8.30 am to 6.00 pm, Monday to Saturday inclusive, waiting limited to 1 hour, return prohibited within 1 hour (Residents of Zone C exempt)
XXXVC	Prohibition of Waiting, Except for Loading/Unloading, 8.30 am to 6.00 pm, Monday to Saturday inclusive, waiting limited to 1 hour, return prohibited within 1 hour

SCHEDULE XXXVC

Prohibition of Waiting, Except for Loading/Unloading, 8.30 am to 6.00 pm, Monday to Saturday inclusive, waiting limited to 1 hour, return prohibited within 1 hour

No.	Street Name	Side of Street	Restricted Length
1.	Castle Street	North-east	From a point 152m to a point 188m south east of its junction with Finkle Street
2.	Castle Street	North east side	From a point 57m to a point 66m south east of its junction with Finkle Street
3.	Castle Street	South west side	From a point 120m to a point 142m south east of its junction with Paternoster Row
4.	Market Street	South east side	From a point 57m to a point 82m south of its junction with West Tower Street
5.	Fisher Street	South west side	From a point 22m to a point 52m north west of its junction with St. Mary's Gate
6.	Fisher Street	South west side	From a point 132m to a point 151m north west of its junction with St. Mary's Gate
7.	Fisher Street	Both sides; or North east side	From its junction with St. Mary's Gate for a distance of 13m in a south easterly direction; or From a point 42m to a point 55m from its junction with Market Street in a south easterly direction
8.	St Mary's Gate	North west side	From a point 35m to a point 58m north east of its junction with Castle Street
9.	Paternoster Row	North west side	From a point 10m to a point 25m south west of its junction with Castle Street
10.	Abbey Street	South west side	From a point 22m to a point 39m north west of its junction with Paternoster Row
11.	Abbey Street	South west side	From a point 124m to a point 161m north west of its junction with Paternoster Row
12.	Annetwell Street	South side	From a point 54m to a point 69m north east of its junction with Abbey Street
13.	Finkle Street	South east side	From a point 14 m to a point 27m south west of its junction with Fisher Street

SCHEDULE XVIII

Disabled Parking Places, 8.30am – 6.00pm, seven days a week, waiting limited to 3 hours – return prohibited within the same calendar day”: -

Street Name	Restriction	Time	Street Side	Restricted Length
Paternoster Row	Disabled persons parking place, 3 hours – no return on same calendar day	8.30am – 6.00pm	North west side	From a point 25m to a point 43m south west of its junction with Castle Street
Castle Street	Disabled persons parking place, 3 hours – no return on same calendar day	8.30am – 6.00pm	North east side	From a point 72m to a point 118m south east of its junction with Finkle Street
West Walls	Disabled persons parking place, 3 hours – no return on same calendar day	8.30am – 6.00pm	North east side	From a point 188m to a point 206m north west of its junction with Victoria Viaduct

SCHEDULE XXXVI

Restricted Streets

Prohibition of Motor Vehicles and No Waiting at Any Time, seven days a week

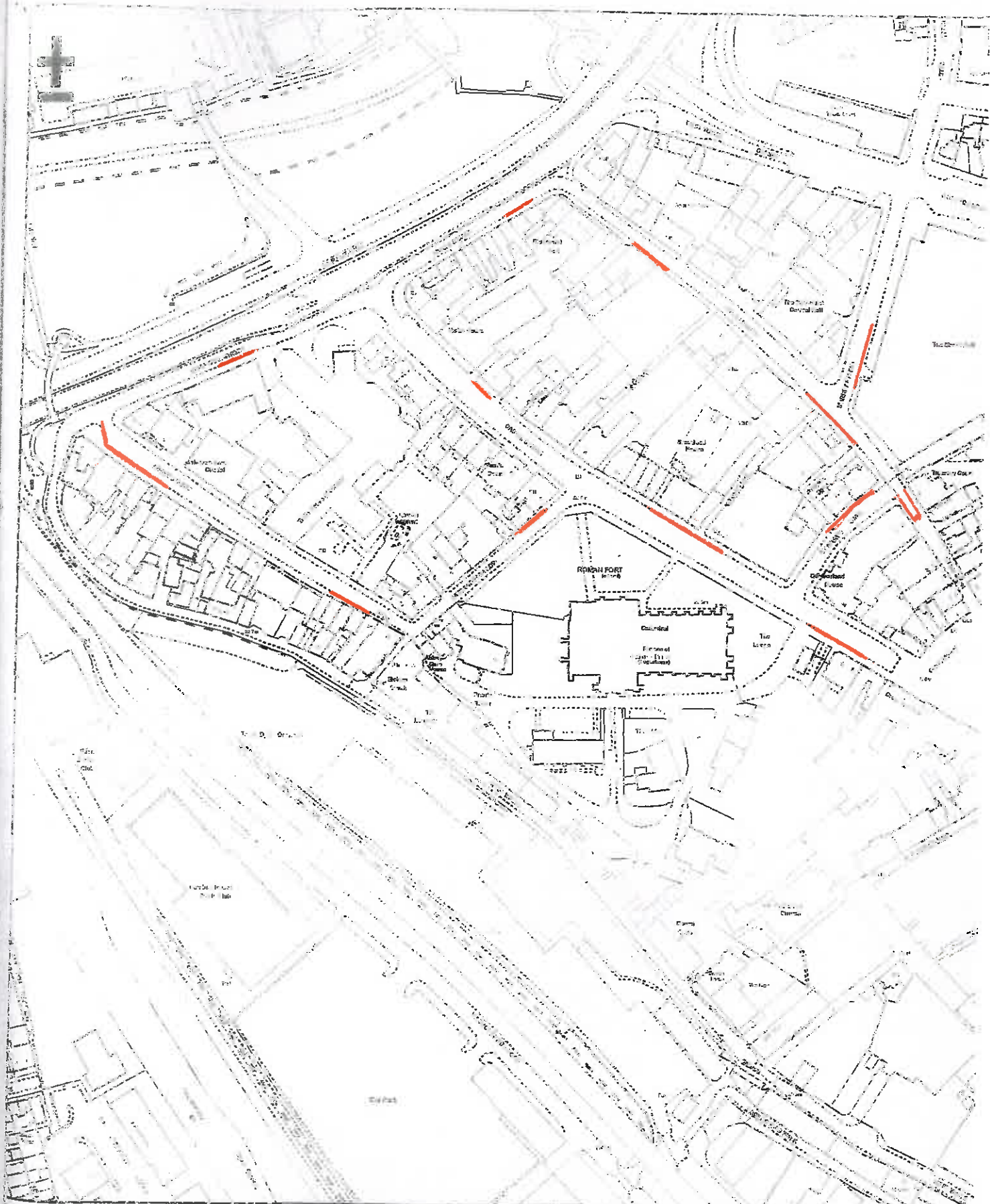
No	Street Name	Restriction	Street Side	Restricted Length
1	English Street	Restricted Street, No waiting at any time except for blue badge holders (in marked bays) and loading/unloading	Both sides	English Street from its junction with Victoria Viaduct and Devonshire Street for a distance of 30m in a northerly direction
2	English Street	Restricted Street, no waiting at any time, except for blue badge holders (in marked bays) and loading/unloading between 4.30pm and 11am the following day	Both sides	English Street from its junction with Bank Street for a distance of 25m in a northerly direction and from its junction with Bank Street for a distance of 25m in a southerly direction
3	Bank Street	Restricted Street, no waiting at any time, except for blue badge holders (in marked bays) and loading/unloading between 4.30pm and 11am the following day	Both sides	Bank Street, both sides from its junction with English Street to its junction with Lowther Street
4	Castle Street / The Greenmarket	Restricted Street, no waiting at any time, except for buses coaches and for loading/unloading	Both sides	From a point 50m from its junction with St. Mary's Gate for a distance of 44m in a south easterly direction and that section of The Greenmarket, from its junction with Castle Street for the entire area of the turning head adjacent to 1-3 The Greenmarket
5	Blackfriars Street	Restricted Street, no waiting at any time, except for loading/unloading and access to the Crown and Mitre Hotel	Both sides	From a point 116m from its junction with Victoria Viaduct for a distance of 71m in a north westerly direction

6	Scotch Street	Restricted Street, no waiting at any time, No Loading/ Unloading between 7.00pm – 7.00am and 10.30am – 4.30pm	Both sides	From its junction with West Tower Street for the entire area of the turning head adjacent to The Town Hall
---	---------------	---------------------------------------------------------------------------------------------------------------------	------------	------------------------------------------------------------------------------------------------------------

SCHEDULE XXIVA

Designated Motor Cycle Parking Places, 8.30 am – 6 pm, every day, Waiting Limited to 1 Hour, Return Prohibited within 1 Hour.

Street Name	Restriction	Time	Street Side	Restricted Length
Castle Street	Limited Waiting 1 hour no return within 1 hour	8.30am – 6.00pm	North east side	from a point 15m to a point 21m south east of its junction with Finkle Street



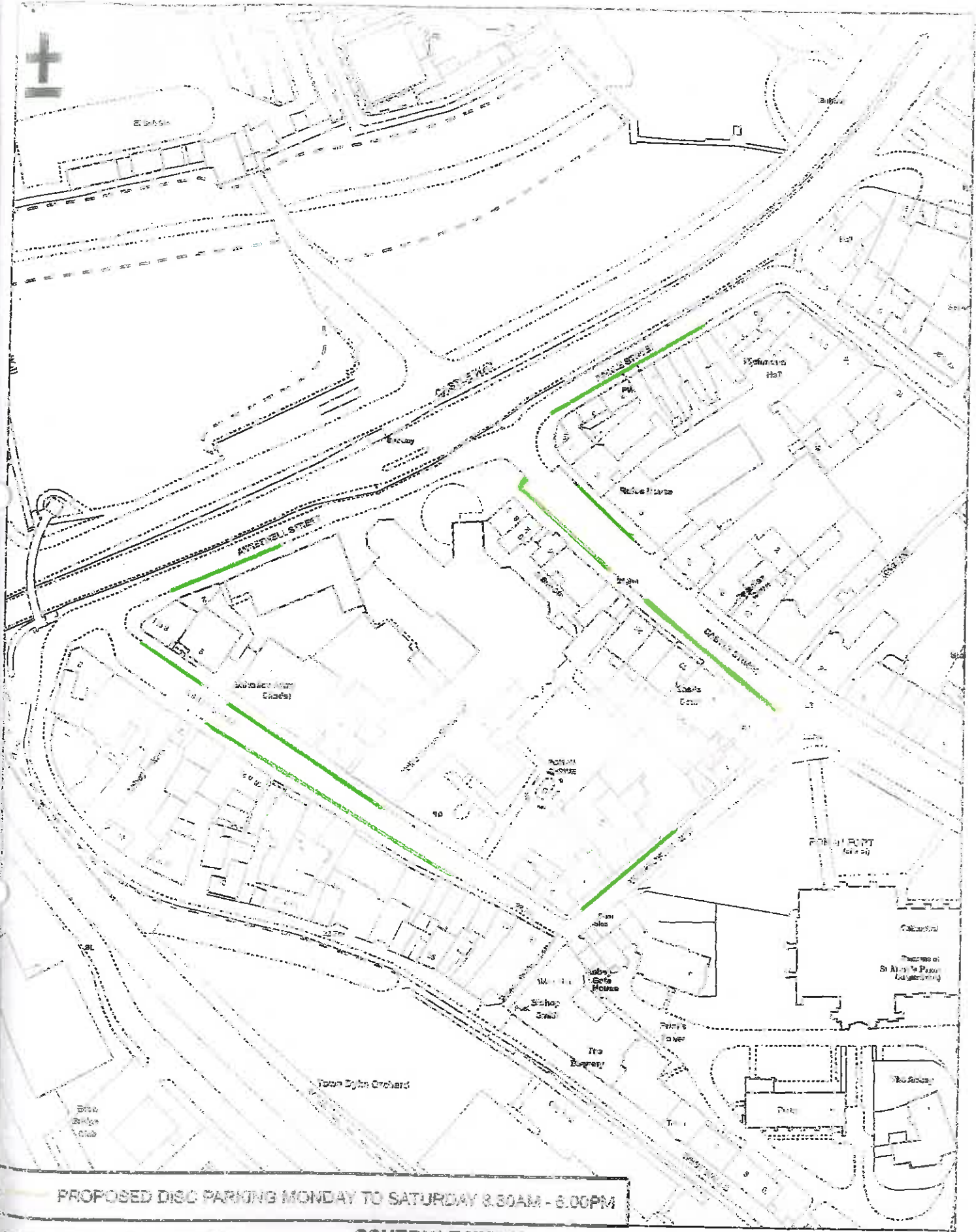
PROPOSED LOADING BAY MONDAY TO SATURDAY 8.00AM TO 6.00PM LOADING LIMITED TO 1 HR NO RETURN WITHIN 1 HR

Scale: 1:1,500 Date: 20/11/2013
 This map is reproduced from Ordnance Survey material with the permission of Ordnance Survey on behalf of the Controller of Her Majesty's Stationery Office. Crown Copyright. Unauthorised reproduction infringes Crown Copyright and may lead to prosecution or civil proceedings.
 © Crown Copyright. All Rights Reserved.
 www.ordnancesurvey.co.uk

SCHEDULE XXIVC
CARLISLE HISTORIC CORE RESTRICTED ZONE
 Prohibition of Waiting, Except for Loading/Unloading, 8.00am to 6.00pm, Monday to Saturday inclusive, waiting limited to 1 hr return prohibited within 1 hr



Civic Centre
Rickergate
Carlisle
CA3 6QG



PROPOSED DISC PARKING MONDAY TO SATURDAY 8.30AM - 6.00PM

Scale: 1:1,000 Date: 06/11/2013
 This map is reproduced from Ordnance Survey material with the permission of Ordnance Survey on behalf of the Controller of Her Majesty's Stationery Office. Crown Copyright. Unauthorised reproduction infringes Crown Copyright and may lead to prosecution or civil proceedings.
 © Crown Copyright. All Rights Reserved.

**SCHEDULE XXXIV
 CARLISLE HISTORIC CORE RESTRICTED
 ZONE**

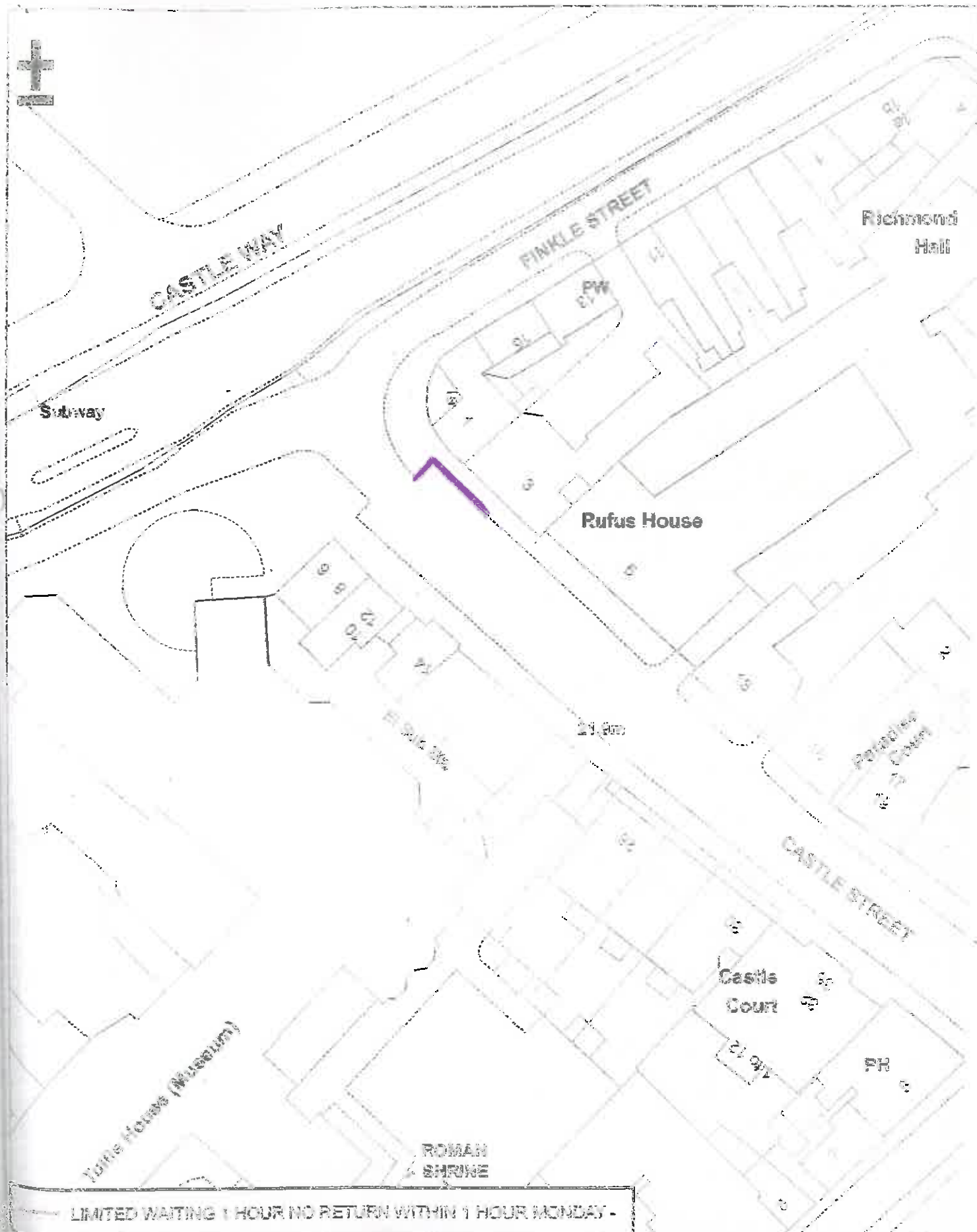
Designated parking places, 8.30am to 6.00pm, Monday to Saturday inclusive, waiting limited to 1 hr, return prohibited within 1 hr (residents of Zone C exempt)



**Civic Centre
 Rickergate
 Carlisle
 CA3 8QG**



**Civic Cent
Richergate
Cartilage
CAS 808**



LIMITED WAITING 1 HOUR NO RETURN WITHIN 1 HOUR MONDAY -

SCHEDULE XXIVA

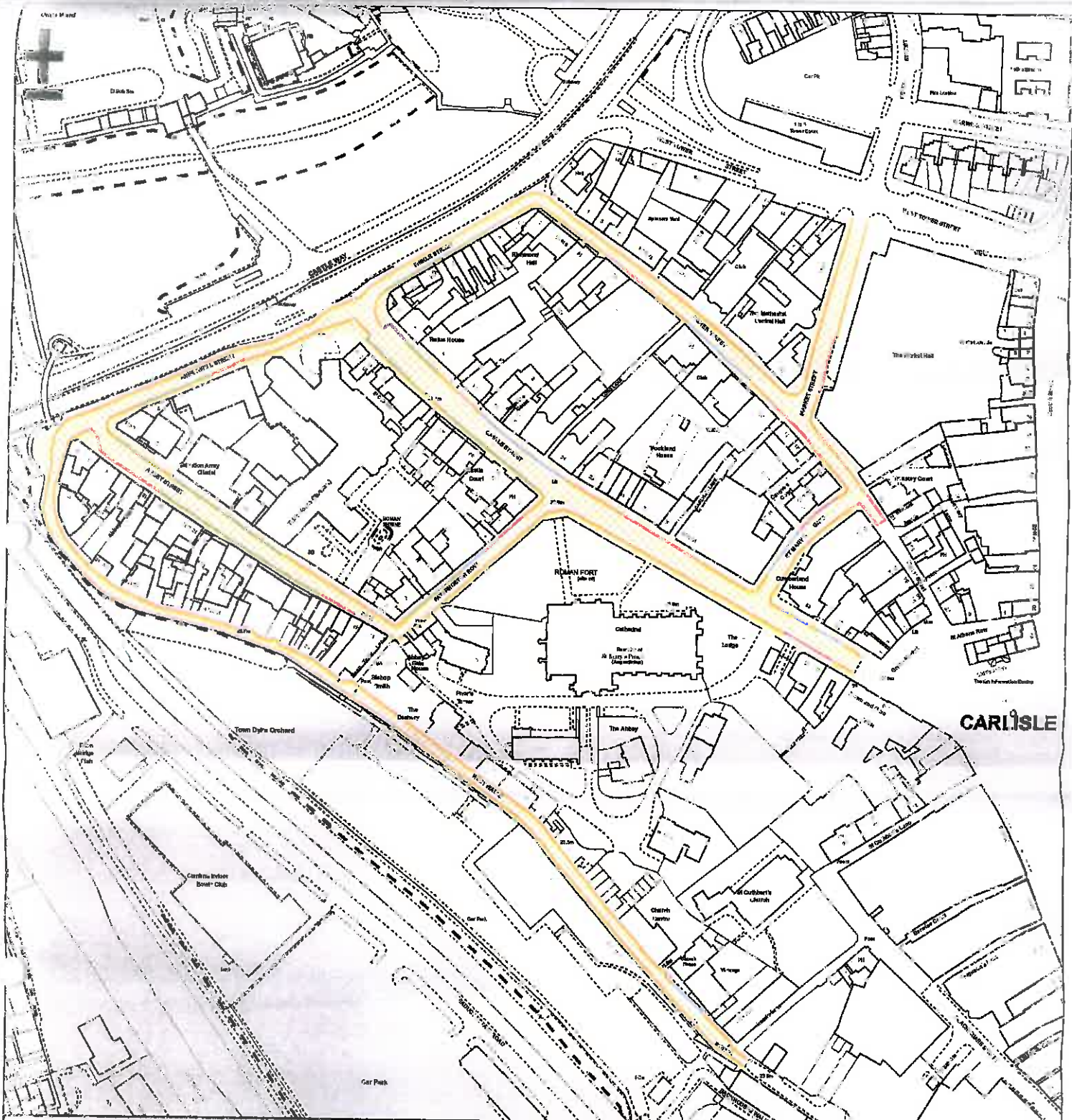
CARLISLE HISTORIC CORE RESTRICTED ZONE

Waiting in designated motorcycle parking places for no longer than 1hr, no return within 1 hr. 8.30am to 6.00pm every day

Scale: 1:250 Date: 05/11/2015
This map is reproduced from Ordnance Survey material with the permission of Ordnance Survey on behalf of the Controller of Her Majesty's Stationery Office. Crown Copyright. Unauthorised reproduction infringes Crown Copyright and may lead to prosecution or civil claims.
© Carlisle City Council 2015. 05/11/2015. 0001



Civic Centre
Ricker Gate
Carlisle
CA3 8QG



CARLISLE

- EXTENT OF PROPOSED RESTRICTED ZONE**
- PROPOSED DISC PARKING MONDAY TO SATURDAY 8.30AM - 6.00PM**
- PROPOSED LOADING BAY MONDAY TO SATURDAY 8.30AM TO 6.00PM LOADING LIMITED TO 1 HR NO RETURN WITHIN 1 HR**
- NO WAITING AND NO LOADING AT ANY TIME**
- DISABLED BADGE HOLDERS ONLY MONDAY TO SUNDAY 8.30AM TO 6.00PM WAITING FOR 3 HRS NO RETURN TODAY**
- PROPOSED LIMITED WAITING 1 HOUR NO RETURN WITHIN 1 HOUR MONDAY - SUNDAY 8.30AM - 6.00PM**

Scale 1:1,681 Date: 20/11/2013

SCHEDULE XXXVB
CARLISLE HISTORIC CORE RESTRICTED ZONE
Prohibition of Waiting, Except for Loading/ Unloading, disc parking, limited waiting and Except for Disabled Person's Vehicles waiting in signed bays

CARLISLE
 CITY-COUNCIL

www.carlisle.gov.uk

Civic Centre
Rickergate
Carlisle
CA3 8QG

This map is reproduced from Ordnance Survey material with the permission of Ordnance Survey on behalf of the Controller of Her Majesty's Stationary Office © Crown Copyright. Unauthorised reproduction infringes Crown Copyright and may lead to prosecution or civil proceedings.
 Carlisle City Council LA 0100024459. 2005.