

THE COUNTY OF CUMBRIA (VARIOUS ROADS, BARROW-IN-FURNESS)
(CONSOLIDATION AND MINOR AMENDMENT OF TRAFFIC REGULATIONS) ORDER 2001

1. The Cumbria County Council hereby give notice that on 17th August 2001 it made the above Order under Sections 1, 2, 19, 32, 35, 35A, 38, 45, 46, 47, 49, 51, 53 and 64 of the Road Traffic Regulation Act 1984.
2. The effect of the Order will be to:-
 - (a) Consolidate the provisions of the Traffic Regulation Orders detailed below (to the extent that they are still current and in force) into one composite Order:-

The County of Cumbria (Borough of Barrow-in-Furness) (St. Andrews Street) (Length Restriction) Order 1983;
The County of Cumbria (Borough of Barrow-in-Furness) (Barrow Island - Ferry Road Triangle) (Prohibition of Driving) Order 1985;
The County of Cumbria (Borough of Barrow-in-Furness) (Ironworks Road) (Waiting Restrictions) (PTR/5) Order 1991;
The County of Cumbria (Borough of Barrow-in-Furness) (General Traffic Control) (Walney Island) (AR/3) Order 1991;
The County of Cumbria (Borough of Barrow-in-Furness) (Dalton Road) (Prohibition of Driving) (No.2) Order 1992;
The County of Cumbria (Borough of Barrow-in-Furness) (Preston Street) (Prohibition of Motor Vehicles Except for Access) Order 1992;
The County of Cumbria (Borough of Barrow-in-Furness) (Settle Street) (Disabled Parking Place) Order 1994;
The County of Cumbria (Borough of Barrow-in-Furness) (Fell Street) (Limited Waiting) Order 1995;
The County of Cumbria (Borough of Barrow-in-Furness) (Thames Road) (Disabled Parking Place) Order 1995;
The County of Cumbria (Borough of Barrow-in-Furness) General Traffic Control and Consolidation (Town Centre) Order 1997;
The County of Cumbria (Borough of Barrow-in-Furness) On-Street (Town Centre) and Off-Street Parking Places Order 1997 (only insofar as it relates to the On-Street parking restrictions)
The County of Cumbria (Borough of Barrow-in-Furness) Outer Area Parking Places Order 1997;
The County of Cumbria (Borough of Barrow-in-Furness) (General Traffic Control) Order 1997;
The County of Cumbria (Borough of Barrow-in-Furness) (Ainslie Street) (Disabled Parking Place) Order 1998;
The County of Cumbria (Borough of Barrow-in-Furness) (Stark Street) (One-Way Traffic) Order 1998;
The County of Cumbria (Borough of Barrow-in-Furness) General Traffic Control (Outer Area) Consolidation Order 1998;
The County of Cumbria (Borough of Barrow-in-Furness) General Traffic Control Order 1998;
The County of Cumbria (Borough of Barrow-in-Furness) General Traffic Control Order 1999 Part 1
The County of Cumbria (Borough of Barrow-in-Furness) General Traffic Control Order 1999 Part II
The County of Cumbria (Borough of Barrow-in-Furness) Various Traffic Regulations Order 1999;

The County of Cumbria (Borough of Barrow-in-Furness) Newbarns Traffic Regulation and 20 mph Speed Limit Order 1999;
The County of Cumbria (Borough of Barrow-in-Furness) (Hogue Street, Risedale Road and Cambridge Street) (Disabled Parking Places) Order 1999;
The County of Cumbria (Borough of Barrow-in-Furness) (Holyoake Avenue) (Prohibition of Waiting At Any Time) Order 1999;
The County of Cumbria (Borough of Barrow-in-Furness) General Traffic Control Order 2000 (Part 1)
The County of Cumbria (Borough of Barrow-in-Furness) (Parkside) (20 mph Speed Limit) Order 2000;
The County of Cumbria (Borough of Barrow-in-Furness) (Various Streets, Town Centre) (20 mph Speed Limit) Order 2000;
The Lancashire County Council (Dalton-in-Furness Urban District) Roads Restriction Order 1954;
The Lancashire County Council (Dalton-in-Furness Urban District Roads Restriction) Order 1955;
The Lancashire County Council (St. Helen's, Dalton-in-Furness) (Width Restriction) Order 1971;
The County of Cumbria (Access to Lime Street Car Park from Market Street, Dalton-in-Furness) (Prohibition of Driving) Order 1978;
The County of Cumbria (Restricted Roads) (No.16) Order 1983;
The County of Cumbria (Beckside Road, Dalton-in-Furness) (Prohibition of Driving) Order 1986;
The County of Cumbria (Various Roads, Dalton-in-Furness) (Consolidation of Traffic Regulations and One-Way Traffic) Order 1994;
The County of Cumbria (Various Roads, Dalton-in-Furness) (Consolidation of Traffic Regulations, Prohibition and Restriction of Waiting, Provision of Street Parking Places and Prohibition of Cycling) Order 1994 (as varied);
The County of Cumbria (Various Roads, Dalton-in-Furness) (20 mph Speed Limit) Order 1994;
The County of Cumbria (C5018 The Green, Lindal-in-Furness) (Prohibition of Waiting) Order 1995;
The County of Cumbria (Various Roads, Dalton-in-Furness) (20 mph Speed Limit) Order 1996;
The County of Cumbria (Beckside Road, Dalton-in-Furness) (Prohibition of Motor Vehicles) Order 1996;
The County of Cumbria (Rowlinson Place and Nelson Street, Dalton) (Prohibition of Waiting) Order 1997;
The County of Cumbria (Various Schools in the Furness Area) (Restriction of Waiting) Order 1999;
The County of Cumbria (Various Roads, Dalton-in-Furness) (Prohibition of Heavy Commercial Vehicles Over 7.5 Tonnes Maximum Gross Vehicle Weight) Order 2001;
The County of Cumbria (Various Roads, Dalton-in-Furness) (Consolidation of Traffic Regulations, Prohibition and Restriction of Waiting, Provision of Street Parking Places and Prohibition of Cycling) (Order 1994) Variation Order 2001.

- (b) Amend the Orders listed below so that any reference in the said Orders to Charges, Excess Charge, Initial Period and Initial Charge are deleted:-

The County of Cumbria (Borough of Barrow-in-Furness) On-Street (Town Centre) and Off-Street Parking Places Order 1997;
The County of Cumbria (Borough of Barrow-in-Furness) Outer Area Parking Places Order 1997;
The County of Cumbria (Borough of Barrow-in-Furness) (General Traffic Control) Order 1997;
The County of Cumbria (Borough of Barrow-in-Furness) General Traffic Control Order 1998;
The County of Cumbria (Borough of Barrow-in-Furness) General Traffic Control Order 1999 Part II
The County of Cumbria (Borough of Barrow-in-Furness) Various Traffic Regulations Order 1999.

3. Full details of the Order together with a statement of the Council's reasons for making the Order and details of the Orders to be consolidated and amended, may be inspected at the offices of Barrow Borough Council, Town Hall, Duke Street, Barrow-in-Furness, and the offices of the undersigned during normal working hours until 1st October 2001.
4. If you wish to question the validity of the Order or of any provision contained in it on the grounds that it is not within the powers conferred by the Road Traffic Regulation Act 1984 or on the grounds that any requirement of that Act or any instrument made thereunder has not been complied with in relation to the Order, you may within six weeks of 17th August 2001 apply to the High Court for this purpose.

B. WALKER
Head of Legal Services

Dated 20th August 2001
The Courts
Carlisle CA3 8LZ

kb/notice/barrowcons

THE COUNTY OF CUMBRIA (VARIOUS ROADS, BARROW-IN-FURNESS)
(CONSOLIDATION AND MINOR AMENDMENT OF TRAFFIC REGULATIONS) ORDER 2001

The County Council of Cumbria (hereinafter referred to as "the Council") in exercise of its powers under Sections 1(1), 2(1) to (4), 19, 32, 35, 35A, 38, 45, 46, 47, 49, 51, 53 and 64 and Part IV of Schedule 9 to the Road Traffic Regulation Act 1984 ("the Act") and of all other enabling powers and after consultation with the Chief Constable of Cumbria in accordance with Part III of Schedule 9 to the Act hereby makes the following Order:-

ARRANGEMENT OF ARTICLES

	<u>Parts</u>	<u>Pages</u>
	<u>Part I - General</u>	
Articles 1 - 3	Citation, Commencement, Interpretation etc.	6 - 12
	<u>Part II - Designation and Use of Parking Places</u>	
Articles 4 - 22	Use of Parking Places in Certain Roads and Display of Parking Discs	12 - 17
Article 23	Exemptions	17 - 18
	<u>Part III - Prohibition of Waiting</u>	
Article 24	General	18
Articles 25 - 27	Exemptions	18 - 20
	<u>Part IV - Authorisation and Use of Disabled Person's Parking Place</u>	
Articles 28 - 29	General	20
Article 30	Exemptions	20 - 21
	<u>Part V - Prohibition of Loading/ Unloading</u>	
Articles 31 - 32	General	21
Articles 33 - 34	Exemptions	21 - 22

Part VI - Provision of Parking
Places for Coaches Only

Article	35	General	23
Article	36	Exemptions	23

Part VII - Provision of Parking
Places for Lifeboat Vehicles Only

Article	37	General	24
---------	----	---------	----

Part VIII - Provision of Parking
Places for Doctor's Vehicles Only

Article	38	General	24
---------	----	---------	----

Part IX - Provision of Loading Only
Parking Places - At All Times

Article	39	General	24
Article	40	Exemptions	24 - 25

Part X - Provision of Loading Only
Parking Places - 8.00 am to 6.00 pm
Monday to Saturday inclusive

Article	41	General	26
Article	42	Exemptions	26 - 27

Part XI - Restriction of Stopping on
School "Keep Clear" Markings

Article	43	General	27
Article	44	Exemptions	27 - 28

Part XII - Prohibition of Stopping -
At All Times (Except for Hackney
Carriages)

Article	45	General	28
Article	46	Exemptions	28 - 29

Part XIII - Prohibition of Stopping -
At All Times (Except for Public
Service Vehicles)

Article	47	General	30
Article	48	Exemptions	30

Part XIV - Prohibition of Driving

Article	50	At All Times - All Motor Vehicles	31
Article	51	Exemptions	31
Article	52	At All Times - All Vehicles	31
Article	53	At All Times - Except Heavy Goods Vehicles and Armoured Security Vehicles	31
Article	54	Exemptions to Articles 51 & 52	31 - 32
Article	55	At All Times - Except for Loading/ Unloading	32
Article	56	Exemptions	32
Article	57	At All Times - All Vehicles Over 7.5 Tonnes Maximum Gross Weight	32
Article	58	Exemptions	33
Article	59	Between 7.30 am and 9.15 am and between 4.30 pm and 6.00 pm - All Vehicles - Except Market Trader Permit Holders	33
Article	60	Exemptions	33 - 34

Part XV - Prohibition of Cycling

Article	61	General	34
---------	----	---------	----

Part XVI - 6'6" Width Restriction

Article	62	General	34
Article	63	Exemptions	34

Part XVII - Speed Limits

Articles	64 - 65	General	35
----------	---------	---------	----

Part XVIII - One-Way Traffic

Article	66	General	35
---------	----	---------	----

Part XIX - Prohibition of Right Hand Turn

Article	67	General	35
---------	----	---------	----

Part XX - Cycle Lane - At All Times

Article	68	General	35
---------	----	---------	----

Part XXI - Length Restriction

Article	69	General	36
Article	70	Exemptions	36

Part XXII - Application for Residents Parking Permits

Articles	71-75	General	36 - 37
Article	76-78	Issue of Permits	37

Part XXIII - Application for Visitors Parking Permits

Articles	79-81	General	37
Articles	82-86	Issue of Permits	37 - 38

Part XXIV - Application for Market Parking Permits

Articles	87-89	General	38
Articles	90-91	Issue of Permits	39

Part XXV - Conditions Attaching to Permits and Parking Places

Articles	92-93	Surrender of Permits	39
Articles	94-95	Withdrawal of Permits	39 - 40
Articles	96-98	Amendment of Permits	40
Articles	99-100	Duplicate Permits	40
Article	101	Permits to be in Writing	40
Article	102	Display of Permits	40
Article	103	Removal of Permits	41
Article	104	Indication of Parking Places & Signage	41
Articles	105-106	Powers to suspend use of Parking Place	41 - 42
Article	107	Traffic Signs and Cones	42
Articles	108-109	Powers to remove vehicles in Parking Places	42 - 43

Part XXVI - Penalty Charge and Payment

Article	110	General	44 - 46
---------	-----	---------	---------

Part XXVII - Revocation of
Existing Orders

Article	111	General	47
---------	-----	---------	----

Part XXVII - Amendment of Existing
Orders

Article	112	General	47
---------	-----	---------	----

Part XXVIII - Operation of the Order

Article	113-114	General	47
---------	---------	---------	----

Schedules I - XLIII

PART I

GENERAL

1. This Order shall come into operation on 3rd September 2001 and may be cited as The County of Cumbria (Various Roads, Barrow-in-Furness) (Consolidation and Minor Amendment of Traffic Regulations) Order 2001.
2. In this Order, except where the context otherwise requires, the following expressions have the meanings hereby respectively assigned to them:-
 - (1) "coach" means a motor vehicle constructed or adapted to carry more than 8 passengers which are stage carriages, scheduled express carriages, school buses and work buses;
 - (2) "delivering" and or "collecting" in relation to any goods includes checking the goods for the purpose of their delivery or collection;
 - (3) "disabled person" means a person who holds a disabled persons' badge in accordance with the provisions of the Disabled Persons (Badges for Motor Vehicles) (England) Regulations 2000 (No. 682) (and in particular Regulation 4 thereof) or any re-enactment thereto;
 - (4) "disabled person's badge" means a badge issued in accordance with the provisions of the Disabled Persons (Badges for Motor Vehicles) (England) Regulations 2000 (as amended) (in particular Regulation 11 and the Schedule thereto) or under regulations having effect in Scotland and Wales under Section 21 of the Chronically Sick and Disabled Persons Act 1970 as referred to currently by the Local Authorities Traffic Orders (Exemptions for Disabled) (England) Regulations 2000 (No. 683) or any subsequent further re-enactments thereof;
 - (5) "disabled person's vehicle" means a vehicle driven by a disabled person as defined in Regulation 4(2) of the Disabled Persons (Badges for Motor Vehicles) (England) Regulations 2000 (No. 682);
 - (6) "driver", in relation to a vehicle waiting in a parking place, means the person driving the vehicle at the time it was left in the parking place (and shall, as appropriate, bear the meaning assigned by Section 142 of the 1984 Act);

- (7) "goods" shall mean material possessions, goods, burdens and items of any description and shall include cash or other valuable securities and be of such weight or bulk that they cannot be reasonably conveyed otherwise than by means of a vehicle;
- (8) "goods vehicle" means for the purpose of this Order a motor vehicle which is constructed or adapted for the carriage of goods or burden of any description, the unladen weight of which does not exceed 1.524 tonnes;
- (9) "hackney carriage" has the same meaning as in section 38 of the Town Police Clauses Act 1847 as referred to in The Local Government (Miscellaneous Provisions) Act 1976 save further that reference to "plying for hire" shall be excluded from this definition; and "taxi" shall be construed to the extent that these terms are interchangeable;
- (10) "hackney carriage stand" means any area of the carriageway which is comprised within and indicated by road markings complying with diagram 1028.2 in Schedule 6 of the Traffic Signs Regulations and General Directions 1994;
- (11) "heavy commercial vehicle" has the same meaning as in section 138 of the 1984 Act and which has an operating weight exceeding 7.5 tonnes;
- (12) "junction" means, unless otherwise indicated in this Order, the intersection of the general alignment of the carriageway kerblines boundaries of two roads;
- (13) "local authority" means, for the purposes of this Order, a County Council or District Council;
- (14) "market permit" means a permit (as defined) issued to a market trader (as defined);
- (15) "market trader" means a person carrying out business operations during the operation of the market taking place on the lengths of road detailed in Schedule XXXII to this Order;
- (16) "motor car" shall mean and include any mechanically propelled vehicle not being a motor cycle or an invalid carriage, which is constructed itself to carry passengers of which the weight unladen does not normally exceed 3050 kilograms subject always to the inclusion of the extended meaning to this term given in Section 136 of the 1984 Act (and whether or not it is being used for business purposes);
- (17) "motor cycle" and "invalid carriage" have the same meanings respectively as in Section 136 of the Act;

- (18) "motor vehicle" means any class of mechanically propelled vehicle including motor cycles motor cars goods vehicles and car derived vans, and shall bear the extended definition given thereto in Sections 136 and 137 of the 1984 Act (but shall not include any commercial vehicle as defined above or any heavy commercial vehicle as defined in Section 138 of the Act) (and whether or not it is being used for business purposes). Where reference is made to vehicle or motor vehicle in the Order these terms shall be deemed to have the same meaning and be interchangeable and to be interpreted accordingly;
- (19) "owner" in relation to a vehicle means the person by whom such vehicle is kept and used;
- (20) "parking attendant" shall mean the person or persons duly authorised in writing in that behalf (from time to time) by the Borough of Barrow-in-Furness;
- (21) "parking device" shall have the meaning assigned to it in the 1984 Act (Section 142; Section 35(3B); Section 51(4) and shall include parking disc;
- (22) "parking disc" means:
- (a) in relation to Part II of this Order (Parking Places), a device which is capable of showing the quarter hour period during which a vehicle arrived at a parking place; and
 - (b) in relation to Part IV of this Order (Disabled Persons Parking Places), a device which:-
 - (i) is 123 millimetres square and coloured blue, issued on or after 1st April 2000, or orange if issued before that date;
 - (ii) has been issued by a local authority and has not ceased to be valid; and
 - (iii) is capable of showing the quarter hour period during which a period of waiting began;
- (23) "parking place" means any part of a road authorised by this Order to be used as a parking place;
- (24) "parking place" in relation to Part VI means any part of a road authorised by this Order to be used as a parking place for coaches and identified by Traffic Diagram No 969 and road marking No 1028.2 complying with the 1994 Regulations or otherwise authorised by the Department of Transport;
- (25) "passenger vehicle" means a motor vehicle (other than a motor cycle, an invalid carriage, goods vehicle or heavy commercial vehicle) as defined in this Order;
- (26) "penalty charge" means a charge set by the Council under the provisions of Section 74 of the 1991 Act in accordance with guidance given by the Secretary of State and specified in

Article 110 of this Order, such charge being payable by virtue of Paragraph 3(1) and (2) of Schedule 3 of the 1991 Act in the manner set out in the Penalty Charge Notice;

- (27) "penalty charge notice" means a Notice issued by the parking attendant pursuant to the provisions of Section 66 and Schedule 6 and related provisions of the 1991 Act;
- (28) "permit" means a written visitor, resident permit or market permit issued by the Council under the provisions of this Order;
- (29) "permit holder" means a person to whom a permit has been issued under the provisions of this Order;
- (30) "post office" and any reference to "post office vehicle" or "postal packets" shall be construed in the context of the Postal Services Act 2000 and the Consequential Amendments Order 2001 (No. 2001/648) and shall include therefore references to "universal service providers" such as Consignia Plc, as the context shall require;
- (31) "prescribed hours" means
 - (a) in relation to Schedules I and VII, XV, XVI, XVIII, XIX, XX, XXI, XXV, XXVI, XXVII, XXVIII, XXIX, XXX, XXXI, XXXIII, XXXIV, XXXV, XXXVI, XXXVII and XXXVIII, XXXIX and XL 24 hours a day, seven days a week;
 - (b) in relation to Schedules II, III, IV, VI, IX, XXII the period between 8.00 am and 6 pm, Monday to Saturday inclusive;
 - (c) in relation to Schedule X, the period between 8.00 am and 6.00 pm, Monday to Friday inclusive;
 - (d) in relation to Schedule V, the period between 8.00 am and 6.00 pm, Monday to Saturday inclusive and between 6.00 pm and 8.00 am the following day;
 - (e) in relation to Schedules VIII and XXIII the period between 8.00 am and 5.00 pm, Monday to Friday inclusive;
 - (f) in relation to Schedule XI, the period between 8.00 am and 9.00 am and between 3.00 pm and 5.00 pm, Monday to Friday inclusive;
 - (g) in relation to Schedule XII, the period between 8.30 am and 9.15 am and between 2.45 pm and 3.45 pm on any School Day;
 - (h) in relation to Schedule XIII, the period between 8.00 am and 8.00 pm on any day;
 - (i) in relation to Schedule XXXII, the period between 7.30 am and 9.15 am and between 4.30 pm and 6.00 pm every day;
 - (j) in relation to Schedule XIV, the period between 8.30 am and 9.15 pm and between 2.45 pm and 3.45 pm on a Monday to Friday inclusive;
 - (k) in relation to Schedule XVII, the period between 10.00 am and 4.00 pm, Monday to Saturday inclusive.

(32) "quarter hour period" means:

- (a) in relation to Part III of this Order a period of a quarter of an hour starting at 8.00 am or at any hour or fifteen, thirty or forty-five minutes past the hour prior to the end of the prescribed hours which can be shown on the parking disc; and
- (b) in relation to Part IV of this Order a period of quarter of an hour starting at any hour or fifteen, thirty or forty-five minutes past the hour which can be shown on the parking disc;

(33) "registered keeper" means:-

- (a) the person whose name appears in the vehicle registration document or book of the vehicle in whose name the vehicle is registered, or
- (b) a person who has the permanent use of the vehicle vested in the name of his employer, or in the case of a leased vehicle in the name of the leasing company;

(34) "relevant position" means (in conformity with Regulation 12 of SI 2000 No. 682) referred to above):-

- (a) in relation to a disabled person's badge,
 - (i) in the case of a vehicle fitted with a dashboard or facia panel, the badge is exhibited thereon so that Part 1 of the badge is legible from outside the vehicle; or
 - (ii) in the case of a vehicle not fitted with a dashboard or facia panel, the badge is exhibited in a conspicuous position on the vehicle so that Part 1 of the badge is legible from outside the vehicle
- (b) in relation to a parking device or disc (in conformity with the said 2000 Regulations (SI 2000/1519; Regulation 4)):-
 - (i) in the case of a vehicle fitted with a dashboard or facia panel the disc is exhibited thereon so that the quarter-hour period during which the period of waiting began is legible from outside the vehicle; or
 - (ii) in the case of a vehicle not so fitted the disc is exhibited in a conspicuous position on the vehicle so that the quarter-hour period during which the period of waiting began is legible from outside the vehicle

- (c) in relation to a permit
- (i) in the case of a vehicle fitted with a front windscreen the permit is exhibited thereon on the near side of and immediately behind the windscreen and with the front facing forward so as to be legible from the outside of the vehicle; or
 - (ii) in the case of a vehicle not fitted with a front windscreen, the permit is exhibited in a conspicuous position on the vehicle;
- (35) "resident" means a person who is permanently residing (being a freeholder, leaseholder or tenant but not a lodger or licensee of any such premises) at an address which abuts or is adjacent to one of the roads comprising parking places as set out in Schedule XLI to this Order;
- (36) "resident permit" means a permit (as defined) issued to a resident (as defined);
- (37) "road" means the full width of the highway including the carriageway and footway;
- (38) "school days" means the days of the School Term;
- (39) "traffic sign" means a sign or marking of any size colour and type prescribed or authorised under, or having effect as though prescribed or authorised under, Section 64 of the 1984 Act;
- (40) "trailer" shall have the meaning assigned to it by Section 138(3) of the 1984 Act;
- (41) "the 1991 Act" means the Road Traffic Act 1991;
- (42) "The 1994 Regulations" means the Traffic Signs Regulations and General Directions 1994;
- (43) "visitor permit" means a permit (as defined) issued to a resident (as defined);
- (44) "Zone" means any of the areas which comprise the various streets (or parts thereof) set out in Schedule XLI to this Order. Residents permits will only be effective for a particular designated zone and will not be transferable.
- (44) Any reference in this Order to any enactment shall be construed as a reference to that enactment as amended by any subsequent enactment.
- (45) The Interpretation Act 1978 and any statutory modification or reenactment thereof brought into effect after the date of this Order shall apply for the interpretation of this Order as it applies for the interpretation of an Act of Parliament and as if this Order were an Act of Parliament for the purposes of Section 22 of the Interpretation Act 1978.

3. The restrictions imposed by this Order shall be in addition to and not in derogation of any restriction or requirement imposed by any Regulations made or having effect as if made under the Act of 1984, The Road Traffic Act 1991, or by or under any other enactment.

PART II

DESIGNATION AND USE OF PARKING PLACES

Use of a Parking Place

4. (1) Each of the parts of road specified in Schedules I, II, III, IV, V and VI to this Order is designated as a parking place and may be used, subject to the following provisions of this Order as a parking place during the prescribed hours for such vehicles as are passenger vehicles, motor cycles, motor cycles with side cars attached thereto, disabled persons' vehicles and goods vehicles not exceeding 5.00 metres in length and 2.28 metres in height.
- (2) Each of the parts of road specified in **Schedule XL** to this Order is designated as a parking place and may be used, subject to the following provisions of this Order, as a parking place for vehicles without restriction in the length of time for which it parks and without displaying any parking disc or permit.
5. Save as provided in Article 23, no person shall, except upon the direction or with the permission of a Police Constable in uniform or of a parking attendant, cause or permit any vehicle to wait on any day in any parking place specified in Schedule I:-
- (1) for a longer period than 10 minutes; or
- (2) if a period of less than one hour has elapsed since the termination during the said hours of the last period of waiting (if any) by that vehicle on the same length of road.
6. Save as provided in Article 23, no person shall, except upon the direction or with the permission of a Police Constable in uniform or of a parking attendant, cause or permit any vehicle to wait between the hours of 8.00 am and 6.00 pm on any day other than a Sunday, in the lengths of road or sides of road specified in Schedule II:-
- (1) for a longer period than two hours; or
- (2) if a period of less than two hours has elapsed since the termination during the said hours of the last period of waiting (if any) by that vehicle on the same length of road.

7. (1) Save as provided in Article 23, no person shall, except upon the direction or with the permission of a Police Constable in uniform or of a parking attendant, cause or permit any vehicle to wait between the hours of 8.00 am and 6.00 pm on any day other than a Sunday, in the lengths of road or sides of road specified in Schedule III:-

- (a) for a longer period than one hour; or
- (b) if a period of less than two hours has elapsed since the termination during the said hours of the last period of waiting (if any) by that vehicle on the same length of road.

- (2) Save as provided in Article 23, no person shall, except upon the direction or with the permission of a Police Constable in uniform or of a parking attendant, cause or permit any vehicle to wait between the hours of 8.00 am and 6.00 pm on any day other than a Sunday, in the lengths of road or sides of road specified in Schedule VI:-

- (a) for a longer period than one hour; or
- (b) if a period of less than one hour has elapsed since the termination during the said hours of the last period of waiting (if any) by that vehicle on the same length of road.

- (3) Save as provided in Article 23, no person shall, except upon the direction or with the permission of a Police Constable in uniform or of a parking attendant, cause or permit any vehicle to wait between the hours of 8.00 am and 6.00 pm on any day other than a Sunday, in the lengths of road or sides of road specified in Schedule IV:-

- (a) for a longer period than two hours; or
- (b) if a period of less than four hour has elapsed since the termination during the said hours of the last period of waiting (if any) by that vehicle on the same length of road.

- (4) Save as provided in Article 23, no person shall, except upon the direction or with the permission of a Police Constable in uniform or of a parking attendant, cause or permit any vehicle to wait:-

between the hours of 8.00 am and 6.00 pm on any day, in the lengths of road or sides of road specified in Schedule V:-

- (a) for a longer period than two hours; or
- (b) if a period of less than two hours has elapsed since the termination during the said hours of the last period of waiting (if any) by that vehicle on the same length of road;

or between the hours of 6.00 pm and 8.00 am on any day:-

- (c) for a longer period than four hours; or
 - (d) if a period of less than two hours has elapsed since the termination during the said hours of the last period of waiting (if any) by that vehicle on the same length of road.
- 8. The driver of a vehicle shall not permit it to wait in a parking place specified in Schedules I, II, III, IV, V and VI to this order during the prescribed hours, unless the vehicle is:-
 - (a) of a class specified in Article 4 of this Order, and
 - (b) wholly within the limits of the parking place as marked on the carriageway by broken white lines conforming to diagram 1028.4 in Schedule 6 to the 1994 Regulations and is parked parallel to the kerb with the near side of the vehicle adjacent to the edge of the carriageway or in the case of a vehicle waiting on the right-hand side of a one-way street is parked parallel to the kerb with the offside of the vehicle adjacent to the edge of the carriageway or wholly within the limits of the parking place as marked on the highway by broken white lines conforming to diagram 1028.4 in Schedule 6 to the 1994 Regulations.
- 9. The driver of a motor vehicle shall not use a parking place
 - (a) so as unreasonably to prevent access to any premises adjoining the road, or the use of the road by other persons, or so as to be a nuisance;
 - (b) when closed under the provisions of Article 12 of this Order.
- 10. The driver of a motor vehicle using a parking place shall stop the engine as soon as the vehicle is in position in the parking place, and shall not start the engine except when about to change the position of the vehicle in or to depart from the parking place.
- 11. No person shall use a vehicle, while it is in a parking place, in connection with the sale of any article to persons in or near the parking place or in connection with the selling or offering for hire of his skill or services.
- 12. Nothing in Article 8 of this Order shall restrict the power of the Council or of the District Council for preventing obstruction of the streets by order on the occasion of any public procession rejoicing or illumination, or where the streets are thronged or liable to be obstructed, to close any parking place.

Display of Parking Discs

- 13. (1) Subject to the provisions of Article 19 of this Order the driver of a vehicle shall on the arrival of the vehicle at a parking place specified in Schedule V to this Order during the period of waiting within the prescribed hours, exhibit on the vehicle in accordance with the following provisions of this Article a parking disc.

- (2) The parking disc shall be exhibited on the vehicle
- (a) in the case of a two wheeled motor cycle having a side car attached thereto, or an invalid carriage, in a conspicuous position on the near side of the vehicle in front of the driving seat, and
 - (b) in the case of all other vehicles, in the relevant position defined in Article 2 above.
- (3) The parking disc while exhibited on the vehicle shall be so placed that the time of arrival shown on the front of the said disc is clearly visible to a person standing on the near side of the vehicle.
14. When a parking disc has been displayed in a vehicle in accordance with the provisions of Article 13 of this order, no person shall remove the certificate or parking disc from the vehicle unless authorised to do so by the driver of the vehicle.
15. The driver of a vehicle shall on exhibiting the parking disc on the vehicle in accordance with the provisions of Article 13 set the disc so that it indicates the quarter of an hour period during which the vehicle arrived at the parking place.
16. Where a vehicle having been left on a side of road remains there at the beginning of the prescribed hours then the vehicle shall be treated as if it had arrived in the parking place at the beginning of those hours.
17. (1) Subject to the provisions of Article 19 of this Order the driver of a vehicle shall not permit it to wait continuously in a parking place specified in:-
- (a) Schedule V to this Order between the hours of 8.00 am and 6.00pm, on any day:-
 - (i) for a longer period than two hours, such period of two hours being calculated as commencing from the later time indicated on the parking disc, set in accordance with the provisions of Article 15; or
 - (ii) if a period of less than two hours has elapsed since the termination during the said hours of the last period of waiting (if any) by that vehicle on the same length of road; or
 - (b) Schedule V to this Order between the hours of 6.00 pm and 8.00 am the following day, on any day:-
 - (i) for a longer period than four hours, such period of four hours being calculated as commencing from the later time indicated on the parking disc, set in accordance with the provisions of Article 15; or
 - (ii) if a period of less than two hours has elapsed since the termination during the said hours of the last period of waiting (if any) by that vehicle on the same length of road;; or

- (2) When a parking disc exhibited in pursuance of Article 13 of this Order on a vehicle waiting in a parking place is showing the quarter of an hour period, the later time indicated by the disc showing the end of that period shall be treated as evidence that the vehicle has been waiting in that parking place since that later time in any proceedings for a breach of paragraph (1) of this Article.
 - (3) Where in any proceedings for a breach of paragraph (1) of this Article, it is not proved that the breach had been committed, but it is proved that the parking disc had not been set in accordance with Article 15 (setting of time of arrival), the Defendant may be nevertheless convicted of an offence.
 - (4) In any proceedings for a breach of paragraph (1) of this Article, it shall be assumed unless the contrary is shown, that the parking disc mentioned in that paragraph is a parking device,
18. When a vehicle has left a parking place specified in
- (1) Schedule V of this Order after waiting thereon the driver thereof shall not return within four hours after its leaving and permit it to wait again upon that parking place during the hours of 8.00 am and 6.00 pm on any day;
 - (2) Schedule V of this Order after waiting thereon the driver thereof shall not within two hours return after its leaving and permit it to wait again upon that parking place during the hours of 6.00 pm and 8.00 am on any day;
19. (1) The driver of a two wheeled motor cycle not having a sidecar attached thereto shall be exempt from the provisions of Article 13 of this Order.
- (2) A disabled persons' vehicle which displays, in accordance with Article 2 above, in the relevant position a disabled persons' badge shall be exempt, during the prescribed hours, from compliance with any limitation of time during which a vehicle may be left in a parking place specified in the foregoing provisions of this Order.
20. No person shall:
- (a) after the parking disc exhibited on the vehicle has been set in accordance with Article 15 of this Order, alter the indications given by that parking disc whilst the said vehicle remains in the parking place; or
 - (b) knowingly exhibit on any vehicle any parking disc which has been altered, defaced, mutilated or added to or upon which the figures or particulars have become illegible.

21. (1) Subject to the proviso hereto, where a police officer in uniform or a parking attendant is of the opinion that any of the provisions contained in Articles 8, 13, 15, 17, 17 or 20 of this Order have been contravened or not complied with in respect of a vehicle left in a parking place, he may remove or cause to be removed the vehicle from the parking place and, where it is so removed he shall make such arrangements as may be reasonably necessary for the safe custody of the vehicle.
- (2) Provided that when a vehicle is waiting in a parking place in contravention of the provisions of Article 8(b) of this Order, a person authorised in that behalf by the Council may alter or cause to be altered the position of the vehicle in order that its position shall comply with that provision.
22. Any person removing a vehicle or altering its position by virtue of the last preceding Article may do so by towing or driving the vehicle or in such other manner as he may think necessary and may take such measures in relation to the vehicle as he may think necessary to enable him to remove it or alter its position as the case may be.

Exemptions

23. Nothing in the foregoing provisions of this part of the Order shall apply to a vehicle waiting during the prescribed hours in a parking place specified in Schedule I, II, III, IV, V and VI to this Order if the vehicle is
- (a) waiting only so long as is necessary to enable a person to board or alight from the vehicle or to enable goods or merchandise to be loaded onto or unloaded from the vehicle;
 - (b) waiting owing to the driver being prevented from proceeding by circumstances beyond his control or to such waiting being necessary in order to avoid accidents;
 - (c) a vehicle used for police, fire brigade or ambulance purposes, or a vehicle (other than a passenger vehicle) in the service of a local authority or water authority which is being used in pursuance of statutory powers or duties;
 - (d) waiting to enable it to be used in connection with the removal of any obstruction to traffic;
 - (e) in the service of or employed by the Post Office and is waiting while postal packets addressed to premises adjacent to the parking place in which the vehicle is waiting are being unloaded from the vehicle, or, having been unloaded therefrom, or are being delivered or while postal packets are being collected from premises or posting boxes adjacent to the parking place in which the vehicle is waiting or is in use in connection with the servicing of posting boxes adjacent to the parking place in which the vehicle is waiting;

- (f) being used by a statutory undertaker or its contractor in connection with any building operation or demolition, the maintenance, improvement or reconstruction of the parking place or the laying, erection, alteration or repair in or near the said parking place of any sewer or of any main, pipe or apparatus for the supply of gas, water or electricity or of any telecommunications apparatus as defined in Schedule 2 to the Telecommunications Act, 1984;
- (g) in actual use in connection with the removal of furniture from one office or dwellinghouse to another or the removal of furniture from such premises to a depository or to such premises from a depository;
- (h) in actual use in connection with the removal of a coffin containing the remains of a deceased person to or from premises situate on or adjacent to that parking place;
- (i) if goods are being sold or offered or exposed for sale from a vehicle by a person who is licensed by a local authority to sell goods from a stationary vehicle on a pitch situated in a parking place;
- (j) displaying in the relevant position a valid disabled person's badge or resident's permit.

PART III

PROHIBITION OF WAITING

24. Save as provided in Article 25 of this Order, no person shall except upon the direction or with the permission of a police constable in uniform, or of a parking attendant, cause or permit any vehicle to wait:-
- (1) at any time in the lengths of road or the sides of road specified in **Schedule VII** of this Order;
 - (2) between the hours of 8.00 am and 5.00 pm on a Monday to Friday inclusive in the lengths of road or sides of road specified in **Schedule VIII** to this Order;
 - (3) between the hours of 8.00 am and 6.00 pm on any day other than a Sunday in the lengths of road or sides of road specified in **Schedule IX** of this Order;
 - (4) between the hours of 8.00 am and 6 pm on a Monday to Friday inclusive in the lengths of road or sides of road specified in **Schedule X** of this Order;
 - (5) between the hours of 8.00 am and 9.00 am and between 3.00 pm and 5.00 pm on a Monday to Friday inclusive in the lengths of road or sides of road specified in **Schedule XI** of this Order;

- (6) between the hours of 8.30 am and 9.15 am and between 2.45 pm and 3.45 pm on any School Day in the lengths of road or sides of road specified in Schedule XII of this Order;
- (7) between the hours of 8.00 am and 8.00 pm on any day in the lengths of road or sides of road specified in Schedule XIII of this Order;
- (8) between the hours of 8.30 am and 9.15 am and between 2.45 pm and 3.45 pm on a Monday to Friday inclusive, in the lengths of road or sides of road specified in Schedule XIV of this Order;

Exemptions

25. (1) Nothing in Articles 24(1), (2), (3), (4), (5) and (6) of this Order shall render it unlawful to cause or permit a disabled person's vehicle which displays in the relevant position a disabled person's badge and a parking disc (on which the driver or other person in charge of the vehicle has marked the time at which the period of waiting began) to wait in the lengths of road or on the sides of road referred to in the said Articles for a period not exceeding three hours (not being a period separated by an interval of less than one hour from the previous period of waiting by the same vehicle in the same length of road or on the same side of road on the same day).

Provided that this paragraph shall not apply to such lengths or sides of road specified in the said Schedules during such times as loading and unloading restrictions are in force.

26. Nothing in Articles 24(1) to (6) shall render it unlawful for a person to cause or permit a vehicle to wait in the lengths or road or sides of road specified therein if the vehicle is:-

- (a) waiting only so long as is necessary to enable a person to board or alight from the vehicle or to enable goods or merchandise to be loaded onto or unloaded from the vehicle;
- (b) waiting owing to the driver being prevented from proceeding by circumstances beyond his control or to such waiting being necessary in order to avoid accidents;
- (c) a vehicle used for police, fire brigade or ambulance purposes, or a vehicle (other than a passenger vehicle) in the service of a local authority or water authority which is being used in pursuance of statutory powers or duties;
- (d) waiting to enable it to be used in connection with the removal of any obstruction to traffic;
- (e) in the service of or employed by the post office and is waiting while postal packets addressed to premises adjacent to the parking place in which the vehicle is waiting are being unloaded therefrom, or are being delivered or while postal packets are being collected from the premises or posting boxes adjacent to the parking place in which the vehicle is waiting, or, is in use in connection with the serving of posting boxes adjacent to the parking place in which the vehicle is waiting;

- (f) being used in connection with any building operation or demolition the maintenance, improvement or reconstruction of the parking place or the laying, erection, alteration or repair in or near the said parking place of any sewer or of any main, pipe or apparatus for the supply of gas, water or electricity or of any telecommunications apparatus as defined in Schedule 2 to the Telecommunications Act 1984;
 - (g) in actual use in connection with the removal of furniture from one office or dwelling house to another or the removal of furniture from such premises to a depository or to such premises from depository;
 - (h) in actual use in connection with the removal of a coffin containing the remains of a deceased person to or from premises situated on or adjacent to that parking place.
27. Nothing in the foregoing provisions of this Order shall apply at a bus stop to a public service vehicle providing a local service, as defined in Section 2 of the Transport Act 1985, provided that the Highway Authority or its agent has agreed in writing that the bus stop is a suitable place at which such vehicles may wait for no longer than is necessary to take up or set down passengers.

PART IV

AUTHORISATION AND USE OF DISABLED PERSON'S PARKING PLACE

28. That part of the road specified in Schedule XV to this Order is authorised to be used at any time subject to Articles 29 and 30 of this Order as a parking place for a valid disabled person's vehicle which displays a disabled person's badge in a relevant position:-
- (a) for a period not exceeding three hours, providing that, where a vehicle has left a parking place specified in Schedule XV of this Order after waiting thereon the driver thereof shall not within 1 hour after its leaving permit it to wait again upon that parking place.
29. For the avoidance of doubt, the driver of a vehicle shall not permit it to wait in the parking place specified in Schedule XV to this Order unless the vehicle is
- (a) a disabled person's vehicle which displays a disabled persons badge in a relevant position;
 - (b) is wholly within the limits of the parking place as indicated by the markings on the carriageway.

Exemptions

30. (1) Nothing in Article 28 of this order shall restrict the power of the Council or of the District Council for preventing obstruction of the street by Order on the occasion of any public procession rejoicing or illumination or where the street is thronged or liable to be obstructed to close the parking places specified in Schedule XV to this Order.

(2) Nothing in Article 28 of this order shall render it unlawful for a vehicle to wait on the lengths of road or sides of road specified therein:-

- (a) if it is being used for Police, Fire Brigade or Ambulance purposes;
- (b) if its being used by statutory undertakers or their contractors in connection with any building operation or demolition, the maintenance, improvement or construction of the parking place or the laying, erection, alteration or repair in or near the parking place of any sewer or of any main pipe or apparatus for the supply of gas, water or electricity or of any telecommunications apparatus as defined in Schedule 2 to the Telecommunications Act 1984.
- (c) waiting owing to the driver being prevented from proceeding by circumstances beyond his control or to such waiting being necessary in order to avoid accidents;
- (d) if its is being used in the service of a local authority or water authority which is being used in pursuance of statutory powers or duties;
- (e) waiting to enable it to be used in connection with the removal of any obstruction to traffic;
- (f) if goods are being sold or offered or exposed for sale from a vehicle by a person who is licensed by a local authority to sell goods from a stationary vehicle on a pitch situated in a parking place.

PART V

PROHIBITION OF LOADING/UNLOADING

- 31. Save as provided in Article 37 to this Order, no person shall cause or permit any vehicle to wait at any time in the lengths of road or sides of road specified in Schedule XVI to this Order for the purpose of loading or unloading.
- 32. Save as provided in Article 37 to this Order, no person shall cause or permit any vehicle to wait between the hours of 10.00 am and 4.00 pm on any day other than a Sunday, in the lengths of road or sides of road specified in Schedule XVII to this Order for the purpose of loading or unloading.

Exemptions

33. Nothing in Articles 31 or 32 to this Order shall apply so as to render it unlawful for a person to cause or permit a vehicle to wait in the lengths of road specified therein if the vehicle is:-
- (a) being used by statutory undertakers or their contractors in connection with any building operation or demolition the maintenance, improvement or reconstruction of the parking place or the laying, erection, alteration or repair in or near the said parking place of any sewer or of any main, pipe or apparatus for the supply of gas, water or electricity or of any telecommunications apparatus as defined in Schedule 2 to the Telecommunications Act 1984;
 - (b) waiting owing to the driver being prevented from proceeding by circumstances beyond his control or to such waiting being necessary in order to avoid accidents;
 - (c) being used for police, fire brigade or ambulance purposes, or a vehicle (other than a passenger vehicle) in the service of a local authority or water authority which is being used in pursuance of statutory powers or duties;
 - (d) if the vehicle is in actual use in connection with the removal of furniture from one office or dwelling house to another or the removal of furniture from such premises to a depository or to such premises from a depository; or
 - (e) if the vehicle is being used for other exceptional loading or unloading purposes.
34. In accordance with Regulation 3 of The Local Authorities' Traffic Orders (Exemptions for Disabled Persons) (England and Wales) Regulations 2000 (SI No. 683), the restrictions specified in Articles 31 and 32 of this Order shall not apply to a goods vehicle which displays in the relevant position a disabled person's badge.

PART VI

PROVISION OF PARKING PLACES FOR COACHES ONLY

35. Save as provided in Article 36 of this Order no person shall except upon the direction of a Police Constable in uniform or of a Parking Attendant cause or permit any vehicle other than a coach to wait in the lengths or road or sides of road specified in **Schedule XVIII** to this Order.

Exemptions

36. Nothing in Article 35 of this Order shall render it unlawful to cause or permit any vehicle to wait in the lengths of road or sides of road referred to therein if the vehicle is:-
- (a) waiting only so long as is necessary to enable a person to board or alight from the vehicle or to enable goods or merchandise to be loaded onto or unloaded from the vehicle;
 - (b) waiting owing to the driver being prevented from proceeding by circumstances beyond his control or to such waiting being necessary in order to avoid accidents;
 - (c) a vehicle used for police, fire brigade or ambulance purposes, or a vehicle (other than a passenger vehicle) in the service of a local authority or water authority which is being used in pursuance of statutory powers or duties;
 - (d) waiting to enable it to be used in connection with the removal of any obstruction to traffic;
 - (e) being used by statutory undertakers or their contractors in connection with the laying erection alteration or repair in or in land adjacent to that length of road of any sewer or of any main pipe or apparatus for the supply of water gas or electricity or of any telecommunications apparatus as defined in Schedule 2 of the Telecommunications Act 1984;

PART VII

PROVISION OF PARKING PLACES FOR LIFEBOAT VEHICLES ONLY

37. No person shall except upon the direction of a Police Constable in uniform or a parking attendant cause or permit any vehicle, other than a vehicle being used in the service of the Royal National Lifeboat Institute, to wait at any time in the lengths of road or sides of road specified in **Schedule XIX** to this Order.

PART VIII

PROVISION OF PARKING PLACES FOR DOCTORS VEHICLES ONLY

38. No person shall except upon the direction of a Police Constable in uniform or a parking attendant cause or permit any vehicle, other than General Practitioner's vehicles, to wait at any time in the lengths of road or sides of road specified in **Schedule XX** to this Order.

PART IX

PROVISION OF LOADING ONLY PARKING PLACES - AT ALL TIMES

39. (1) Each of the lengths of road specified in **Schedule XXI** to this Order are designated as a loading only parking place.
- (2) Save as provided in Article 40 to this Order, no person shall, except upon the direction of a police constable or parking attendant, cause or permit any vehicle to wait in those lengths of road specified in **Schedule XXI** unless goods are being loaded or unloaded from the said vehicle.

Exemptions

40. Nothing in Articles 37 to 39 shall render it unlawful to cause or permit any vehicle to wait in the lengths of road referred to therein for so long as may be necessary to enable:-

- (i) a person to board or alight from the vehicle;
- (ii) the vehicle, if it cannot conveniently use another road for such purposes to be used in connection with the following operations:-
 - (a) Building and demolition work;
 - (b) The removal of any obstruction to traffic from the highway;
 - (c) The maintenance, improvement or reconstruction of any of those lengths of road;
 - (d) The laying, erection, alteration or repair of any sewer or main pipe or apparatus for the supply of gas water or electricity or of any telecommunications apparatus in or on any land adjacent to any of those lengths of road;

- (iii) The user of the vehicle if he is employed in the services of a Local Authority or a water undertaker and is acting in pursuance of that authority's statutory powers or duties to carry out those powers or duties;
- (iv) the vehicle to be used in connection with the delivery or collection of postal packets as defined by Section 125 of the Postal Services Act 2000;
- (v) any vehicle to wait at or near to any premises situated on or adjacent to any of those lengths of road for so long as is reasonably necessary where that vehicle is being used in connection with a wedding or funeral;
- (vi) the vehicle to be used for Ambulance, Fire Brigade or Police purposes;
- (vii) goods to be loaded or unloaded from the vehicle;

PART X

PROVISION OF LOADING ONLY PARKING PLACES -
8.00 AM TO 6.00 PM, MONDAY TO SATURDAY INCLUSIVE

41. (1) Each of the lengths of road specified in **Schedule XXII** to this Order are designated as a loading only parking place between the hours of 8.00 am and 6.00 pm, Monday to Saturday inclusive..
- (2) Save as provided in Article 42 to this Order, no person shall, except upon the direction of a police constable or parking attendant, cause or permit any vehicle to wait in those lengths of road specified in Schedule XXII unless goods are being loaded or unloaded from the said vehicle.

Exemptions

42. Nothing in Article 41 shall render it unlawful to cause or permit any vehicle to wait in the lengths of road referred to therein for so long as may be necessary to enable:-

- (i) a person to board or alight from the vehicle;
- (ii) the vehicle, if it cannot conveniently use another road for such purposes to be used in connection with the following operations:-
- (a) Building and demolition work;
- (b) The removal of any obstruction to traffic from the highway;
- (c) The maintenance, improvement or reconstruction of any of those lengths of road;
- (d) The laying, erection, alteration or repair of any sewer or main pipe or apparatus for the supply of gas water or electricity or of any telecommunications apparatus in or on any land adjacent to any of those lengths of road;
- (iii) The user of the vehicle if he is employed in the services of a Local Authority or a water undertaker and is acting in pursuance of that authority's statutory powers or duties to carry out those powers or duties;
- (iv) the vehicle to be used in connection with the delivery or collection of postal packets as defined by Section 125 of the Postal Services Act 2000;
- (v) any vehicle to wait at or near to any premises situated on or adjacent to any of those lengths of road for so long as is reasonably necessary where that vehicle is being used in connection with a wedding or funeral;
- (vi) the vehicle to be used for Ambulance, Fire Brigade or Police purposes;

- (vii) goods to be loaded or unloaded from the vehicle;

PART XI

RESTRICTION OF STOPPING ON SCHOOL "KEEP CLEAR" MARKINGS

43. (1) Save as provided in Article 44 of this Order, no person shall, except upon or with the direction or with the permission of a Police Constable in uniform or a parking attendant, cause or permit any vehicle to stop or remain at rest between the hours of 8.00 am and 5.00 pm, Monday to Friday inclusive, in the lengths of road or sides of road specified in **Schedule XXIII** to this Order.
- (2) Save as provided in Article 44 of this Order, no person shall, except upon or with the direction or with the permission of a Police Constable in uniform or a parking attendant, cause or permit any vehicle to stop or remain at rest between the hours of 8.00 am and 5.00 pm on School Days, in the lengths of road or sides of road specified in **Schedule XXIV** to this Order.

Exemptions

44. (1) Nothing in Article 43 of this Order shall render it unlawful to cause or permit any vehicle to wait in the lengths of road or sides or road referred to therein for so long as may be necessary:-
- (a) to enable waiting owing to the driver being prevented from proceeding by circumstances beyond his control or to such waiting being necessary in order to avoid accidents;
 - (b) if the vehicle is being used for police, fire brigade or ambulance purposes, or a vehicle (other than a passenger vehicle) in the service of a local authority or water authority which is being used in pursuance of statutory powers or duties;
 - (c) to enable it to be used in connection with the removal of any obstruction to traffic;
 - (d) if the vehicle is being used in the service of or employed by the post office and is waiting while postal packets addressed to premises adjacent to the parking place in which the vehicle is waiting are being unloaded from the vehicle, or, having been unloaded therefrom, or are being delivered or while postal packets are being collected from premises or posting boxes adjacent to the parking place in which the vehicle is waiting, or, is in use in connection with the servicing of posting boxes adjacent to the parking place in which the vehicle is waiting;

- (e) if the vehicle is being used by statutory undertakers or their contractors in connection with any building operation or demolition, the maintenance, improvement or reconstruction of the parking place or the laying, erection, alteration or repair in or near the said parking place of any sewer or of any main, pipe or apparatus for the supply of gas, water or electricity or of any telecommunications apparatus as defined in Schedule 2 to the Telecommunications Act, 1984;
- (f) if the vehicle is in actual use in connection with the removal of a coffin containing the remains of a deceased person to or from premises situated on or adjacent to that parking place.
- (g) if the vehicle is adapted to carry more than 8 passengers and is a school bus waiting so long as to enable children to board or alight from the vehicle.

PART XII

PROHIBITION OF STOPPING - AT ALL TIMES (EXCEPT FOR HACKNEY CARRIAGES)

45. Save as provided in Article 46 of this Order, no person shall, except upon the direction or with the permission of a police constable in uniform, cause or permit any vehicle other than a Hackney Carriage licensed by the Council, to stop or remain at rest at any time in those lengths of road specified in **Schedule XXV** to this Order.

Exemptions

46. Nothing in Article 45 of this Order shall render it unlawful to cause or permit a vehicle to wait in those lengths of road specified in Schedule XXV of this Order at any time for so long as may be necessary to enable the vehicle, if it cannot conveniently use another road for such purposes, to be used in connection with the following operations:-

- (i) Building and demolition work;
- (ii) The removal of any obstruction to traffic from the highway;
- (iii) The maintenance, improvement or reconstruction of any of those lengths of road;
- (iv) The laying, erection, alteration or repair of any sewer or main pipe or apparatus for the supply of gas water or electricity or of any telecommunications apparatus in or on any land adjacent to any of those lengths of road;
- (v) The user of the vehicle if he is employed in the services of a Local Authority or a water undertaker and is acting in pursuance of that authority's statutory powers or duties to carry out those powers or duties;
- (vi) if the vehicle to be used in connection with the delivery or collection of postal packets as defined by Section 125 of the Postal Services Act 2000;

- (v) Any vehicle to wait at or near to any premises situated on or adjacent to any of those lengths of road for so long as is reasonably necessary where that vehicle is being used in connection with a wedding or funeral;
- (vi) The vehicle is to be used for Ambulance, Fire Brigade or Police purposes;
- (vii) If the vehicle is a public service vehicle; or
- (viii) In relation to a vehicle waiting when the person in control of it:-
 - (a) is required by law to stop, or
 - (b) is obliged to stop in order to avoid an accident, or
 - (c) is prevented from proceeding by circumstances outside his control;
- (ix) If the vehicle is a Hackney Carriage licensed by the Council.

PART XIII

PROHIBITION OF STOPPING - AT ALL TIMES
(EXCEPT FOR PUBLIC SERVICE VEHICLES)

47. Save as provided in Article 48 of this Order, no person shall, except upon the direction or with the permission of a police constable in uniform, cause or permit any vehicle to stop or remain at rest at any time in those lengths of road specified in Schedule XXVI to this Order.

Exemptions

48. Nothing in Article 47 of this Order shall render it unlawful to cause or permit a vehicle to wait in those lengths of road specified in Schedule XXVI of this Order at any time for so long as may be necessary to enable the vehicle, if it cannot conveniently use another road for such purposes, to be used in connection with the following operations:-
- (i) Building and demolition work;
 - (ii) The removal of any obstruction to traffic from the highway;
 - (iii) The maintenance, improvement or reconstruction of any of those lengths of road;
 - (iv) The laying, erection, alteration or repair of any sewer or main pipe or apparatus for the supply of gas water or electricity or of any telecommunications apparatus in or on any land adjacent to any of those lengths of road;
 - (v) The user of the vehicle if he is employed in the services of a Local Authority or a water undertaker and is acting in pursuance of that authority's statutory powers or duties to carry out those powers or duties;
 - (vi) if the vehicle to be used in connection with the delivery or collection of postal packets as defined by Section 125 of the Postal Services Act 2000;
 - (v) Any vehicle to wait at or near to any premises situated on or adjacent to any of those lengths of road for so long as is reasonably necessary where that vehicle is being used in connection with a wedding or funeral;
 - (vi) The vehicle is to be used for Ambulance, Fire Brigade or Police purposes;
 - (vii) If the vehicle is a public service vehicle; or
 - (viii) In relation to a vehicle waiting when the person in control of it:-
 - (a) is required by law to stop, or
 - (b) is obliged to stop in order to avoid an accident, or
 - (c) is prevented from proceeding by circumstances outside his control;
 - (ix) If the vehicle is a public service vehicle.

PART XIV

PROHIBITION OF DRIVING

At All Times - All Motor Vehicles

49. No person shall cause any motor vehicle to proceed along the roads or lengths of road specified in **Schedule XXVII** of this Order.
50. Save as provided in Article 51 of this Order, no person shall cause any motor vehicle to proceed along the roads or lengths of road specified in **Schedule XXXIX** of this Order.

Exemptions

51. Nothing in Article 50 of this Order shall apply so as to prevent any person from causing any vehicle to proceed along the road or lengths of road specified therein if the vehicle is being used:-
- (i) for the conveyance of persons, goods or merchandise to or from any premises situated on or adjacent to that length of road; or
 - (b) in connection with any building operation or demolition in or adjacent to that length of road, the removal of any obstruction to traffic in that length of road, the maintenance, improvement or reconstruction of that length of road, or the laying, erection, alteration or repair in or adjacent to that length of road of any sewer or of any main, pipe or apparatus for the supply of gas, water or electricity or any telegraphic lines or traffic sign;
 - (c) any emergency being dealt with by the Police, Fire or Ambulance Service.

At All Times - All Vehicles

52. Save as provided in Article 54 of this Order, no person shall cause or permit any vehicle to enter or proceed in any of the lengths of road specified in **Schedule XXVIII** of this Order.

At All Times - Except Heavy Goods Vehicles and Armoured Security Vehicles

53. Save as provided in Article 54 of this Order, no person shall cause any vehicle, other than a heavy goods vehicle or an armoured security vehicle used in connection with a bank or building society for delivery/collection to proceed along any of the lengths of road specified in **Schedule XXIX** of this Order.

Exemptions

54. Nothing in Articles 52 and 53 of this Order shall apply so as to prevent any person from causing any vehicle to proceed along those roads referred to therein so long as that vehicle is necessarily being used for:-
- (i) any building or demolition operations in or adjacent to that part of road;

- (ii) the removal of any obstruction to traffic from that part of road;
- (iii) the maintenance, improvement or reconstruction of that part of road; or
- (iv) the laying erection alteration or repair in or adjacent to that part of road of any sewer or of any main pipe or apparatus for the supply of gas water or electricity or of any telegraphic lines or traffic sign or telecommunication apparatus;
- (v) any emergency being dealt with by the Police, Fire or Ambulance Service.

At All Times - Except for Loading or Unloading

55. Save as provided in Article 56 of this Order, no person shall cause any motor vehicle to proceed along the roads or lengths of road specified in **Schedule XXX** of this Order.

Exemptions

56. Nothing in Article 55 of this Order shall apply so as to prevent any person from causing any vehicle to proceed along those roads referred to therein so long as that vehicle is necessarily being used for:-

- (i) any building or demolition operations in or adjacent to that part of road;
- (ii) the removal of any obstruction to traffic from that part of road;
- (iii) the maintenance, improvement or reconstruction of that part of road; or
- (iv) the laying erection alteration or repair in or adjacent to that part of road of any sewer or of any main pipe or apparatus for the supply of gas water or electricity or of any telegraphic lines or traffic sign or telecommunication apparatus;
- (v) any emergency being dealt with by the Police, Fire or Ambulance Service;
- (vi) the purpose of loading or unloading goods to or from the vehicle to or from premises situated on or adjacent to that length of road.

At All Times - All Vehicles Over 7.5 Tonnes Maximum Gross Weight

57. Save as provided in Article 58 of this Order, no person shall cause any motor vehicle, the maximum gross weight of which exceeds 7.5 tonnes, to proceed along the roads or lengths of road specified in **Schedule XXXI** of this Order.

Exemptions

58. Nothing in Article 57 of this Order shall apply so as to prevent any person from causing any vehicle to proceed along those roads referred to therein so long as that vehicle is necessarily being used for:-

- (i) any building or demolition operations in or adjacent to that part of road;
- (ii) the removal of any obstruction to traffic from that part of road;
- (iii) the maintenance, improvement or reconstruction of that part of road; or
- (iv) the laying erection alteration or repair in or adjacent to that part of road of any sewer or of any main pipe or apparatus for the supply of gas water or electricity or of any telegraphic lines or traffic sign or telecommunication apparatus;
- (v) any emergency being dealt with by the Police, Fire or Ambulance Service;
- (vi) for the conveyance of persons, goods or merchandise to or from premises situated on or adjacent to that length of road.

Prohibition of Driving and Prohibition of Waiting - Except Market Trader Permit Holders

59. Save as provided in Article 60 of this Order, no person shall cause any vehicle to wait at any time or to proceed along the lengths of road specified in **Schedule XXXII** of this Order between the hours of 7.30 am and 9.15 am and between 4.30 pm and 6.00 pm

Exemptions

60. Nothing in Article 59 of this Order shall apply so as to prevent any person from causing any vehicle to proceed along those roads referred to therein so long as that vehicle is necessarily being used for:-

- (i) Placing and maintaining in a parking place or in the vicinity of a parking place as appropriate, traffic signs of a size and/or colour and/or type prescribed by or authorised under Section 64 or the 1984 Act indicating that the parking place may be used for parking only by such vehicles as may be authorised to use it by virtue of this Order;
- (ii) to carry out any such work as is or may be reasonably necessary to facilitate the satisfactory operation of any parking place;
- (iii) any building or demolition operations in or adjacent to that part of road;
- (iv) the removal of any obstruction to traffic from that part of road;
- (v) the maintenance, improvement or reconstruction of that part of road;

- (vi) the laying erection alteration or repair in or adjacent to that part of road of any sewer or of any main pipe or apparatus for the supply of gas water or electricity or of any telegraphic lines or traffic sign or telecommunication apparatus; or
- (vii) market trading purposes and is displaying a valid permit in the relevant position.

PART XV

PROHIBITION OF CYCLING

61. No person shall ride or cause to be ridden any pedal cycle or tricycle on any of the lengths of road specified in Schedule XXXIII to this Order.

PART XVI

6'6" WIDTH RESTRICTION

62. Save as provided in Article 63 of this Order, no person shall cause any vehicle the width of which, inclusive of any load on the vehicle, exceeds 6 feet 6 inches to proceed in that length of road specified with Schedule XXXIV to this Order.

Exemptions

63. Nothing in Article 62 of this Order shall apply so as to prevent any person from causing any vehicle to proceed in the length of road specified in that Article if the vehicle is being used:-
- (a) for the conveyance of persons, good or merchandise to or from any premises situated on or adjacent to the length of road;
 - (b) for the purpose of agriculture in connection with land adjacent to the length of road or for the conveyance or haulage of timber felled upon that land;
 - (c) in connection with any building operation or demolition in or adjacent to the length of road, the removal of any obstruction to traffic in the length of road, the maintenance, improvement or reconstruction of the length of road of any sewer or of any main, pipe or apparatus for the supply of gas, water or electricity or of any telegraphic line as defined Schedule 2 to the Telecommunications Act, 1984;
 - (d) in the service of a local authority in pursuance of its statutory powers or duties.

PART XVII

SPEED LIMITS

64. No person shall cause a motor vehicle to proceed at a speed exceeding 20 miles per hour on the lengths of road specified in **Schedule XXXV** of this Order.
65. No person shall cause a motor vehicle to proceed at a speed exceeding 30 miles per hour on the lengths of road specified in **Schedule XXXVI** of this Order.

PART XVIII

ONE-WAY TRAFFIC RESTRICTIONS

66. No person shall cause or permit any vehicle to proceed along the lengths of road or sides of road specified in **Schedule XXXVII** to this Order, other than in the directions specified therein.

PART XIX

PROHIBITION OF RIGHT HAND TURN

67. No person shall cause or permit any vehicle proceeding along Abbey Road, Barrow-in-Furness, to make a right hand turn into Rawlinson Street unless that vehicle is a vehicle being used for police, fire brigade or ambulance purposes.

PART XX

CYCLE LANE - AT ALL TIMES

68. No person shall cause or permit any vehicle, other than a cycle, to proceed at any time along the lengths of road specified in **Schedule XXXVIII** to this Order.

PART XXI

LENGTH RESTRICTION

69. Save as provided in Article 70 of this Order, no person shall cause any vehicle the length of which, inclusive of any load on the vehicle, exceeds 30 feet, to proceed in St. Andrews Street, Barrow-in-Furness, between the hours of 10.00 pm and 6.00 am in any day.

Exemptions

70. Nothing in Article 69 of this Order shall apply so as to prevent any person from causing any vehicle to proceed in the road specified in that Article if the vehicle is being used in connection with any building operation or demolition in or adjacent to the length of road, the removal of any obstruction to traffic in the length of road, the maintenance, improvement or reconstruction of the length of road, or the laying, erection, alteration or repair in or adjacent to that length of road of any sewer or of any main, pipe or apparatus for the supply of gas, water or electricity or of any telegraphic line as defined Schedule 2 to the Telecommunications Act, 1984;

PART XXII

APPLICATION FOR RESIDENTS PARKING PERMITS

71. Any resident of those streets or part of streets listed in column 1 of **Schedule XLI** to this Order who is the owner or registered keeper of a vehicle, being:-

- (i) a motor vehicle;
- (ii) a motor vehicle constructed or adapted for use for the carriage of goods of any description the overall length of which does not exceed 5.00 metres and the overall height of which does not exceed 2.28 metres;
- (iii) a motor cycle with or without a side-car; or
- (iv) an invalid car,

may apply to the Council for the issue of a resident parking permit in respect of that vehicle for the Zone referred to in column 2 of Schedule XLI.

72. Any application made in accordance with the foregoing Article shall include such particulars as the Council may from time to time require.
73. The Council may require an applicant for a permit to produce to an officer of the Council such evidence in support of their application as may be reasonably required by the Council to verify any particulars or information given to it by the applicant.
74. Any resident who is unable to provide the Council with such information as it may reasonably require in connection with his application may apply to the Council for the issue of a visitors permit under the provisions of Article 86.

75. Residents permits are not transferrable nor do they have any effect outside the Zone specified on that permit.

Issue of Permits

76. Upon receipt of an application for a parking permit made in accordance with Article 71 hereof the Council, upon being satisfied that the applicant is a resident and is either the owner or registered keeper of a vehicle referred to in his application, shall issue a parking permit for that vehicle to the applicant.
77. A parking permit issued under the provisions of Article 76 shall allow the vehicle in respect of which the permit is issued to park in any of those parking places listed in Schedule XLI to this Order as the Council shall, at its discretion, think fit for the applicant's needs.
78. Subject to the provisions of Articles 92 and 101, the Council shall not be obliged to issue a residents parking permit to an applicant for such a permit if two or more residents parking permits have previously been issued to any person or persons (as the case may be) residing at the same address as the applicant and at least two of those permits are valid at the time an application under Article 71 is made.

PART XXIII

APPLICATION FOR VISITOR'S PARKING PERMITS

79. Any resident may apply to the Council for the issue to him of one or more parking permits for any vehicles belonging to and used by persons visiting that resident being vehicles of the types referred to in Article 71.
80. An application for a permit under Article 79 shall include such information and particulars as the Council may from time to time require and the Council shall be under no obligation to consider any application which is not made in accordance with the provisions of this article.
81. The Council may at any time require an applicant for a permit under Article 79 to produce to an officer of the Council such evidence in respect of their application as the Council may reasonably require in order to verify any information or particulars given to them by the applicant.

Issue of Permits

82. Upon receipt of an application for a parking permit under Article 79 the Council upon being satisfied that the applicant is a resident shall issue a parking permit or permits (as the case may be) for the vehicles referred to in that application to the applicant.
83. A parking permit issued under the provisions of Article 82 shall allow those vehicles in respect of which the permit was issued to park in any of those parking places listed in Schedule XLI to this Order as the Council shall at its discretion think fit for the needs of the applicant and his visitors.

84. The Council may, at its absolute discretion, limit the number of visitors parking permits to be issued to any particular household at any one time and may require any used visitors parking permits to be produced and surrendered before any further permits are issued.
85. A visitors parking permit shall be valid on any particular day or days (as the case may be) if and only if the date in question and the registration mark of the vehicle on which the permit is displayed are shown in such manner as may be required by the Council.
86. Where an application for a visitors parking permit is made under Article 74 that application shall be treated as an application under Article 79 save that:-
- (1) any visitors parking permit issued pursuant to an application under Article 74 shall only be valid for a maximum period of one month; and
 - (2) only one such visitors parking permit may be issued to any one resident.

PART XXIV

APPLICATION FOR MARKET PARKING PERMITS

87. Any market trader who is the owner or registered keeper of a vehicle being:-
- (1) a motor vehicle;
 - (2) a motor vehicle constructed or adapted for use for the carriage of goods of any description the overall length of which does not exceed 5.00 metres and the overall height of which does not exceed 2.28 metres;
 - (3) a motor cycle with or without side-car; or
 - (4) an invalid car,
- may apply to the Council for the issue of a market permit in respect of that vehicle.
88. Any application made in accordance with Article 87 above shall include such particulars as the Council may from time to time require.
89. The Council may require an applicant for a permit to produce to an officer of the Council such evidence in support of such application as may reasonably be required by the Council to verify any particulars or information given to it by the applicant.

Issue of Permits

90. Upon receipt of an application for a permit made in accordance with Article 88 hereof the Council, upon being satisfied that the applicant is a market trader and is either the owner or registered keeper of a vehicle referred to in his application, shall issue a parking permit for that vehicle to the applicant.
91. A parking permit issued under the provisions of Article 90 shall allow the vehicle in respect of which the permit is given to gain access to the section of road listed in Schedule XXXII to this Order.

PART XXV

CONDITIONS ATTACHING TO PERMITS AND PARKING PLACES

Surrender of Permits

92. A permit holder may surrender any permit which has been issued to him under the provisions of this Order at any time and shall immediately surrender any such permit upon the occurrence of any of the following events:-
 - (1) the issue of a revised or duplicate permit by the Council under the provisions of Article 99;
 - (2) the expiry of the period (if applicable) for which the permit is valid;
 - (3) the withdrawal of a permit by the Council under the provisions of Article 94; or
 - (4) the revocation of the designation under this Order of the parking place to which that permit relates.
93. In the case either of a residents parking permit or a visitors parking permit when either:-
 - (1) the permit holder has ceased to be a resident; or
 - (2) the vehicle in respect of which such a permit was issued is used or adapted so that it can no longer fall within any of those classes of vehicles as are listed in Article 73.

Withdrawal of Permits

94. The Council may at any time require any permit holder to produce to an appropriate officer of the Council such evidence as that officer may reasonably require to enable him to verify the validity of any permit held by the permit holder and if such evidence is not forthcoming within 14 days from the date the Council requires the same, the Council may at its absolute discretion, withdraw the permit in accordance with the provisions of Article 95.

SCHEDULE IV

Limited Waiting Parking Place Mon-Sat 8am-6pm 2 hours no return within 4 hours

- (1) Albert Street, Barrow-in-Furness, both sides from a point 8 metres east of its junction with Shore Street for a distance of 25 metres in an easterly direction
- (2) Albert Street, Barrow-in-Furness, the north side from a point 10 metres east of its junction with Church Street to a point 10 metres west of its junction with Brown Street
- (3) Albert Street, Barrow-in-Furness, the north side from a point 10 metres east of its junction with Brown Street to a point 10 metres west of its junction with School Street
- (4) Albert Street, Barrow-in-Furness, the south-east side from a point 5 metres south-west of its junction with Cross Street to its junction with Back School Street / Cross Street
- (5) Albert Street, Barrow-in-Furness, the south-east side from a point 8 metres south of its junction with School Street to its junction with Back School Street / Cross Street
- (6) Albert Street, Barrow-in-Furness, the south-east side from a point 5 metres north-east of its junction with Cross Street for a distance of 65 metres in a north-east direction
- (7) Allison Street, Barrow-in-Furness, the west side from a point 10 metres south of its junction with Greengate Street for a distance of 9 metres in a southerly direction
- (8) Allison Street, Barrow-in-Furness, the west side from a point 10 metres south of its junction with Mount Pleasant to a point 10 metres north of its junction with Storey Square
- (9) Allison Street, Barrow-in-Furness, the west side from a point 10 metres north of its junction with Mount Pleasant for a distance of 15 metres in a northerly direction
- (10) Bath Street, Barrow-in-Furness, the north-east side from a point 10 metres north-west of its junction with Vernon Street to a point 10 metres south-east of its junction with Napier Street
- (11) Brown Street, Barrow-in-Furness, both sides from its junction with Albert Street to the street end
- (12) Burlington Street, Barrow-in-Furness, the east side from a point 5 metres north of its junction with Hardy Street to a point 44 metres south of its junction with Schneider Square
- (13) Burlington Street, Barrow-in-Furness, the west side from a point 25 metres south of its junction with Schneider Square for a distance of 18 metres in a northerly direction
- (14) Church Street, Barrow-in-Furness, both sides from a point 5 metres south of its junction with Stark Street to a point 5 metres north of its junction with Albert Street
- (15) Church Street, Barrow-in-Furness, both sides from a point 5 metres south of its junction with Albert Street for a distance of 60 metres in a southerly direction

- (16) Church Street, Barrow-in-Furness, the east side from a point 15 metres south of its junction with Mount Pleasant for a distance of 30 metres in a southerly direction
- (17) Church Street, Barrow-in-Furness, the east side from a point 10 metres south of its junction with Storey Square for a distance of 40 metres in a southerly direction
- (18) Church Street, Barrow-in-Furness, the south-west side from a point 10 metres south-west of its junction with Fisher's Yard to a point 20 metres south-west of its junction with Fisher's Yard
- (19) Church Street, Barrow-in-Furness, the west side from a point 10 metres north of its junction with Ramsden Street for a distance of 35 metres in a northerly direction
- (20) Church Street, Barrow-in-Furness, the west side from a point 5 metres south of its junction with Spring Street for a distance of 24 metres in a southerly direction
- (21) Collingwood Street, Barrow-in-Furness, the north-west side from a point 62 metres south-west of its junction with Keyes Street to a point 68 metres south-west of its junction with Hartington Street
- (22) Collingwood Street, Barrow-in-Furness, the north-west side from a point 78 metres south-west of its junction with Keyes Street to a point 10 metres north-east of its junction with Bath Street
- (23) Collingwood Street, Barrow-in-Furness, the south-east side from a point 15 metres north-east of its junction with Bath Street for a distance of 74 metres in a north-easterly direction
- (24) Cross Street, Barrow-in-Furness, the south-west side from a point 5 metres south-east of its junction with Ramsden Street to a point 5 metres north of its junction with Albert Street
- (25) Dalton Road, Barrow-in-Furness, the west side from a point 5 metres south of its junction with Duke Street to a point 5 metres north of its junction with Hardy Street
- (26) Dalton Road, Barrow-in-Furness, the west side from a point 5 south of its junction with Hardy Street to a point 5 metres north of its junction with The Strand
- (27) Dalton Road, Barrow-in-Furness, the east side from a point 5 south of its junction with Fisher Street to a point 5 metres north of its junction with The Strand
- (28) Dumfries Street, Barrow-in-Furness, both sides from a point 5 metres east of its junction with Sutherland Street to a point 5 metres west of its junction with Marsh Street
- (29) Dundonald Street, Barrow-in-Furness, both sides from a point 10 metres north-west of its junction with Howard Street to a point 10 metres south-west of its junction with Bath Street
- (30) Farm Street, Barrow-in-Furness, the north side from a point 15 metres east of its junction with Michaelson Road for a distance of 40 metres in an easterly direction
- (31) Farm Street, Barrow-in-Furness, the south side from a point 30 metres west of its junction with Dunbar Street to a point 15 metres east of its junction with Trinity Street

SCHEDULE V

Disc Zone (At All Times) Waiting limited to 2 hrs no return within 2 hrs 8am-6pm and 4 hrs no return within 2 hrs 6pm-8am

- (1) Abercorn Street, Barrow-in-Furness, the north side from a point 30 metres east of its junction with Anchor Road for a distance of 105 metres in an easterly direction
- (2) Abercorn Street, Barrow-in-Furness, the south side from a point 30 metres east of its junction with Anchor Road for a distance of 110 metres in an easterly direction
- (3) Aberdare Street, Barrow-in-Furness, both sides from a point 10 metres east of its junction with St Andrew's Street to a point 10 metres west of its junction with Ancaster Street
- (4) Aberdeen Street, Barrow-in-Furness, the north side from a point 30 metres east of its junction with Anchor Road for a distance of 70 metres in an easterly direction
- (5) Aberdeen Street, Barrow-in-Furness, the south side from a point 30 metres east of its junction with Anchor Road for a distance of 73 metres in an easterly direction
- (6) Afton Street, Barrow-in-Furness, both sides from a point 10 metres south of its junction with Athol Street for a distance of 50 metres in a southerly direction
- (7) Ancaster Street, Barrow-in-Furness, the north side from a point 10 metres east of its junction with St Andrew's Street for a distance of 225 metres in an easterly direction
- (8) Anchor Road, Barrow-in-Furness, the west side from a point 10 metres south of its junction with Aberdeen Street for a distance of 55 metres in a southerly direction
- (9) Anchor Road, Barrow-in-Furness, the west side from a point 10 metres south of its junction with Island Road for a distance of 60 metres in a southerly direction
- (10) Andover Street, Barrow-in-Furness, both sides from a point 10 metres east of its junction with St Andrew's Street to a point 10 metres west of its junction with Ancaster Street
- (11) Annan Street, Barrow-in-Furness, both sides from a point 10 metres south of its junction with Athol Street for a distance of 50 metres in a southerly direction
- (12) Athol Street, Barrow-in-Furness, the north side from a point 10 metres west of its junction with St Andrew's Street to its junction with Back Ramsden Dock Road east junction
- (13) Ayr Street, Barrow-in-Furness, both sides from a point 10 metres south of its junction with Athol Street for a distance of 50 metres in a southerly direction
- (14) Barque Street, Barrow-in-Furness, the west side from a point 17 metres west of its junction with Steamer Street for a distance of 75 metres in a southerly direction
- (15) Bridge Approach, Barrow-in-Furness, the north side from a point 51 metres west of its junction with North Road for a distance of 29 metres in a westerly direction

- (16) Bridge Approach, Barrow-in-Furness, the south side from a point 50 metres west of its junction with Bridge Road for a distance of 20 metres in a westerly direction
- (17) Bridge Approach, Barrow-in-Furness, the south side from a point 77 metres west of its junction with Bridge Road for a distance of 15 metres in a westerly direction
- (18) Bridge Road, Barrow-in-Furness, the south-west side from a point 25 metres north-west of its junction with Michaelson Road for a distance of 20 metres in a north-west direction
- (19) Brig Street, Barrow-in-Furness, the east side from a point 15 metres south of its junction with Steamer Street for a distance of 75 metres in a southerly direction
- (20) Burnaby Street, Barrow-in-Furness, the east side from a point 28 metres north of its junction with Ferry Road for a distance of 6 metres in a north-east direction
- (21) Burnaby Street, Barrow-in-Furness, the west side from a point 10 metres south of its junction with Stanley Road to its junction with Back Ferry Road
- (22) Buxton Street, Barrow-in-Furness, the east side from a point 15 metres south of its junction with Farm Street for a distance of 37 metres in a southerly direction
- (23) Buxton Street, Barrow-in-Furness, the west side from a point 30 metres north of its junction with Island Road for a distance of 45 metres in a northerly direction
- (24) Cameron Street, Barrow-in-Furness, the east side from a point 28 metres north of its junction with Ferry Road to a point 6 metres south of its junction with Back Stanley Road
- (25) Cameron Street, Barrow-in-Furness, the west side from its junction with Back Ferry Road to a point 6 metres south of its junction with Back Stanley Road
- (26) Dunbar Street, Barrow-in-Furness, the west side from a point 10 metres north of its junction with Island Road for a distance of 30 metres in a northerly direction
- (27) Dundalk Street, Barrow-in-Furness, the south side from a point 10 metres east of its junction with Dunbar Street for a distance of 105 metres in an easterly direction
- (28) Dundee Street, Barrow-in-Furness, the north side from its junction with Dunoon Street for a distance of 201 metres in a westerly direction
- (29) Dunoon Street, Barrow-in-Furness, the east side from its junction with Dundee Street for a distance of 90 metres in a southerly direction
- (30) Dunvegan Street, Barrow-in-Furness, the northern side from a point 10 metres east of its junction with Rothesay Street for a distance of 56 metres in an easterly direction
- (31) Earle Street, Barrow-in-Furness, the east side from a point 28 metres north of its junction with Ferry Road to its junction with Back Stanley Road
- (32) Earle Street, Barrow-in-Furness, the west side from its junction with Back Ferry Road to its junction with Back Stanley Road

- (32) Florence Street, Barrow-in-Furness, both sides from a point 5 metres east of its junction with Sutherland Street to a point 5 metres west of its junction with Marsh Street
- (33) Geneva Street, Barrow-in-Furness, both sides from a point 5 metres south-east of its junction with Ramsden Street to a point 5 metres north-west of its junction with Albert Street
- (34) Greengate Street, Barrow-in-Furness, both sides from a point 21 metres north-east of its junction with Sutherland Street for a distance of 65 metres in a north-east direction
- (35) Greengate Street, Barrow-in-Furness, the north-west side from a point 51 metres north-east of its junction with Rawlinson Street for a distance of 45 metres in a north-east direction
- (36) Hawke Street, Barrow-in-Furness, the north-west side from a point 10 metres north-west of its junction with Howard Street to a point 10 metres south-west of its junction with Bath Street
- (37) Howard Street, Barrow-in-Furness, the south-west side from a point 10 metres north-west of its junction with Dundonald Street to a point 10 metres south-west of its junction with Nelson Street
- (38) Keyes Street, Barrow-in-Furness, the north-east side from a point 10 metres south-east of its junction with Nelson Street to a point 10 metres north-west of its junction with Collingwood Street
- (39) Marsh Street, Barrow-in-Furness, the east side from a point 8 metres north of its junction with Ramsden Street to a point 45 metres north of its junction with Florence Street
- (40) Mount Pleasant, Barrow-in-Furness, the north side from a point 10 metres east of its junction with Church Street to a point 5 metres west of its junction with Paradise Street
- (41) Mount Pleasant, Barrow-in-Furness, the north side from a point 5 metres east of its junction with Paradise Street to a point 5 metres west of its junction with School Street
- (42) Mount Pleasant, Barrow-in-Furness, the north side from a point 5 metres east of its junction with School Street to a point 30 metres west of its junction with Rawlinson Street
- (43) Mount Pleasant, Barrow-in-Furness, the south side from a point 5 metres west of its junction with Paradise Street for a distance of 12 metres in a westerly direction
- (44) Napier Street, Barrow-in-Furness, the north-west side from a point 10 metres north-east of its junction with Bath Street to a point 10 metres south-west of its junction with Keyes Street
- (45) Napier Street, Barrow-in-Furness, the south-east side from a point 10 metres north-east of its junction with Back Bath Street to a point 10 metres south-west of its junction with Keyes Street
- (46) Nelson Street, Barrow-in-Furness, both sides from a point 10 metres north-east of its junction with Howard Street to a point 10 metres south-west of its junction with Bath Street



- (47) Nelson Street, Barrow-in-Furness, both sides from a point 10 metres north-east of its junction with Bath Street to a point 10 metres south-west of its junction with Keyes Street
- (48) Paradise Street, Barrow-in-Furness, the east side from a point 10 metres south of its junction with Mount Pleasant to a point 10 metres north of its junction with Storey Square
- (49) Paradise Street, Barrow-in-Furness, the east side from a point 10 metres south of its junction with Storey Square to a point 10 metres north of its junction with Ramsden Street
- (50) Paradise Street, Barrow-in-Furness, the east side from a point 6 metres south of its junction with Mount Pleasant for a distance of 10 metres in a southerly direction
- (51) Penrith Place, Barrow-in-Furness, both sides from a point 5 metres south of its junction with Mercer Street to its junction with Back Penrith Place / Penrith Street
- (52) Penrith Street, Barrow-in-Furness, both sides from a point 5 metres north of its junction with Ramsden Street to the street end
- (53) Ramsden Dock Road, Barrow-in-Furness, both sides from a point 10 metres north of its junction with Athol Street for a distance of 17 metres in an easterly direction
- (54) Ramsden Street, Barrow-in-Furness, the north side from a point 10 metres east of its junction with Church Street to a point 10 metres west of its junction with Paradise Street
- (55) Ramsden Street, Barrow-in-Furness, the north side from a point 10 metres east of its junction with Paradise Street to a point 10 metres west of its junction with School Street
- (56) Ramsden Street, Barrow-in-Furness, the north side from a point 10 metres east of its junction with School Street to a point 10 metres west of its junction with Back Rawlinson Street
- (57) Ramsden Street, Barrow-in-Furness, the north side from a point 10 metres east of its junction with Duke Street to a point 10 metres west of its junction with Church Street
- (58) Rawlinson Street, Barrow-in-Furness, the east side from a point 10 metres south-east of its junction with Mercer Street for a distance of 20 metres in a southerly direction
- (59) Rodney Street, Barrow-in-Furness, both sides from a point 10 metres north-west of its junction with Howard Street to a point 10 metres south-west of its junction with Bath Street
- (60) School Street, Barrow-in-Furness, both sides from a point 10 metres south of its junction with Ramsden Street to a point 10 metres north of its junction with Albert Street
- (61) School Street, Barrow-in-Furness, both sides from a point 10 metres south of its junction with Albert Street to a point 5 metres north of its junction with Lumley Street
- (62) School Street, Barrow-in-Furness, both sides from a point 10 metres south of its junction with Mount Pleasant to a point 10 metres north of its junction with Storey Square
- (63) School Street, Barrow-in-Furness, the west side from a point 10 metres south of its junction with Storey Square to a point 10 metres north of its junction with Ramsden Street

SCHEDULE XVIII

Parking Place For Coaches (At All Times)

- (1) Duke Street, Barrow-in-Furness, the north-east side from a point 10 metres south-east of its junction with Dundonald Street for a distance of 30 metres in a south-east direction
- (2) Ramsden Square Bus Turnround, Barrow-in-Furness, the west side from a point 10 metres south-west of its junction with Duke Street to a point 10 metres north-west of its junction with Abbey Road
- (3) Ramsden Square Bus Turnround, Barrow-in-Furness, the east side from a point 31 metres south-west of its junction with Duke Street to a point 10 metres north-west of its junction with Abbey Road



- (64) School Street, Barrow-in-Furness, the west side from a point 10 metres south of its junction with Greengate Street for a distance of 10 metres in a south-east direction
- (65) Storey Square, Barrow-in-Furness, the south side from a point 10 metres west of its junction with Rawlinson Street for a distance of 9 metres in a westerly direction
- (66) Storey Square, Barrow-in-Furness, the south side from a point 31 metres west of its junction with Rawlinson Street to a point 10 metres east of its junction with School Street
- (67) Storey Square, Barrow-in-Furness, the south side from a point 10 metres west of its junction with School Street for a distance of 28 metres in a westerly direction
- (68) Sutherland Street, Barrow-in-Furness, the south-west side from a point 15 metres south-east of its junction with Greengate Street to a point 15 metres north-west of its junction with Ramsden Street
-  (69) Trinity Street, Barrow-in-Furness, the west side from a point 10 metres south of its junction with Farm Street for a distance of 45 metres in a southerly direction
- (70) Trinity Street, Barrow-in-Furness, the west side from a point 10 metres north of its junction with Island Road for a distance of 20 metres in a northerly direction
- (71) Vernon Street, Barrow-in-Furness, the north-west side from a point 10 metres north-east of its junction with Back Bath Street to a point 10 metres south-west of its junction with Keyes Street
- (72) Vernon Street, Barrow-in-Furness, the south-east side from a point 10 metres north-east of its junction with Bath Street to a point 10 metres south-west of its junction with Keyes Street
- 

95. It if appears to the Council that any of the events set out in Article 94 have taken place or if any permit ceases to be valid pursuant to the provisions of that Article the Council may withdraw any permit it has issued by giving notice in writing of the withdrawal of that permit to the relevant permit holder at the address given by him on his application form or at any other address at which the Council has reason to believe that person is residing or by delivering it to him by hand at such address.

Amendment of Permits

96. A permit holder may at any time apply to the Council for his permit to be amended so as to relate to a substitute vehicle or to the original vehicle and a substitute vehicle (as the case may be)
97. Any application made under the provisions of Article 96 must be accompanied by the permit which the applicant wishes to be amended and for the purposes of Article 98 any application shall not be treated as having been received by the Council until any such permit has also been received by them.
98. Upon receipt of an application made under Article 96, the Council may, at its discretion, either amend the permit as it sees fit or issue a revised permit to the applicant.

Duplicate Permits

99. Should any permit become mutilated or accidentally defaced or should the figures or particulars thereon become illegible in any way the permit holder shall immediately surrender that permit to the Council and may apply to it for the issue to him of a duplicate permit.
100. If any permit is either lost or destroyed the permit holder may apply to the Council for a duplicate permit and the Council shall upon being satisfied as to the loss or destruction of the original permit issue the permit holder with a duplicate permit.

Permits to be in Writing

101. All permits issued in accordance with the provisions of the Order shall be in writing and each permit shall include the following particulars:-
- (1) the registration mark or marks of the vehicle or vehicles (as the case may be) in respect of which it is issued;
 - (2) the period (if any) during which it remains valid; and
 - (3) Authentication that it has been issued by the Council.

Display of Permits

102. At all times during which a vehicle is parked in a parking place for which a permit is required by virtue of this Order it shall be the duty of the driver to ensure that a valid permit is displayed in the relevant position in accordance with the provisions of this Order and in the absence of such display it shall be assumed that a valid permit has not been issued.

Removal of Permits

103. Where a vehicle is displayed whether in or on a vehicle in accordance with Article 102 no person shall remove that permit from that vehicle unless they have been authorised to do so by the driver of that vehicle.

Indication of Parking Places and Signage

104. It is hereby declared that (for the avoidance of doubt) that the Council shall (in its sole discretion) have the power to carry out the following actions, namely:-

- (i) to cause the limits of each and any parking place designated by this Order to be indicated on the carriageway by placing and maintaining thereon traffic signs of any size colour and type prescribed or authorised under Section 64 of the 1984 Act;
- (ii) to place and maintain on or in the vicinity of each such parking place, traffic signs of any size colour and type prescribed or authorised under Section 64 of the 1984 Act indicating that such parking place may be used during the prescribed hours for the leaving of vehicles only as specified in this Order; and
- (iii) to carry out such work as is reasonably required for the purposes of the satisfactory operation of these designated parking places.

Powers to Suspend Use of Parking Places

105. Any parking attendant or other person duly authorised by the Council may suspend the use of any parking place or any part thereof whenever he or she considers such suspension reasonably necessary as follows:-

- (i) for the purpose of facilitating the movement of traffic or promoting its safety;
- (ii) for the erection maintenance or removal of any traffic sign adjacent to that parking place;
- (iii) for the purpose of any building operation, demolition or excavation in or adjacent to any parking place or the maintenance improvement or reconstruction of any such parking place or the laying erection alteration removal or repair in or adjacent to the designated parking place of any sewer or of any main pipe or apparatus for the supply of gas water or electricity or of any telegraphic line or traffic sign;
- (iv) for the cleansing of gullies in or adjacent to that parking place;
- (v) for the convenience of occupier of premises adjacent to any parking place on any occasion of the removal of furniture from one dwelling house to another or the removal of furniture from such premises to a depository or to such premises from a depository;

- (vi) on any occasion of any public procession rejoicing or illumination, or where the streets are thronged or liable to be obstructed.

106. Without prejudice to the generality of any other statutory provision, a Police Constable in uniform may suspend for not longer than 24 hours the use of any parking place or any part thereof designated by this Part of this Order whenever he or she considers such suspension reasonably necessary for the purpose of facilitating the movement of traffic or promoting its safety.

Traffic Signs and Cones

107. (1) Any person, parking attendant, Police Officer or other authorised person who causes the suspension of the use of any parking place or any part thereof in accordance with Articles 108 and 109 of this Order, shall thereupon place or cause to be placed in or adjacent to that designated parking place or the part thereof, the use of which is suspended, a traffic sign or cone indicating that waiting by motor vehicles is prohibited.

(2) No person shall cause or permit a motor vehicle to be left in any part of a parking place so long as during such period there is in or adjacent to that designated parking place a traffic sign or cone placed in pursuance the preceeding Articles of this Order.

Powers to remove vehicles in Parking Places

108. (1) It is hereby declared for the avoidance of doubt and in pursuance of statutory powers in that behalf, if any vehicle is left in a position other than in accordance with the forgoing provisions of this Order, then a Police Constable, parking attendant or other person authorised by the Council in that behalf:-

(i) may alter or cause to be altered, the position of the vehicle so that its position is in accordance with the said provisions; or

(ii) may alter or cause to be altered, the position of the vehicle or remove or arrange for the removal of the vehicle to a secure place in the manner and on the basis set out in this Article.

(2) Any person or persons altering, or causing the alteration of, the position of any vehicle by virtue of paragraph (1) (i) or (1) (ii) of this Article, may do so by towing or driving the vehicle or in such other manner as he or she or they may think reasonably necessary to enable the position of the vehicle to be altered or the vehicle to be removed.

(3) Any person or persons removing or arranging for the removal of any vehicle by virtue of paragraph (1) (i) or (1) (ii) of this Article shall make such arrangements as he/she or others considers to be reasonably necessary for the safety of the vehicle in the place to which it is removed.

109. No person shall, except with the permission of a Police Constable, parking attendant or other person duly authorised by the Council in that behalf, drive or permit to be driven any vehicle in a parking place for any purpose other than the purpose of leaving that vehicle in the parking place in accordance with the provisions of this Order or for the purposes of departing from the parking place.

PART XXVI

PENALTY CHARGE AND PAYMENT

110. From the date of the Road Traffic (Permitted Parking Area and Special Parking Area) (County of Cumbria) (Borough of Barrow-in-Furness) Order 2001 takes effect on the 3rd September 2001, hereinafter called the Designation Order, the following provisions shall apply by operation of law, namely:-

(1) Where a vehicle:-

- (a) waits, parks or is left on a road in contravention of the foregoing provisions of this Order or otherwise contravenes or fails to comply with the provisions of this Order insofar as it relates to a vehicle waiting, parking or being left on a road; or
- (b) parks in contravention of the provisions of Section 19 or 21 of the Road Traffic Act 1988 (prohibition of parking of HGVs on verges, central reservations and footways), and (driving or parking on cycle tracks);

then a Penalty Charge of £50 shall be payable within 28 days beginning with the date of the Notice under Section 66(3) of the 1991 Act.

- (2) In the case of a vehicle in respect of which a Penalty Charge is payable under Paragraph (1) of this Article, a Penalty Charge Notice may be issued by a parking attendant in accordance with the requirements of Section 66 of the 1991 Act and may accordingly be affixed to the vehicle or given to the person appearing to be in charge of the vehicle;
- (3) A Penalty Charge Notice shall contain the details required by Section 66(3) of the 1991 Act;
- (4) Where a Penalty Charge Notice has been issued and affixed or given in the manner set out above, it shall not be removed or interfered with except by or under the authority of the owner or person in charge of the vehicle or a parking attendant or some other duly authorised person. The Penalty Charge shall be payable by the owner of the vehicle in respect of which that notice was issued in accordance with Section 66 and Schedule 6 of the 1991 Act in the sum specified in paragraph (1) above.
- (5) A Penalty Charge shall be deemed to be paid when it is received by the Council in accordance with Section 82(5) of the 1991 Act.
- (6) In accordance with Section 66(3)(d) of the 1991 Act (as amended), where a Penalty Charge Notice has been issued and the Penalty Charge has been paid within 14 days of the date of issue of the Penalty Charge Notice, the lesser sum of £25.00 shall be payable by the owner of the vehicle in respect of which that Notice was served.

- (7) If in accordance with Section 66(3) as above and Schedule 6 of the 1991 Act, the Penalty Charge is not paid within 28 days of the issue date of the Penalty Charge Notice the Council may serve a Notice to Owner on the owner of the vehicle when the alleged contravention occurred stating the matters required by Schedule 6, paragraph 1(2) amongst other things that the owner may make representations to the Council against the said Notice invoking one or more grounds specified in paragraph 2(4) of the said Schedule.
- (8) The Council will consider any such representations and may cancel the Notice if it accepts one or more statutory grounds are made out but if such are rejected by the Council the Council will serve a "Notice of Rejection" in accordance with Schedule 6, paragraph 4 of the 1991 Act and enclose a "Notice of Appeal" in accordance with the Adjudicator's Directions to Local Authorities.
- (9) Within 28 days of service of a Notice of Rejection the Penalty Charge must be paid or the person upon whom the Notice of Rejection was served must appeal to the Adjudicator who will then carry out an adjudication on the Appeal.
- (10) Where a Notice to Owner is served on any person and the Penalty Charge to which it relates is not paid before the end of the relevant period, the authority serving the notice may serve on that person a statement (a "Charge Certificate") to the effect that the penalty charge in question is increased by 50 per cent.
- (11) The relevant period, in relation to a Notice to Owner, is the period of 28 days beginning:-
- (a) where no representations are made under paragraph 2(4) of Schedule 6 to the 1991 Act, with the date on which the notice to owner is served;
 - (b) where:-
 - (i) such representations are made;
 - (ii) a notice of rejection is served by the Council; and
 - (iii) no appeal against the notice of rejection is made, with the date on which notice of the adjudicator's decision is served on the appellant.
- (12) Where an appeal against a notice of rejection is made but is withdrawn before the adjudicator gives notice of his decision, the relevant period in relation to a notice to owner is the period of 14 days beginning with the date on which the appeal is withdrawn.

- (13) When the Charge Certificate has been served on any person and the increased penalty charge provided for in the Certificate is not paid within 14 days of service the Council may register a debt at Northampton County Court (for enforcement purposes), which has been designated as the Parking Enforcement Centre.
- (14) If the Charge Certificate is not paid within 14 days of registration at the County Court the Council can apply to the Parking Enforcement Centre for authorisation to issue a bailiffs warrant in accordance with the Lord Chancellor's Regulations made under Section 78(2) of the Road Traffic Act 1991.

PART XXVII

REVOCATION OF EXISTING ORDERS

111. The Orders specified in Schedule XLII to this Order are hereby revoked in their entirety unless otherwise specified therein, and to the extent that the provisions of this Order are inconsistent with, or incompatible with, the provisions of any other Order, Byelaws or enactment relating to traffic regulation in the Barrow-in-Furness area not specifically referred to in the said Schedule, the provisions of this Order shall prevail for all purposes.

PART XXVIII

AMENDMENT OF EXISTING ORDER

112. The Orders specified in Schedule XLIII to this Order are hereby amended to the extent set out therein.

PART XXIX

OPERATION OF THE ORDER

113. Nothing in the foregoing provisions of this Order shall be taken as authorising anything which would be a contravention of any Regulations made or to be made (or having effect as if made) under the Act.
114. This Order is intended to operate within the provisions of the Road Traffic Regulation Act 1984 and the Road Traffic Act 1991 as amended and applied to the administrative district of the Borough of Barrow-in-Furness by the Designation Order referred to in Article 110 above together with any other related enactment or consequential provision as referred to therein or any further Order that the Secretary of State for Local Government Transport and the Regions shall later make.


Dated the 17th day of August 2001

THE COMMON SEAL OF)
CUMBRIA COUNTY COUNCIL)
was hereunto affixed)
in the presence of:-)

R.H. Graydon

ASST HEAD OF LEGAL SERVICES



C10918



THE COUNTY OF CUMBRIA (BOROUGH OF BARROW-IN-FURNESS)
(CONSOLIDATION AND MINOR AMENDMENTS) ORDER 2001

LIST OF SCHEDULES

- (I) Limited Waiting Parking Place (At All Times) 10 mins no return within one hour (permit holders exempt)
- (II) Limited Waiting Parking Place Mon-Sat 8am-6pm 2 hours no return within 2 hours
- (III) Limited Waiting Parking Place Mon-Sat 8am-6pm 1 hour no return within 2 hours
- (IV) Limited Waiting Parking Place Mon-Sat 8am-6pm 2 hours no return within 4 hours
- (V) Disc Zone (At All Times) Waiting limited to 2 hrs no return within 2 hrs 8am-6pm and 4 hrs no return within 2 hrs 6pm-8am
- (VI) Limited Waiting Parking Place Mon-Sat 8am-6pm 1 hour no return within 1 hour
- (VII) Prohibition Of Waiting At Any Time
- (VIII) Prohibition Of Waiting Mon-Fri 8am-5pm
- (IX) Prohibition Of Waiting Mon-Sat 8am-6pm
- (X) Prohibition Of Waiting Mon-Fri 8am-6pm
- (XI) Prohibition Of Waiting Mon-Fri 8am-9am and 3pm-5pm
- (XII) Prohibition Of Waiting On School Days 8.30am-9.15am and 2.45pm-3.45pm
- (XIII) Prohibition Of Waiting 8am-8pm
- (XIV) Prohibition Of Waiting 8.30am-9.15am and 2.45pm-3.45pm
- (XV) Disabled Parking Place (At All Times)
- (XVI) Prohibition of Waiting and Loading At Any Time
- (XVII) Prohibition Of Waiting At Any Time and Loading, 10am-4pm, Mon-Sat
- (XVIII) Parking Place For Coaches (At All Times)
- (XIX) Parking Place For Lifeboat Crew (At All Times)
- (XX) Parking Place For Doctors (At All Times)
- (XXI) Loading Only Parking Place (At All Times)

- (XXII) Loading Only Parking Place Mon-Sat 8am-6pm
- (XXIII) Prohibition Of Stopping Mon-Fri 8am-5pm On School Keep Clear Markings
- (XXIV) Prohibition Of Stopping On School Days 8am-5pm On School Keep Clear Markings
- (XXV) Prohibition Of Stopping (At All Times) Except Taxis
- (XXVI) Prohibition Of Stopping (At All Times) Except Buses
- (XXVII) Prohibition of Driving (At All Times) (Motor Vehicles)
- (XXVIII) Prohibition of Driving (At All Times) (All Vehicles)
- (XXIX) Prohibition of Driving (At All Times) (All Vehicles) Except Heavy Goods Vehicles And Armoured Security Vehicles
-  (XXX) Prohibition of Driving (At All Times) (All Vehicles) Except For Loading
- (XXXI) Prohibition of Driving (At All Times) (All Vehicles Over 7½ tonnes)
- (XXXII) Prohibition of Waiting At Any Time and Prohibition of Driving Except Permit Holders, 7:30am-9:15am and 4:30pm-6:00pm
- (XXXIII) Prohibition Of Cycling (At All Times)
- (XXXIV) Width Restriction Vehicles Exceeding 6 feet 6 inches
- (XXXV) 20mph Speed Limit (At All Times)
- (XXXVI) 30mph Speed Limit (At All Times)
-  (XXXVII) One-Way (At All Times)
- (XXXVIII) Cycle Lane (At All Times)
- (XXXIX) Prohibition of Driving (At All Times) (Motor Vehicles) Except for Access
- (XL) Long Term Parking Place (At All Times)
- (XLI) Residents Streets And Zones
- (XLII) Revocation Of Existing Orders
- (XLIII) Amendments Of Existing Orders

SCHEDULE I

Limited Waiting Parking Place (At All Times) 10 mins no return within one hour (permit holders exempt)

- (1) Arnside Street, Barrow-in-Furness, the north side from a point 5 metres east of its junction with Silverdale Street to a point 5 metres west of its junction with Back Sutherland Street (west)
- (2) Arthur Street, Barrow-in-Furness, the east side from a point 24 metres south of its junction with Crellin Street for a distance of 32 metres in a southerly direction
- (3) Arthur Street, Barrow-in-Furness, the east side from a point 26 metres north of its junction with Thompson Street for a distance of 30 metres in a northerly direction
- (4) Arthur Street, Barrow-in-Furness, the east side from a point 80 metres south of its junction with Crellin Street to a point 89 metres north of its junction with Thompson Street
- (5) Arthur Street, Barrow-in-Furness, the west side from a point 26 metres south of its junction with Crellin Street for a distance of 30 metres in a southerly direction
- (6) Arthur Street, Barrow-in-Furness, the west side from a point 20 metres north of its junction with Thompson Street for a distance of 36 metres in a northerly direction
- (7) Arthur Street, Barrow-in-Furness, the west side from a point 80 metres south of its junction with Crellin Street to a point 89 metres north of its junction with Thompson Street
- (8) Back Harrison Street, Barrow-in-Furness, the south side from a point 5 metres west of its junction with School Street for a distance of 30 metres in a westerly direction
- (9) Brewery Street, Barrow-in-Furness, the west side from a point 17 metres north of its junction with Mill Street to a point 8 metres south of its junction with Whitehead Street
- (10) Buccleuch Street, Barrow-in-Furness, the south side from a point 5 metres west of its junction with Dalkeith Street for a distance of 12 metres in a westerly direction
- (11) Buccleuch Street, Barrow-in-Furness, the south side from a point 20 metres west of its junction with Rawlinson Street for a distance of 20 metres in a westerly direction
- (12) Buccleuch Street, Barrow-in-Furness, the south-east side from a point 22 metres east of its junction with Fell Street to a point 7 metres west of its junction with Allison Street
- (13) Carlisle Street, Barrow-in-Furness, the west side from a point 10 metres north of its junction with Buccleuch Street for a distance of 88 metres in a northerly direction
- (14) Cavendish Street, Barrow-in-Furness, the north side from a point 44 metres east of its junction with Slater Street for a distance of 12 metres in an easterly direction
- (15) Cavendish Street, Barrow-in-Furness, the north side from a point 5 metres west of its junction with Allison Street for a distance of 24 metres in a westerly direction

- (16) Cavendish Street, Barrow-in-Furness, the north side from a point 27 metres west of its junction with Rawlinson Street to a point 8 metres east of its junction with Allison Street
- (17) Clifford Street, Barrow-in-Furness, the north-west side from a point 25 metres north-east of its junction with Lawson Street for a distance of 30 metres in a north-east direction
- (18) Clifford Street, Barrow-in-Furness, the north-west side from a point 75 metres north-east of its junction with Lawson Street for a distance of 12 metres in a north-east direction
- (19) Clifford Street, Barrow-in-Furness, the south side from a point 36 metres east of its junction with Lawson Street for a distance of 42 metres in an easterly direction
- (20) Coulton Street, Barrow-in-Furness, the east side from a point 10 metres south of its junction with High Street to a point 5 metres north of its junction with Buccleuch Street
- (21) Duncan Street, Barrow-in-Furness, the south side from a point 17 metres east of its junction with Lawson Street to a point 8 metres west of its junction with Clifford Street
- (22) Emlyn Street, Barrow-in-Furness, the west side from a point 34 metres north of its junction with Buccleuch Street for a distance of 12 metres in a northerly direction
- (23) Fell Street, Barrow-in-Furness, the west side from a point 10 metres north of its junction with Cavendish Street for a distance of 24 metres in a northerly direction
- (24) Fenton Street, Barrow-in-Furness, the north side from a point 8 metres east of its junction with Fell Street to a point 8 metres west of its junction with Allison Street
- (25) Fenton Street, Barrow-in-Furness, the north side from a point 8 metres east of its junction with Allison Street to a point 8 metres west of its junction with Rawlinson Street
- (26) Hall Street, Barrow-in-Furness, the south side from a point 5 metres east of its junction with Allison Street to a point 23 metres west of its junction with Rawlinson Street
- (27) Harrison Street, Barrow-in-Furness, the north side from a point 7 metres west of its junction with Back Sutherland Street (west) for a distance of 40 metres in a westerly direction
- (28) Harrison Street, Barrow-in-Furness, the south side from a point 5 metres west of its junction with School Street to a point 7 metres east of its junction with Paradise Street
- (29) Harrison Street, Barrow-in-Furness, the south side from a point 5 metres west of its junction with Allison Street to a point 5 metres east of its junction with School Street
- (30) Harrison Street, Barrow-in-Furness, the south side from a point 7 metres east of its junction with Rawlinson Street to a point 8 metres west of its junction with Back Sutherland Street (west)
- (31) Harrison Street, Barrow-in-Furness, the south side from a point 7 metres west of its junction with Rawlinson Street to a point 5 metres east of its junction with Allison Street



- (32) High Street, Barrow-in-Furness, the north side from a point 50 metres west of its junction with Dalkeith Street for a distance of 18 metres in a westerly direction
- (33) James Street, Barrow-in-Furness, the north side from a point 5 metres east of its junction with School Street to a point 5 metres west of its junction with Allison Street
- (34) James Street, Barrow-in-Furness, the north side from a point 5 metres east of its junction with Allison Street to a point 7 metres west of its junction with Rawlinson Street
- (35) Keith Street, Barrow-in-Furness, the north side from a point 23 metres east of its junction with Lawson Street to a point 23 metres west of its junction with Clifford Street
- (36) Keith Street, Barrow-in-Furness, the south side from a point 23 metres east of its junction with Lawson Street to a point 19 metres west of its junction with Clifford Street
- (37) Lindal Street, Barrow-in-Furness, the south side from a point 5 metres east of its junction with Silverdale Street to a point 5 metres west of its junction with Back Sutherland Street (west)
- (38) Lord Street, Barrow-in-Furness, the north side from a point 5 metres east of its junction with Allison Street to a point 7 metres west of its junction with Rawlinson Street
- (39) Lord Street, Barrow-in-Furness, the south side from a point 10 metres west of its junction with Allison Street for a distance of 24 metres in a westerly direction
- (40) Lord Street, Barrow-in-Furness, the south side from a point 5 metres east of its junction with Silverdale Street to a point 5 metres west of its junction with Back Sutherland Street (west)
- (41) Manchester Street, Barrow-in-Furness, the east side from a point 10 metres south of its junction with High Street to a point 70 metres north of its junction with Buccleuch Street
- (42) Manchester Street, Barrow-in-Furness, the east side from a point 10 metres north of its junction with Buccleuch Street for a distance of 48 metres in a northerly direction
- (43) Marsh Street, Barrow-in-Furness, the west side from a point 22 metres south of its junction with Crellin Street for a distance of 36 metres in a southerly direction
- (44) Marsh Street, Barrow-in-Furness, the west side from a point 88 metres south of its junction with Crellin Street to a point 35 metres north of its junction with Thompson Street
- (45) Montague Street, Barrow-in-Furness, the west side from a point 5 metres south of its junction with High Street for a distance of 20 metres in a southerly direction
- (46) Montague Street, Barrow-in-Furness, the west side from a point 35 metres south of its junction with High Street for a distance of 12 metres in a southerly direction
- (47) Parade Street, Barrow-in-Furness, both sides from a point 17 metres east of its junction with Lawson Street to a point 7 metres west of its junction with Clifford Street
- (48) Preston Street, Barrow-in-Furness, the north side from a point 30 metres west of its junction with Dalton Road for a distance of 6 metres in a westerly direction

- (49) Rawlinson Street, Barrow-in-Furness, the west side from a point 20 metres north of its junction with Buccleuch Street for a distance of 67 metres in a northerly direction
- (50) Robert Street, Barrow-in-Furness, the north side from a point 5 metres east of its junction with School Street to a point 5 metres west of its junction with Allison Street
- (51) Robert Street, Barrow-in-Furness, the north side from a point 5 metres east of its junction with Allison Street to a point 7 metres west of its junction with Rawlinson Street
- (52) School Street, Barrow-in-Furness, the west side from a point 45 metres south of its junction with Crellin Street for a distance of 44 metres in a southerly direction
- (53) Scott Street, Barrow-in-Furness, the north side from a point 10 metres east of its junction with Dalkeith Street for a distance of 13 metres in an easterly direction
- (54) Scott Street, Barrow-in-Furness, the north side from a point 28 metres east of its junction with Dalkeith Street for a distance of 15 metres in an easterly direction
- (55) Sidney Street, Barrow-in-Furness, the north side from a point 31 metres east of its junction with Lawson Street to a point 35 metres west of its junction with Clifford Street
- (56) Silverdale Street, Barrow-in-Furness, the west side from a point 19 metres north of its junction with Lord Street for a distance of 24 metres in a northerly direction
- (57) Silverdale Street, Barrow-in-Furness, the west side from a point 35 metres south of its junction with Crellin Street to a point 61 metres north of its junction with Lord Street
- (58) Silverdale Street, Barrow-in-Furness, the west side from a point 5 metres south of its junction with Lord Street for a distance of 11 metres in a southerly direction
- (59) Slater Street, Barrow-in-Furness, the east side from a point 22 metres north of its junction with the opposite kerbline of Buccleuch Street for a distance of 18 metres in a northerly direction
- (60) St Vincent Street, Barrow-in-Furness, the north side from a point 17 metres east of its junction with Lawson Street to a point 25 metres west of its junction with Clifford Street
- (61) St Vincent Street, Barrow-in-Furness, the south side from a point 23 metres east of its junction with Lawson Street to a point 25 metres west of its junction with Clifford Street
- (62) Sutherland Street, Barrow-in-Furness, the east side from a point 25 metres south of its junction with Crellin Street for a distance of 18 metres in a southerly direction
- (63) Sutherland Street, Barrow-in-Furness, the east side from a point 73 metres south of its junction with Crellin Street to a point 71 metres north of its junction with Thompson Street
- (64) Sutherland Street, Barrow-in-Furness, the east side from a point 5 metres north of its junction with Thompson Street for a distance of 36 metres in a northerly direction



- (65) Sutherland Street, Barrow-in-Furness, the west side from a point 12 metres south of its junction with Crellin Street for a distance of 48 metres in a southerly direction
- (66) Sutherland Street, Barrow-in-Furness, the west side from a point 75 metres south of its junction with Crellin Street to a point 59 metres north of its junction with Greengate Street
- (67) Thwaite Street, Barrow-in-Furness, the west side from a point 5 metres north of its junction with Cavendish Street to a point 17 metres south of its junction with Buccleuch Street
- (68) Thwaite Street, Barrow-in-Furness, the west side from a point 20 metres north of its junction with Buccleuch Street to a point 20 metres south of its junction with Whitehead Street
- (69) Wallace Street, Barrow-in-Furness, the east side from a point 10 metres south of its junction with High Street for a distance of 30 metres in a southerly direction
- (70) Whitehead Street, Barrow-in-Furness, the north side from a point 5 metres east of its junction with Back Whitehead Street for a distance of 75 metres in an easterly direction

SCHEDULE II



Limited Waiting Parking Place Mon-Sat 8am-6pm 2 hours no return within 2 hours

- (1) Arthur Street, Barrow-in-Furness, the east side from a point 6 metres south of its junction with Crellin Street for a distance of 18 metres in a southerly direction
- (2) Arthur Street, Barrow-in-Furness, the east side from a point 56 metres south of its junction with Crellin Street for a distance of 24 metres in a southerly direction
- (3) Arthur Street, Barrow-in-Furness, the east side from a point 56 metres north of its junction with Thompson Street for a distance of 24 metres in a northerly direction
- (4) Arthur Street, Barrow-in-Furness, the east side from a point 8 metres north of its junction with Thompson Street for a distance of 18 metres in a northerly direction
-  (5) Arthur Street, Barrow-in-Furness, the west side from a point 8 metres south of its junction with Crellin Street for a distance of 18 metres in a southerly direction
- (6) Arthur Street, Barrow-in-Furness, the west side from a point 56 metres south of its junction with Crellin Street for a distance of 24 metres in a southerly direction
- (7) Arthur Street, Barrow-in-Furness, the west side from a point 56 metres north of its junction with Thompson Street for a distance of 24 metres in a northerly direction
- (8) Arthur Street, Barrow-in-Furness, the west side from a point 8 metres north of its junction with Thompson Street for a distance of 12 metres in a northerly direction
- (9) Back Sutherland Street (west), Barrow-in-Furness, the west side from a point 5 metres north of its junction with Arnside Street for a distance of 6 metres in a northerly direction
-  (10) Back Sutherland Street (west), Barrow-in-Furness, the west side from a point 5 metres south of its junction with Arnside Street for a distance of 6 metres in a southerly direction
- (11) Back Sutherland Street (west), Barrow-in-Furness, the west side from a point 5 metres north of its junction with Lindal Street for a distance of 6 metres in a northerly direction
- (12) Back Sutherland Street (west), Barrow-in-Furness, the west side from a point 5 metres south of its junction with Lindal Street for a distance of 6 metres in a southerly direction
- (13) Back Sutherland Street (west), Barrow-in-Furness, the west side from a point 5 metres north of its junction with Lord Street for a distance of 6 metres in a northerly direction
- (14) Back Sutherland Street (west), Barrow-in-Furness, the west side from a point 5 metres south of its junction with Lord Street for a distance of 11 metres in a southerly direction
- (15) Back Sutherland Street (west), Barrow-in-Furness, the west side from a point 5 metres north of its junction with Harrison Street for a distance of 11 metres in a northerly direction

- (16) Brewery Street, Barrow-in-Furness, the west side from a point 5 metres north of its junction with Mill Street for a distance of 12 metres in a northerly direction
- (17) Buccleuch Street, Barrow-in-Furness, the south side from a point 7 metres east of its junction with Thwaite Street for a distance of 38 metres in an easterly direction
- (18) Cavendish Street, Barrow-in-Furness, the north side from a point 5 metres east of its junction with Thwaite Street for a distance of 24 metres in an easterly direction
- (19) Cavendish Street, Barrow-in-Furness, the south side from a point 25 metres east of its junction with Rawlinson Street for a distance of 36 metres in an easterly direction
- (20) Clifford Street, Barrow-in-Furness, the south side from a point 5 metres east of its junction with Lawson Street for a distance of 31 metres in an easterly direction
- (21) Clifford Street, Barrow-in-Furness, the south side from a point 78 metres east of its junction with Lawson Street for a distance of 24 metres in an easterly direction
- (22) Clifford Street, Barrow-in-Furness, the west side from a point 5 metres south of its junction with Parade Street for a distance of 10 metres in a southerly direction
- (23) Clifford Street, Barrow-in-Furness, the west side from a point 5 metres north of its junction with Keith Street for a distance of 10 metres in a northerly direction
- (24) Clifford Street, Barrow-in-Furness, the west side from a point 5 metres south of its junction with Keith Street for a distance of 6 metres in a southerly direction
- (25) Clifford Street, Barrow-in-Furness, the west side from a point 7 metres north of its junction with St. Vincent Street for a distance of 6 metres in a northerly direction
- (26) Clifford Street, Barrow-in-Furness, the west side from a point 7 metres south of its junction with St. Vincent Street for a distance of 6 metres in a southerly direction
- (27) Clifford Street, Barrow-in-Furness, the west side from a point 5 metres north of its junction with Duncan Street for a distance of 6 metres in a northerly direction
- (28) Clifford Street, Barrow-in-Furness, the west side from a point 5 metres south of its junction with Duncan Street for a distance of 6 metres in a southerly direction
- (29) Clifford Street, Barrow-in-Furness, the west side from a point 5 metres north of its junction with Sidney Street for a distance of 6 metres in a northerly direction
- (30) Crellin Street, Barrow-in-Furness, the north side from a point 5 metres east of its junction with Back Sutherland Street for a distance of 55 metres in an easterly direction
- (31) Crellin Street, Barrow-in-Furness, the south side from a point 7 metres east of its junction with Arthur Street for a distance of 10 metres in an easterly direction
- (32) Duncan Street, Barrow-in-Furness, the south side from a point 5 metres east of its junction with Lawson Street for a distance of 12 metres in an easterly direction



- (33) Gradwell Close, Barrow-in-Furness, the south side from its termination for a distance of 7.7 metres in a westerly direction
- (34) Harrison Street, Barrow-in-Furness, the north side from a point 5 metres west of its junction with Silverdale Street for a distance of 23 metres in a westerly direction
- (35) Hindpool Road Ramp, Barrow-in-Furness, the west side from a point 21 metres north of its junction with Michaelson Road for a distance of 90 metres in a northerly direction
- (36) Hindpool Road, Barrow-in-Furness, the south side from a point 50 metres south-east of its junction with Abbey Road for a distance of 95 metres in a southerly direction
- (37) Hindpool Road, Barrow-in-Furness, the west side from a point 250 metres south of its junction with Abbey Road for a distance of 23 metres in a southerly direction
-  (38) Hindpool Road, Barrow-in-Furness, the west side from a point 365 metres south of its junction with Abbey Road for a distance of 31 metres in a southerly direction
- (39) Keith Street, Barrow-in-Furness, the north side from a point 5 metres east of its junction with Lawson Street for a distance of 18 metres in an easterly direction
- (40) Keith Street, Barrow-in-Furness, the north side from a point 5 metres west of its junction with Clifford Street for a distance of 18 metres in a westerly direction
- (41) Keith Street, Barrow-in-Furness, the south side from a point 7 metres west of its junction with Clifford Street for a distance of 12 metres in a westerly direction
- (42) Keith Street, Barrow-in-Furness, the south side from a point 5 metres east of its junction with Lawson Street for a distance of 18 metres in a easterly direction
-  (43) Lawson Street, Barrow-in-Furness, the east side from a point 15 metres north of its junction with Market Street for a distance of 58 metres in a northerly direction
- (44) Lord Street, Barrow-in-Furness, the north side from a point 5 metres west of its junction with Silverdale Street for a distance of 6 metres in a westerly direction
- (45) Lord Street, Barrow-in-Furness, the north side from a point 7 metres east of its junction with Rawlinson Street for a distance of 6 metres in a easterly direction
- (46) Market Street, Barrow-in-Furness, the south side from a point 82 metres west of its junction with Duke Street for a distance of 23 metres in a westerly direction
- (47) Market Street, Dalton-in-Furness, the south side from a point 5 metres west of a point opposite its west junction with Slater Street for a distance of 50 metres in a westerly direction
- (48) Market Street, Dalton-in-Furness, the south side from a point 7 metres east of a point opposite its east junction with Wellington Street to a point 6 metres west of a point opposite its east junction with Wellington Street



- (49) Market Street, Dalton-in-Furness, the south side from a point 9 metres west of its junction with Station Road to a point 24 metres west of its junction with Station Road
- (50) Marsh Street, Barrow-in-Furness, the east side from a point 5 metres north of its junction with Thompson Street for a distance of 12 metres in a northerly direction
- (51) Marsh Street, Barrow-in-Furness, the east side from a point 58 metres north of its junction with Back Marsh Street (east) for a distance of 36 metres in a northerly direction
- (52) Marsh Street, Barrow-in-Furness, the east side from a point 17 metres north of its junction with Back Marsh Street (east) for a distance of 59 metres in a northerly direction
- (53) Marsh Street, Barrow-in-Furness, the west side from a point 10 metres south of its junction with Crellin Street for a distance of 12 metres in a southerly direction
- (54) Marsh Street, Barrow-in-Furness, the west side from a point 58 metres south of its junction with Crellin Street for a distance of 30 metres in a southerly direction
- (55) Marsh Street, Barrow-in-Furness, the west side from a point 5 metres north of its junction with Thompson Street for a distance of 30 metres in a northerly direction
- (56) Parade Street, Barrow-in-Furness, both sides from a point 5 metres east of its junction with Lawson Street for a distance of 12 metres in an easterly direction
- (57) Sidney Street, Barrow-in-Furness, the north side from a point 5 metres west of its junction with Clifford Street for a distance of 30 metres in a westerly direction
- (58) Sidney Street, Barrow-in-Furness, the north side from a point 7 metres east of its junction with Lawson Street for a distance of 24 metres in an easterly direction
- (59) Silverdale Street, Barrow-in-Furness, the west side from a point 7 metres north of its junction with Lord Street for a distance of 12 metres in a northerly direction
- (60) Silverdale Street, Barrow-in-Furness, the west side from a point 5 metres north of its junction with Harrison Street for a distance of 12 metres in a northerly direction
- (61) Silverdale Street, Barrow-in-Furness, the west side from a point 43 metres north of its junction with Lord Street for a distance of 18 metres in a northerly direction
- (62) Silverdale Street, Barrow-in-Furness, the west side from a point 5 metres south of its junction with Crellin Street for a distance of 30 metres in a southerly direction
- (63) St Vincent Street, Barrow-in-Furness, the north side from a point 10 metres east of its junction with Hindpool Road to a point 5 metres west of its junction with Lawson Street
- (64) St Vincent Street, Barrow-in-Furness, the north side from a point 5 metres east of its junction with Lawson Street for a distance of 12 metres in an easterly direction
- (65) St Vincent Street, Barrow-in-Furness, the north side from a point 7 metres west of its junction with Clifford Street for a distance of 12 metres in a westerly direction



- (66) St Vincent Street, Barrow-in-Furness, the south side from a point 5 metres east of its junction with Lawson Street for a distance of 18 metres in an easterly direction
- (67) St Vincent Street, Barrow-in-Furness, the south side from a point 7 metres west of its junction with Clifford Street for a distance of 18 metres in a westerly direction
- (68) St Vincent Street, Barrow-in-Furness, the south side from a point 7 metres west of its junction with Duke Street to a point 7 metres east of its junction with Clifford Street
- (69) Sutherland Street, Barrow-in-Furness, the east side from a point 7 metres north of its junction with Greengate Street to a point 5 metres south of its junction with Thompson Street
- (70) Sutherland Street, Barrow-in-Furness, the east side from a point 41 metres north of its junction with Thompson Street for a distance of 30 metres in a northerly direction
-  (71) Sutherland Street, Barrow-in-Furness, the east side from a point 43 metres south of its junction with Crellin Street for a distance of 30 metres in a southerly direction
- (72) Sutherland Street, Barrow-in-Furness, the east side from a point 7 metres south of its junction with Crellin Street for a distance of 18 metres in a southerly direction
- (73) Sutherland Street, Barrow-in-Furness, the west side from a point 59 metres north of its junction with Greengate Street for a distance of 12 metres in a southerly direction
- (74) Thwaite Street, Barrow-in-Furness, the west side from a point 8 metres south of its junction with Whitehead Street for a distance of 12 metres in a southerly direction
- (75) Thwaite Street, Barrow-in-Furness, the west side from a point 8 metres north of its junction with Buccleuch Street for a distance of 12 metres in a northerly direction
- (76) Thwaite Street, Barrow-in-Furness, the west side from a point 5 metres south of its junction with Buccleuch Street for a distance of 12 metres in a southerly direction
-  (77) Whitehead Street, Barrow-in-Furness, the north side from a point 8 metres east of its junction with Rawlinson Street for a distance of 30 metres in an easterly direction
- (78) Whitehead Street, Barrow-in-Furness, the south side from a point 5 metres east of its junction with Brewery Street for a distance of 14 metres in an easterly direction



SCHEDULE III

Limited Waiting Parking Place Mon-Sat 8am-6pm 1 hour no return within 2 hours

- (1) Allison Street, Barrow-in-Furness, the west side from a point 5 metres south of its junction with James Street for a distance of 6 metres in a southerly direction
- (2) Allison Street, Barrow-in-Furness, the west side from a point 5 metres north of its junction with Lord Street for a distance of 10 metres in a northerly direction
- (3) Allison Street, Barrow-in-Furness, the west side from a point 5 metres south of its junction with Lord Street for a distance of 11 metres in a southerly direction
- (4) Allison Street, Barrow-in-Furness, the west side from a point 5 metres north of its junction with Harrison Street for a distance of 12 metres in a northerly direction
-  (5) Allison Street, Barrow-in-Furness, the west side from a point 5 metres south of its junction with Harrison Street for a distance of 10 metres in a southerly direction
- (6) Allison Street, Barrow-in-Furness, the west side from a point 5 metres north of its junction with James Street for a distance of 8 metres in a northerly direction
- (7) Buccleuch Street, Barrow-in-Furness, the north side from a point 7 metres east of its junction with Duke Street for a distance of 12 metres in an easterly direction
- (8) Buccleuch Street, Barrow-in-Furness, the north side from a point 11 metres west of its junction with Dalton Road for a distance of 15 metres in an westerly direction
- (9) Buccleuch Street, Barrow-in-Furness, the north side from a point 17 metres west of its junction with Dalkeith Street for a distance of 18 metres in an westerly direction
-  (10) Buccleuch Street, Barrow-in-Furness, the north side from a point 18 metres west of its junction with Montague Street for a distance of 12 metres in an westerly direction
- (11) Buccleuch Street, Barrow-in-Furness, the south side from a point 17 metres west of its junction with Dalkeith Street to a point 5 metres east of its junction with Grange Crescent
- (12) Buccleuch Street, Barrow-in-Furness, the south side from a point 10 metres east of its junction with Dalkeith Street for a distance of 28 metres in an easterly direction
- (13) Buccleuch Street, Barrow-in-Furness, the south side from a point 5 metres west of its junction with the west building line of Dalton Road for a distance of 22 metres in an westerly direction
- (14) Buccleuch Street, Barrow-in-Furness, the south side from a point 7 metres east of its junction with Allison Street to a point 40 metres west of its junction with Rawlinson Street
- (15) Buccleuch Street, Barrow-in-Furness, the south side from a point 10 metres east of its junction with Fell Street for a distance of 12 metres in an easterly direction

- (16) Carlisle Street, Barrow-in-Furness, the west side from a point 15 metres south-east of its junction with High Street for a distance of 18 metres in a southerly direction
- (17) Carlisle Street, Barrow-in-Furness, the west side from a point 98 metres north of its junction with Buccleuch Street for a distance of 12 metres in a northerly direction
- (18) Cavendish Street, Barrow-in-Furness, the north side from a point 10 metres east of its junction with Slater Street for a distance of 34 metres in an easterly direction
- (19) Cavendish Street, Barrow-in-Furness, the north side from a point 10 metres east of its junction with Dalkeith Street for a distance of 66 metres in an easterly direction
- (20) Cavendish Street, Barrow-in-Furness, the north side from a point 8 metres east of its junction with Fell Street to a point 29 metres west of its junction with Allison Street
- (21) Cavendish Street, Barrow-in-Furness, the north side from a point 15 metres west of its junction with Rawlinson Street for a distance of 12 metres in a westerly direction 
- (22) Crellin Street, Barrow-in-Furness, the south side from a point 25 metres west of its junction with Allison Street for a distance of 21 metres in a westerly direction
- (23) Dalkeith Street, Barrow-in-Furness, the east side from a point 10 metres north of its junction with Buccleuch Street for a distance of 41 metres in a northerly direction
- (24) Dalton Road, Barrow-in-Furness, the west side from a point 10 metres south of its junction with High Street to a point 10 metres north of its junction with Buccleuch Street
- (25) Drake Street, Barrow-in-Furness, the south side from a point 10 metres south-west of its junction with Holker Street to a point 10 metres north-east of its junction with Wordsworth Street
- (26) Dryden Street, Barrow-in-Furness, the south-east side from a point 15 metres south-west of its junction with Holker Street to a point 10 metres north-east of its junction with Shakespeare Street 
- (27) Dryden Street, Barrow-in-Furness, the south-east side from a point 10 metres north-east of its junction with Wordsworth Street for a distance of 19 metres in a north-east direction
- (28) Duke Street, Barrow-in-Furness, the east side from a point 10 metres north of its junction with Buccleuch Street for a distance of 24 metres in a northerly direction
- (29) Duke Street, Barrow-in-Furness, the east side from a point 10 metres south of its junction with Buccleuch Street to a point 46 metres north of its junction with Cavendish Street
- (30) Duke Street, Barrow-in-Furness, the east side from a point 22 metres south of its junction with Cavendish Street for a distance of 30 metres in a southerly direction
- (31) Emlyn Street, Barrow-in-Furness, the west side from a point 10 metres north of its junction with Buccleuch Street for a distance of 24 metres in a northerly direction

- (32) Fell Street, Barrow-in-Furness, the east side from a point 15 metres north of its junction with Crellin Street for a distance of 45 metres in a northerly direction
- (33) Fell Street, Barrow-in-Furness, the west side from a point 10 metres south of its junction with Buccleuch Street to a point 34 metres north of its junction with Cavendish Street
- (34) Fell Street, Barrow-in-Furness, the west side from a point 10 metres north of its junction with Cavendish Street for a distance of 24 metres in a northerly direction
- (35) Hall Street, Barrow-in-Furness, the south side from a point 5 metres west of its junction with Rawlinson Street for a distance of 18 metres in a westerly direction
- (36) Hartington Street, Barrow-in-Furness, both sides from a point 10 metres south-west of its junction with Nelson Street / Drake Street to a point 10 metres north-west of its junction with Dryden Street / Collingwood Street
-  (37) Hartington Street, Barrow-in-Furness, the east side from a point 15 metres north-west of its junction with Drake Street to a point 15 metres south-east of its junction with Raleigh Street
- (38) Hartington Street, Barrow-in-Furness, the east side from a point 14 metres north of its junction with Raleigh Street / Anson Street to a point 16 metres south of its junction with Blake Street
- (39) Hartington Street, Barrow-in-Furness, the south-west side from a point 16 metres south of its junction with Blake Street for a distance of 17 metres in a southerly direction
- (40) Hartington Street, Barrow-in-Furness, the west side from a point 14 metres north of its junction with Raleigh Street for a distance of 59 metres in a northerly direction
- (41) Hartington Street, Barrow-in-Furness, the west side from a point 15 metres north-west of its junction with Nelson Street for a distance of 35 metres in a north-westerly direction
-  (42) Hartington Street, Barrow-in-Furness, the west side from a point 65 metres north of its junction with Nelson Street to a point 15 metres south of its junction with Anson Street
- (43) High Street, Barrow-in-Furness, the north side from a point 68 metres west of its junction with Dalkeith Street for a distance of 50 metres in a westerly direction
- (44) Holker Street, Barrow-in-Furness, the west side from a point 90 metres north-west of its junction with Station Approach for a distance of 80 metres in a south-easterly direction
- (45) Holker Street, Barrow-in-Furness, the west side from a point 10 metres north of its junction with Dryden Street for a distance of 25 metres in a northerly direction
- (46) Holker Street, Barrow-in-Furness, the west side from a point 26 metres south of its junction with Milton Street for a distance of 16 metres in a northerly direction
- (47) Manchester Street, Barrow-in-Furness, the east side from a point 58 metres north of its junction with Buccleuch Street for a distance of 12 metres in a northerly direction

- (48) Milton Street, Barrow-in-Furness, the north-west side from a point 10 metres north-east of its junction with Back Wordsworth Street to a point 10 metres south west of its junction with Holker Street
- (49) Raleigh Street, Barrow-in-Furness, the north side from a point 5 metres north-east of its junction with Wordsworth Street to a point 5 metres south-west of its junction with Holker Street
- (50) Rawlinson Street, Barrow-in-Furness, the east side from a point 32 metres south of its junction with Buccleuch Street to a point 10 metres north of its junction with Cavendish Street
- (51) Rawlinson Street, Barrow-in-Furness, the east side from a point 15 metres south of its junction with Cavendish Street to a point 10 metres north of its junction with Crellin Street
- (52) Rawlinson Street, Barrow-in-Furness, the east side from a point 10 metres south of its junction with Crellin Street for a distance of 44 metres in a southerly direction
- (53) Rawlinson Street, Barrow-in-Furness, the east side from a point 10 metres north of its junction with Lord Street to a point 60 metres south of its junction with Crellin Street 
- (54) Rawlinson Street, Barrow-in-Furness, the west side from a point 87 metres north of its junction with Buccleuch Street for a distance of 18 metres in a northerly direction
- (55) School Street, Barrow-in-Furness, the west side from a point 5 metres north of its junction with Harrison Street for a distance of 12 metres in a northerly direction
- (56) Scott Street, Barrow-in-Furness, the north side from a point 48 metres east of its junction with Dalkeith Street for a distance of 60.4 metres in an easterly direction
- (57) Scott Street, Barrow-in-Furness, the south side from a point 10 metres east of its junction with Dalkeith Street for a distance of 80 metres in an easterly direction
- (58) Scott Street, Barrow-in-Furness, the south side from a point 94 metres east of its junction with Dalkeith Street for a distance of 14.4 metres in an easterly direction 
- (59) Shakespeare Street, Barrow-in-Furness, the south-west side from a point 10 metres south-east of its junction with Milton Street to a point 10 metres north-west of its junction with Dryden Street
- (60) Slater Street, Barrow-in-Furness, the east side from a point 13 metres north of its junction with Buccleuch Street for a distance of 12 metres in a northerly direction
- (61) Wallace Street, Barrow-in-Furness, the east side from a point 5 metres north of its junction with Buccleuch Street for a distance of 11 metres in a northerly direction
- (62) Wordsworth Street, Barrow-in-Furness, the north-east side from a point 10 metres south-east of its junction with Back Drake Street to a point 10 metres north-west of its junction with Dryden Street

- (63) Wordsworth Street, Barrow-in-Furness, the north-west side from a point 15 metres north-west of its junction with Drake Street to a point 15 metres south-east of its junction with Raleigh Street
- (64) Wordsworth Street, Barrow-in-Furness, the south-west side from a point 10 metres south-east of its junction with Drake Street for a distance of 15 metres in a south-easterly direction
- (65) Wordsworth Street, Barrow-in-Furness, the south-west side from a point 45 metres south-east of its junction with Drake Street to a point 10 metres north-west of its junction with Dryden Street

SCHEDULE IV

Limited Waiting Parking Place Mon-Sat 8am-6pm 2 hours no return within 4 hours

- (1) Albert Street, Barrow-in-Furness, both sides from a point 8 metres east of its junction with Shore Street for a distance of 25 metres in an easterly direction
- (2) Albert Street, Barrow-in-Furness, the north side from a point 10 metres east of its junction with Church Street to a point 10 metres west of its junction with Brown Street
- (3) Albert Street, Barrow-in-Furness, the north side from a point 10 metres east of its junction with Brown Street to a point 10 metres west of its junction with School Street
- (4) Albert Street, Barrow-in-Furness, the south-east side from a point 5 metres south-west of its junction with Cross Street to its junction with Back School Street / Cross Street
- (5) Albert Street, Barrow-in-Furness, the south-east side from a point 8 metres south of its junction with School Street to its junction with Back School Street / Cross Street
- (6) Albert Street, Barrow-in-Furness, the south-east side from a point 5 metres north-east of its junction with Cross Street for a distance of 65 metres in a north-east direction
- (7) Allison Street, Barrow-in-Furness, the west side from a point 10 metres south of its junction with Greengate Street for a distance of 9 metres in a southerly direction
- (8) Allison Street, Barrow-in-Furness, the west side from a point 10 metres south of its junction with Mount Pleasant to a point 10 metres north of its junction with Storey Square
- (9) Allison Street, Barrow-in-Furness, the west side from a point 10 metres north of its junction with Mount Pleasant for a distance of 15 metres in a northerly direction
- (10) Bath Street, Barrow-in-Furness, the north-east side from a point 10 metres north-west of its junction with Vernon Street to a point 10 metres south-east of its junction with Napier Street
- (11) Brown Street, Barrow-in-Furness, both sides from its junction with Albert Street to the street end
- (12) Burlington Street, Barrow-in-Furness, the east side from a point 5 metres north of its junction with Hardy Street to a point 44 metres south of its junction with Schneider Square
- (13) Burlington Street, Barrow-in-Furness, the west side from a point 25 metres south of its junction with Schneider Square for a distance of 18 metres in a northerly direction
- (14) Church Street, Barrow-in-Furness, both sides from a point 5 metres south of its junction with Stark Street to a point 5 metres north of its junction with Albert Street
- (15) Church Street, Barrow-in-Furness, both sides from a point 5 metres south of its junction with Albert Street for a distance of 60 metres in a southerly direction

- (16) Church Street, Barrow-in-Furness, the east side from a point 15 metres south of its junction with Mount Pleasant for a distance of 30 metres in a southerly direction
- (17) Church Street, Barrow-in-Furness, the east side from a point 10 metres south of its junction with Storey Square for a distance of 40 metres in a southerly direction
- (18) Church Street, Barrow-in-Furness, the south-west side from a point 10 metres south-west of its junction with Fisher's Yard to a point 20 metres south-west of its junction with Fisher's Yard
- (19) Church Street, Barrow-in-Furness, the west side from a point 10 metres north of its junction with Ramsden Street for a distance of 35 metres in a northerly direction
- (20) Church Street, Barrow-in-Furness, the west side from a point 5 metres south of its junction with Spring Street for a distance of 24 metres in a southerly direction
- (21) Collingwood Street, Barrow-in-Furness, the north-west side from a point 62 metres south-west of its junction with Keyes Street to a point 68 metres south-west of its junction with Hartington Street
- (22) Collingwood Street, Barrow-in-Furness, the north-west side from a point 78 metres south-west of its junction with Keyes Street to a point 10 metres north-east of its junction with Bath Street
- (23) Collingwood Street, Barrow-in-Furness, the south-east side from a point 15 metres north-east of its junction with Bath Street for a distance of 74 metres in a north-easterly direction
- (24) Cross Street, Barrow-in-Furness, the south-west side from a point 5 metres south-east of its junction with Ramsden Street to a point 5 metres north of its junction with Albert Street
- (25) Dalton Road, Barrow-in-Furness, the west side from a point 5 metres south of its junction with Duke Street to a point 5 metres north of its junction with Hardy Street
- (26) Dalton Road, Barrow-in-Furness, the west side from a point 5 south of its junction with Hardy Street to a point 5 metres north of its junction with The Strand
- (27) Dalton Road, Barrow-in-Furness, the east side from a point 5 south of its junction with Fisher Street to a point 5 metres north of its junction with The Strand
- (28) Dumfries Street, Barrow-in-Furness, both sides from a point 5 metres east of its junction with Sutherland Street to a point 5 metres west of its junction with Marsh Street
- (29) Dundonald Street, Barrow-in-Furness, both sides from a point 10 metres north-west of its junction with Howard Street to a point 10 metres south-west of its junction with Bath Street
- (30) Farm Street, Barrow-in-Furness, the north side from a point 15 metres east of its junction with Michaelson Road for a distance of 40 metres in an easterly direction
- (31) Farm Street, Barrow-in-Furness, the south side from a point 30 metres west of its junction with Dunbar Street to a point 15 metres east of its junction with Trinity Street

- (33) Egerton Court, Barrow-in-Furness, the east side from a point 30 metres south of its junction with Ramsden Dock Road for a distance of 27 metres in a southerly direction
- (34) Egerton Court, Barrow-in-Furness, the west side from a point 30 metres south of its junction with Ramsden Dock Road for a distance of 27 metres in a southerly direction
- (35) Farm Street, Barrow-in-Furness, both sides from a point 5 metres east of its junction with Rothesay Street / Dunoon Street for a distance of 14 metres in a easterly direction
- (36) Farm Street, Barrow-in-Furness, the north side from a point 10 metres west of its junction with Dunoon Street for a distance of 110 metres in a westerly direction
- (37) Ferry Road, Barrow-in-Furness, the east side from a point 14 metres north-west of its junction with Burnaby Street for a distance of 29 metres in a north-westerly direction
- (38) Ferry Road, Barrow-in-Furness, the north-east side from a point 10 metres south-east of its junction with Stewart Street for a distance of 32 metres in a south-easterly direction
- (39) Ferry Road, Barrow-in-Furness, the north-east side from a point 9 metres north-west of its junction with St Patrick's Road for a distance of 5 metres in a north-westerly direction
- (40) Ferry Road, Barrow-in-Furness, the north-east side from a point 15 metres south-east of its junction with Earle Street for a distance of 6 metres in a south-east direction
- (41) Ferry Road, Barrow-in-Furness, the north-east side from a point 14 metres south-east of its junction with Burnaby Street for a distance of 27 metres in a south-easterly direction
- (42) Ferry Road, Barrow-in-Furness, the north-east side from a point 10 metres south-east of its junction with Cameron Street for a distance of 12 metres in a southerly direction
- (43) Ferry Road, Barrow-in-Furness, the north-east side from a point 10 metres south-east of its junction with St Patrick's Road for a distance of 41 metres in a south-easterly direction
- (44) Ferry Road, Barrow-in-Furness, the north-east side from a point 5 metres south-east of its junction with Newry Street for a distance of 18 metres in an easterly direction
- (45) Ferry Road, Barrow-in-Furness, the north-east side from a point 29.6 metres south-east of its junction with Ferry Road for a distance of 19.2 metres in a south-east direction
- (46) Ferry Road, Barrow-in-Furness, the south side from a point 14 metres south-east of its junction with Burnaby Street for a distance of 30 metres in a south-easterly direction
- (47) Ferry Road, Barrow-in-Furness, the south-east side from a point 10 metres south-east of its junction with St Patrick's Road for a distance of 43 metres in a southerly direction
- (48) Ferry Road, Barrow-in-Furness, the south-west side from a point 9 metres north-west of its junction with St Patrick's Road for a distance of 5 metres in a north-westerly direction

- (49) Ferry Road, Barrow-in-Furness, the south-west side from a point 8 metres north-west of its junction with Burnaby Street to its junction with Stanley Street
- (50) Ferry Road, Barrow-in-Furness, the south-west side from a point 8 metres north-west of its junction with Burnaby Street to its junction with Stanley Street
- (51) Ferry Road, Barrow-in-Furness, the south-west side from a point 12 metres south-east of its junction with Cameron Street to the head of the cul-de-sac
- (52) Ferry Road, Barrow-in-Furness, the south-west side from a point 15 metres south-east of its junction with Earle Street for a distance of 31 metres in a south-east direction
- (53) Ferry Road, Barrow-in-Furness, the south-west side from a point 10 metres south-east of its junction with Stewart Street for a distance of 32 metres in a south-easterly direction
- (54) Island Road, Barrow-in-Furness, the north side from a point 10 metres east of its junction with Rothesay Street for a distance of 55 metres in an easterly direction
- (55) Island Road, Barrow-in-Furness, the north side from a point 10 metres east of its junction with Dunbar Street for a distance of 105 metres in an easterly direction
- (56) Island Road, Barrow-in-Furness, the south side from a point 21.6 metres east of its junction with Anchor Road for a distance of 63.4 metres in an easterly direction
- (57) Island Road, Barrow-in-Furness, the south side from a point 10 metres east of its junction with Anchor Road for a distance of 5 metres in an easterly direction
- (58) Ivy Avenue, Barrow-in-Furness, both sides from a point 5 metres east of its junction with St Patrick's Road for a distance of 28 metres in an easterly direction
- (59) James Watt Terrace, Barrow-in-Furness, the north side from a point 10 metres east of its junction with Siemen's Street for a distance of 107 metres in an easterly direction
- (60) James Watt Terrace, Barrow-in-Furness, the south side from a point 10 metres east of its junction with Siemen's Street to a point 10 metres west of its junction with Ramsden Dock Road
- (61) Michaelson Road, Barrow-in-Furness, the east side from a point 98 metres north of its junction with Buccleuch Dock Road for a distance of 35 metres in a northerly direction
- (62) Michaelson Road, Barrow-in-Furness, the west side from a point 355 metres north of its junction with Bridge Road for a distance of 10 metres in a northerly direction
- (63) Ramsden Dock Road, Barrow-in-Furness, the east side from a point 10 metres south of its junction with Athol Street for a distance of 55 metres in a southerly direction
- (64) Ramsden Dock Road, Barrow-in-Furness, the south side from a point 10 metres east of its junction with Siemen's Street for a distance of 100 metres in an easterly direction

- (65) Ramsden Dock Road, Barrow-in-Furness, the west side from a point 10 metres south-east of its junction with James Watt Terrace for a distance of 37.5 metres in an easterly direction
- (66) Schooner Street, Barrow-in-Furness, the west side from a point 10 metres north of its junction with Sloop Street for a distance of 25 metres in a northerly direction
- (67) Schooner Street, Barrow-in-Furness, the west side from a point 15 metres south of its junction with Steamer Street for a distance of 30 metres in a southerly direction
- (68) Ship Street, Barrow-in-Furness, the east side from a point 10 metres north of its junction with Sloop Street for a distance of 85 metres in a northerly direction
- (69) Ship Street, Barrow-in-Furness, the west side from a point 35 metres south of its junction with Island Road for a distance of 97 metres in a southerly direction
- (70) Siemen's Street, Barrow-in-Furness, the west side from a point 10 metres south of its junction with Ramsden Dock Road for a distance of 65 metres in a south-west direction
- (71) Sloop Street, Barrow-in-Furness, the south side from a point 10 metres west of its junction with Schooner Street for a distance of 50 metres in a westerly direction
- (72) Sloop Street, Barrow-in-Furness, the south side from a point 25 metres east of its junction with Ship Street for a distance of 30 metres in an easterly direction
- (73) St Andrew's Street, Barrow-in-Furness, the east side from a point 10 metres south of its junction with Ancaster Street for a distance of 24 metres in a southerly direction
- (74) St Andrew's Street, Barrow-in-Furness, the west side from a point 10 metres south of its junction with Athol Street for a distance of 50 metres in a southerly direction
- (75) St Patrick's Road, Barrow-in-Furness, the north-west side from a point 113 metres north-east of its junction with Ferry Road to a point 101 metres south-west of its junction with Stanley Road
- (76) Stanley Road, Barrow-in-Furness, the north side from a point 175 metres west of the head of the cul-de-sac to its junction with Ferry Road
- (77) Stanley Road, Barrow-in-Furness, the south side from a point 5 metres west of its junction with Burnaby Street for a distance of 20 metres in a westerly direction
- (78) Stanley Road, Barrow-in-Furness, the south side from a point 5 metres east of its junction with Burnaby Street for a distance of 108 metres in an easterly direction
- (79) Steamer Street, Barrow-in-Furness, the north side from a point 15 metres east of its junction with Ship Street for a distance of 45 metres in an easterly direction
- (80) Steamer Street, Barrow-in-Furness, the north side from a point 15 metres west of its junction with Schooner Street for a distance of 32 metres in a westerly direction

- (81) Stewart Street, Barrow-in-Furness, the east side from a point 28 metres north of its junction with Ferry Road to its junction with Back Stanley Road
- (82) Stewart Street, Barrow-in-Furness, the west side from its junction with Back Ferry Road to its junction with Back Stanley Road

SCHEDULE V


Disc Zone (At All Times) Waiting limited to 2 hrs no return within 2 hrs 8am-6pm and 4 hrs no return within 2 hrs 6pm-8am

- (1) Abercorn Street, Barrow-in-Furness, the north side from a point 30 metres east of its junction with Anchor Road for a distance of 105 metres in an easterly direction
- (2) Abercorn Street, Barrow-in-Furness, the south side from a point 30 metres east of its junction with Anchor Road for a distance of 110 metres in an easterly direction
- (3) Aberdare Street, Barrow-in-Furness, both sides from a point 10 metres east of its junction with St Andrew's Street to a point 10 metres west of its junction with Ancaster Street
- (4) Aberdeen Street, Barrow-in-Furness, the north side from a point 30 metres east of its junction with Anchor Road for a distance of 70 metres in an easterly direction
- (5) Aberdeen Street, Barrow-in-Furness, the south side from a point 30 metres east of its junction with Anchor Road for a distance of 73 metres in an easterly direction
- (6) Afton Street, Barrow-in-Furness, both sides from a point 10 metres south of its junction with Athol Street for a distance of 50 metres in a southerly direction
- (7) Ancaster Street, Barrow-in-Furness, the north side from a point 10 metres east of its junction with St Andrew's Street for a distance of 225 metres in an easterly direction
- (8) Anchor Road, Barrow-in-Furness, the west side from a point 10 metres south of its junction with Aberdeen Street for a distance of 55 metres in a southerly direction
- (9) Anchor Road, Barrow-in-Furness, the west side from a point 10 metres south of its junction with Island Road for a distance of 60 metres in a southerly direction
- (10) Andover Street, Barrow-in-Furness, both sides from a point 10 metres east of its junction with St Andrew's Street to a point 10 metres west of its junction with Ancaster Street
- (11) Annan Street, Barrow-in-Furness, both sides from a point 10 metres south of its junction with Athol Street for a distance of 50 metres in a southerly direction
- (12) Athol Street, Barrow-in-Furness, the north side from a point 10 metres west of its junction with St Andrew's Street to its junction with Back Ramsden Dock Road east junction
- (13) Ayr Street, Barrow-in-Furness, both sides from a point 10 metres south of its junction with Athol Street for a distance of 50 metres in a southerly direction
- (14) Barque Street, Barrow-in-Furness, the west side from a point 17 metres west of its junction with Steamer Street for a distance of 75 metres in a southerly direction
- (15) Bridge Approach, Barrow-in-Furness, the north side from a point 51 metres west of its junction with North Road for a distance of 29 metres in a westerly direction

- (16) Bridge Approach, Barrow-in-Furness, the south side from a point 50 metres west of its junction with Bridge Road for a distance of 20 metres in a westerly direction
- (17) Bridge Approach, Barrow-in-Furness, the south side from a point 77 metres west of its junction with Bridge Road for a distance of 15 metres in a westerly direction
- (18) Bridge Road, Barrow-in-Furness, the south-west side from a point 25 metres north-west of its junction with Michaelson Road for a distance of 20 metres in a north-west direction
- (19) Brig Street, Barrow-in-Furness, the east side from a point 15 metres south of its junction with Steamer Street for a distance of 75 metres in a southerly direction
- (20) Burnaby Street, Barrow-in-Furness, the east side from a point 28 metres north of its junction with Ferry Road for a distance of 6 metres in a north-east direction
- (21) Burnaby Street, Barrow-in-Furness, the west side from a point 10 metres south of its junction with Stanley Road to its junction with Back Ferry Road
- (22) Buxton Street, Barrow-in-Furness, the east side from a point 15 metres south of its junction with Farm Street for a distance of 37 metres in a southerly direction
- (23) Buxton Street, Barrow-in-Furness, the west side from a point 30 metres north of its junction with Island Road for a distance of 45 metres in a northerly direction
- (24) Cameron Street, Barrow-in-Furness, the east side from a point 28 metres north of its junction with Ferry Road to a point 6 metres south of its junction with Back Stanley Road
- (25) Cameron Street, Barrow-in-Furness, the west side from its junction with Back Ferry Road to a point 6 metres south of its junction with Back Stanley Road
- (26) Dunbar Street, Barrow-in-Furness, the west side from a point 10 metres north of its junction with Island Road for a distance of 30 metres in a northerly direction
- (27) Dundalk Street, Barrow-in-Furness, the south side from a point 10 metres east of its junction with Dunbar Street for a distance of 105 metres in an easterly direction
- (28) Dundee Street, Barrow-in-Furness, the north side from its junction with Dunoon Street for a distance of 201 metres in a westerly direction
- (29) Dunoon Street, Barrow-in-Furness, the east side from its junction with Dundee Street for a distance of 90 metres in a southerly direction
- (30) Dunvegan Street, Barrow-in-Furness, the northern side from a point 10 metres east of its junction with Rothesay Street for a distance of 56 metres in an easterly direction
- (31) Earle Street, Barrow-in-Furness, the east side from a point 28 metres north of its junction with Ferry Road to its junction with Back Stanley Road
- (32) Earle Street, Barrow-in-Furness, the west side from its junction with Back Ferry Road to its junction with Back Stanley Road

- (32) Florence Street, Barrow-in-Furness, both sides from a point 5 metres east of its junction with Sutherland Street to a point 5 metres west of its junction with Marsh Street
- (33) Geneva Street, Barrow-in-Furness, both sides from a point 5 metres south-east of its junction with Ramsden Street to a point 5 metres north-west of its junction with Albert Street
- (34) Greengate Street, Barrow-in-Furness, both sides from a point 21 metres north-east of its junction with Sutherland Street for a distance of 65 metres in a north-east direction
- (35) Greengate Street, Barrow-in-Furness, the north-west side from a point 51 metres north-east of its junction with Rawlinson Street for a distance of 45 metres in a north-east direction
- (36) Hawke Street, Barrow-in-Furness, the north-west side from a point 10 metres north-west of its junction with Howard Street to a point 10 metres south-west of its junction with Bath Street
- (37) Howard Street, Barrow-in-Furness, the south-west side from a point 10 metres north-west of its junction with Dundonald Street to a point 10 metres south-west of its junction with Nelson Street
- (38) Keyes Street, Barrow-in-Furness, the north-east side from a point 10 metres south-east of its junction with Nelson Street to a point 10 metres north-west of its junction with Collingwood Street
- (39) Marsh Street, Barrow-in-Furness, the east side from a point 8 metres north of its junction with Ramsden Street to a point 45 metres north of its junction with Florence Street
- (40) Mount Pleasant, Barrow-in-Furness, the north side from a point 10 metres east of its junction with Church Street to a point 5 metres west of its junction with Paradise Street
- (41) Mount Pleasant, Barrow-in-Furness, the north side from a point 5 metres east of its junction with Paradise Street to a point 5 metres west of its junction with School Street
- (42) Mount Pleasant, Barrow-in-Furness, the north side from a point 5 metres east of its junction with School Street to a point 30 metres west of its junction with Rawlinson Street
- (43) Mount Pleasant, Barrow-in-Furness, the south side from a point 5 metres west of its junction with Paradise Street for a distance of 12 metres in a westerly direction
- (44) Napier Street, Barrow-in-Furness, the north-west side from a point 10 metres north-east of its junction with Bath Street to a point 10 metres south-west of its junction with Keyes Street
- (45) Napier Street, Barrow-in-Furness, the south-east side from a point 10 metres north-east of its junction with Back Bath Street to a point 10 metres south-west of its junction with Keyes Street
- (46) Nelson Street, Barrow-in-Furness, both sides from a point 10 metres north-east of its junction with Howard Street to a point 10 metres south-west of its junction with Bath Street

- (47) Nelson Street, Barrow-in-Furness, both sides from a point 10 metres north-east of its junction with Bath Street to a point 10 metres south-west of its junction with Keyes Street
- (48) Paradise Street, Barrow-in-Furness, the east side from a point 10 metres south of its junction with Mount Pleasant to a point 10 metres north of its junction with Storey Square
- (49) Paradise Street, Barrow-in-Furness, the east side from a point 10 metres south of its junction with Storey Square to a point 10 metres north of its junction with Ramsden Street
- (50) Paradise Street, Barrow-in-Furness, the east side from a point 6 metres south of its junction with Mount Pleasant for a distance of 10 metres in a southerly direction
- (51) Penrith Place, Barrow-in-Furness, both sides from a point 5 metres south of its junction with Mercer Street to its junction with Back Penrith Place / Penrith Street
- (52) Penrith Street, Barrow-in-Furness, both sides from a point 5 metres north of its junction with Ramsden Street to the street end
- (53) Ramsden Dock Road, Barrow-in-Furness, both sides from a point 10 metres north of its junction with Athol Street for a distance of 17 metres in an easterly direction
- (54) Ramsden Street, Barrow-in-Furness, the north side from a point 10 metres east of its junction with Church Street to a point 10 metres west of its junction with Paradise Street
- (55) Ramsden Street, Barrow-in-Furness, the north side from a point 10 metres east of its junction with Paradise Street to a point 10 metres west of its junction with School Street
- (56) Ramsden Street, Barrow-in-Furness, the north side from a point 10 metres east of its junction with School Street to a point 10 metres west of its junction with Back Rawlinson Street
- (57) Ramsden Street, Barrow-in-Furness, the north side from a point 10 metres east of its junction with Duke Street to a point 10 metres west of its junction with Church Street
- (58) Rawlinson Street, Barrow-in-Furness, the east side from a point 10 metres south-east of its junction with Mercer Street for a distance of 20 metres in a southerly direction
- (59) Rodney Street, Barrow-in-Furness, both sides from a point 10 metres north-west of its junction with Howard Street to a point 10 metres south-west of its junction with Bath Street
- (60) School Street, Barrow-in-Furness, both sides from a point 10 metres south of its junction with Ramsden Street to a point 10 metres north of its junction with Albert Street
- (61) School Street, Barrow-in-Furness, both sides from a point 10 metres south of its junction with Albert Street to a point 5 metres north of its junction with Lumley Street
- (62) School Street, Barrow-in-Furness, both sides from a point 10 metres south of its junction with Mount Pleasant to a point 10 metres north of its junction with Storey Square
- (63) School Street, Barrow-in-Furness, the west side from a point 10 metres south of its junction with Storey Square to a point 10 metres north of its junction with Ramsden Street

- (64) School Street, Barrow-in-Furness, the west side from a point 10 metres south of its junction with Greengate Street for a distance of 10 metres in a south-east direction
- (65) Storey Square, Barrow-in-Furness, the south side from a point 10 metres west of its junction with Rawlinson Street for a distance of 9 metres in a westerly direction
- (66) Storey Square, Barrow-in-Furness, the south side from a point 31 metres west of its junction with Rawlinson Street to a point 10 metres east of its junction with School Street
- (67) Storey Square, Barrow-in-Furness, the south side from a point 10 metres west of its junction with School Street for a distance of 28 metres in a westerly direction
- (68) Sutherland Street, Barrow-in-Furness, the south-west side from a point 15 metres south-east of its junction with Greengate Street to a point 15 metres north-west of its junction with Ramsden Street
-  (69) Trinity Street, Barrow-in-Furness, the west side from a point 10 metres south of its junction with Farm Street for a distance of 45 metres in a southerly direction
- (70) Trinity Street, Barrow-in-Furness, the west side from a point 10 metres north of its junction with Island Road for a distance of 20 metres in a northerly direction
- (71) Vernon Street, Barrow-in-Furness, the north-west side from a point 10 metres north-east of its junction with Back Bath Street to a point 10 metres south-west of its junction with Keyes Street
- (72) Vernon Street, Barrow-in-Furness, the south-east side from a point 10 metres north-east of its junction with Bath Street to a point 10 metres south-west of its junction with Keyes Street



SCHEDULE VI



Limited Waiting Parking Place Mon-Sat 8am-6pm 1 hour no return within 1 hour

- (1) Duke Street, Askam-in-Furness, the west side from a point 5.5 metres north of its junction with Lord Street for a distance of 28 metres in a northerly direction

SCHEDULE VII

Prohibition Of Waiting At Any Time



- (1) Abbey Road, Barrow-in-Furness, both sides from its junction with Hindpool Road to its junction with Rawlinson Street and Holker Street
- (2) Abbey Road, Barrow-in-Furness, both sides from its junction with Holker Street and Rawlinson Street to its junction with Hollow Lane and Hawcoat Lane
- (3) Abbey Road, Barrow-in-Furness, the north-west side from its junction with Dane Avenue for a distance of 220 metres in a north-easterly direction
- (4) Abbey Road, Barrow-in-Furness, the south-east side from its junction with Leith Flat Brow to its junction with the entrance to Our Lady's Chetwynde School
-  (5) Abbey Road, Barrow-in-Furness, the south-east side from a point 10 metres north-east of its junction with Croslands Park Road to a point 10 metres south-west of its junction with Croslands Park Road
- (6) Abbey Road, Barrow-in-Furness, the south-east side from its junction with the entrance to Our Lady's Chetwynde School in a south westerly direction to a point 70 metres north-east of its junction with Infield Park
- (7) Abbey Road, Barrow-in-Furness, the south-west side from its junction with Infield Park for a distance of 70 metres in a north-easterly direction
- (8) Abbey Road, Dalton-in-Furness, the east side from its junction with Market Street for a distance of 41 metres in a southerly direction
- (9) Abbey Road, Dalton-in-Furness, the west side from its junction with Market Street for a distance of 34 metres in a southerly direction
-  (10) Abercorn Street, Barrow-in-Furness, both sides from its junction with St Andrew's Street for a distance of 10 metres in a south-west direction
- (11) Abercorn Street, Barrow-in-Furness, the north side from its junction with Anchor Road to its junction with back Anchor Road
- (12) Abercorn Street, Barrow-in-Furness, the south side from its junction with Anchor Road for a distance of 29 metres in an easterly direction
- (13) Aberdeen Street, Barrow-in-Furness, the north side from its junction with Schooner Street to its junction with back Anchor Road
- (14) Aberdeen Street, Barrow-in-Furness, the south side from its junction with Schooner Street to a point 30 metres east of its junction with Anchor Road
- (15) Aberdeen Street, Barrow-in-Furness, the south side from its junction with St Andrew's Street for a distance of 10 metres in a south-westerly direction

- (16) Afton Street, Barrow-in-Furness, both sides from its junction with Athol Street for a distance of 10 metres in a southerly direction
- (17) Ainslie Street, Barrow-in-Furness, both sides from its junction with Warwick Street for a distance of 27 metres in a north-west direction
- (18) Ainslie Street, Barrow-in-Furness, both sides from a point 5 metres north-west of its junction with Settle Street to a point 5 metres both of its junction with Settle Street
- (19) Ainslie Street, Barrow-in-Furness, both sides from a point 15 metres north of its junction with Rutland Street to a point 15 metres south of its junction with Oxford Street
- (20) Ainslie Street, Barrow-in-Furness, the east side from its junction with Abbey Road to a point 5 metres north-west of its junction with Warwick Street
- (21) Ainslie Street, Barrow-in-Furness, the east side from its junction with Devonshire Road to its junction with Romney Road 
- (22) Ainslie Street, Barrow-in-Furness, the north-east side from its junction with Newport Street for a distance of 30 metres in a north-west direction
- (23) Ainslie Street, Barrow-in-Furness, the south-west side from a point 35 metres south-east of its junction with Cotswold Crescent for a distance of 25 metres in a south-east direction
- (24) Ainslie Street, Barrow-in-Furness, the west side from a point 45 metres north-west of its junction with Abbey Road to a point 5 metres north-west of its junction with Warwick Street
- (25) Ainslie Street, Barrow-in-Furness, the west side from its junction with Abbey Road for a distance of 27 metres in a northerly direction
- (26) Ainslie Street, Barrow-in-Furness, the west side from a point 5 metres north-west of its junction with Dorset Street to a point 5 metres south-east of its junction with Dorset Street
- (27) Ainslie Street, Barrow-in-Furness, the west side from a point 10 metres north-west of its junction with Cotswold Crescent to a point 20 metres south-east of its junction with Cotswold Crescent 
- (28) Ainslie Street, Barrow-in-Furness, the west side from its junction with Devonshire Road to a point 40 metres north-west of its junction with Cotswold Crescent
- (29) Albert Street, Barrow-in-Furness, both sides from its junction with Strand to its junction with Shore Street
- (30) Albert Street, Barrow-in-Furness, both sides from its junction with Church Street for a distance of 10 metres in a westerly direction
- (31) Albert Street, Barrow-in-Furness, both sides from a point 8 metres south-west of its junction with Shore Street for a distance of 20 metres in a north-easterly direction





- (32) Albert Street, Barrow-in-Furness, the north side from its junction with Church Street for a distance of 10 metres in an easterly direction
- (33) Albert Street, Barrow-in-Furness, the north side from a point 10 metres west of its junction with Brown Street to a point 10 metres east of its junction with Brown Street
- (34) Albert Street, Barrow-in-Furness, the north side from its junction with School Street for a distance of 10 metres in a westerly direction
- (35) Albert Street, Barrow-in-Furness, the north side from its junction with School Street for a distance of 8 metres in an easterly direction
- (36) Albert Street, Barrow-in-Furness, the south side from its junction with Church Street to its junction with School Street
- (37) Allison Street, Barrow-in-Furness, the east side from its junction with Buccleuch Street to its junction with Fenton Street
- (38) Allison Street, Barrow-in-Furness, the east side from its junction with Fenton Street to its junction with Cavendish Street
- (39) Allison Street, Barrow-in-Furness, the east side from its junction with Cavendish Street to its junction with Hall Street
- (40) Allison Street, Barrow-in-Furness, the east side from its junction with Hall Street to its junction with Crellin Street
- (41) Allison Street, Barrow-in-Furness, the east side from its junction with Crellin Street to its junction with Robert Street
- (42) Allison Street, Barrow-in-Furness, the east side from its junction with Robert Street to its junction with James Street
- (43) Allison Street, Barrow-in-Furness, the east side from its junction with James Street to its junction with Lord Street
- (44) Allison Street, Barrow-in-Furness, the east side from its junction with Lord Street to its junction with Harrison Street
- (45) Allison Street, Barrow-in-Furness, the east side from its junction with Harrison Street to its junction with Greengate Street
- (46) Allison Street, Barrow-in-Furness, the east side from its junction with Greengate Street to its junction with Storey Square
- (47) Allison Street, Barrow-in-Furness, the east side from its junction with Robert Street to a point 13 metres north of its junction with James Street
- (48) Allison Street, Barrow-in-Furness, the west side from its junction with Buccleuch Street to its junction with Fenton Street

- (49) Allison Street, Barrow-in-Furness, the west side from its junction with Buccleuch Street to its junction with Fenton Street
- (50) Allison Street, Barrow-in-Furness, the west side from its junction with Crellin Street to its junction with Robert Street
- (51) Allison Street, Barrow-in-Furness, the west side from its junction with James Street for a distance of 5 metres in a northerly direction
- (52) Allison Street, Barrow-in-Furness, the west side from its junction with James Street for a distance of 5 metres in a southerly direction
- (53) Allison Street, Barrow-in-Furness, the west side from its junction with Lord Street for a distance of 5 metres in a northerly direction
- (54) Allison Street, Barrow-in-Furness, the west side from its junction with Lord Street for a distance of 5 metres in a southerly direction
- (55) Allison Street, Barrow-in-Furness, the west side from its junction with Harrison Street for a distance of 5 metres in a northerly direction
- (56) Allison Street, Barrow-in-Furness, the west side from its junction with Harrison Street for a distance of 5 metres in a southerly direction
- (57) Allison Street, Barrow-in-Furness, the west side from a point 15 metres south of its junction with Harrison Street to its junction with Greengate Street
- (58) Allison Street, Barrow-in-Furness, the west side from a point 11 metres south of its junction with James Street to a point 15 metres north of its junction with Lord Street
- (59) Allison Street, Barrow-in-Furness, the west side from a point 16 metres south of its junction with Lord Street to a point 17 metres north of its junction with Harrison Street
- (60) Allison Street, Barrow-in-Furness, the west side from its junction with Cavendish Street to its junction with Crellin Street
- (61) Allison Street, Barrow-in-Furness, the west side from a point 10 metres north of its junction with Mount Pleasant to a point 10 metres south of its junction with Mount Pleasant
- (62) Allison Street, Barrow-in-Furness, the west side from its junction with Storey Square for a distance of 10 metres in a northerly direction
- (63) Allison Street, Barrow-in-Furness, the west side from a point 19 metres south of its junction with Greengate Street for a distance of 6 metres in a southerly direction
- (64) Allison Street, Barrow-in-Furness, the west side from its junction with Greengate Street for a distance of 10 metres in a southerly direction

- (65) Amphitrite Street / Amphitrite Street South, Barrow-in-Furness, both sides from a point 10 metres north-west of its junction with Ocean Road to a point 10 metres south-east of that junction
- (66) Ancaster Street, Barrow-in-Furness, the north side from its junction with St Andrew's Street for a distance of 10 metres in an easterly direction
- (67) Ancaster Street, Barrow-in-Furness, the south side from its junction with St Andrew's Street to its junction with Back Aberdare Street
- (68) Anchor Road, Barrow-in-Furness, the east side from its junction with Island Road to its junction with Ramsden Dock Road
- (69) Anchor Road, Barrow-in-Furness, the west side from its junction with Ramsden Dock Road for a distance of 10 metres in a northerly direction
-  (70) Anchor Road, Barrow-in-Furness, the west side from its junction with Aberdeen Street for a distance of 10 metres in a northerly direction
- (71) Anchor Road, Barrow-in-Furness, the west side from its junction with Island Road for a distance of 10 metres in a southerly direction
- (72) Anchor Road, Barrow-in-Furness, the west side from its junction with Aberdeen Street for a distance of 10 metres in a southerly direction
- (73) Andover Street, Barrow-in-Furness, both sides from its junction with St Andrew's Street for a distance of 10 metres in an easterly direction
- (74) Andover Street, Barrow-in-Furness, both sides from its junction with Ancaster Street for a distance of 10 metres in a westerly direction
-  (75) Annan Street, Barrow-in-Furness, both sides from its junction with Athol Street for a distance of 10 metres in a southerly direction
- (76) Anson Street, Barrow-in-Furness, both sides from a point 10 metres south-west of its junction with Duke Street to a point 10 metres north-east of its junction with Duke Street
- (77) Anson Street, Barrow-in-Furness, the north-west side from its junction with Hindpool Road for a distance of 10 metres in an easterly direction
- (78) Anson Street, Barrow-in-Furness, the north-west side from a point 5 metres south-west of its junction with Keyes Street for a distance of 16 metres in a north-east direction
- (79) Anson Street, Barrow-in-Furness, the south side from a point 36 metres west of its junction with Bath Street for a distance of 10 metres in a westerly direction
- (80) Argyle Place, Barrow-in-Furness, the east side from its junction with Lumley Street for a distance of 25 metres in a northerly direction



- (81) Arnside Street, Barrow-in-Furness, the north side from its junction with Silverdale Street for a distance of 5 metres in an easterly direction
- (82) Arnside Street, Barrow-in-Furness, the north side from its junction with Back Sutherland Street for a distance of 5 metres in a westerly direction
- (83) Arnside Street, Barrow-in-Furness, the south side from its junction with Silverdale Street to its junction with Back Sutherland Street
- (84) Arthur Street, Barrow-in-Furness, both sides from its junction with Thompson Street for a distance of 8 metres in a northerly direction
- (85) Arthur Street, Barrow-in-Furness, the east side from its junction with Crellin Street for a distance of 6 metres in a southerly direction
- (86) Arthur Street, Barrow-in-Furness, the west side from its junction with Crellin Street for a distance of 8 metres in a southerly direction
- (87) Ashburner Way, Barrow-in-Furness, both sides from its junction with Ironworks Road to a point 15 metres east of that junction
- (88) Athol Street, Barrow-in-Furness, the north side from its junction with St Andrew's Street for a distance of 10 metres in a westerly direction
- (89) Athol Street, Barrow-in-Furness, the north side from its junction with Ramsden Dock Road for a distance of 17 metres in an easterly direction
- (90) Athol Street, Barrow-in-Furness, the south side from its junction with Ramsden Dock Road to its junction with St Andrew's Street
- (91) Ayr Street, Barrow-in-Furness, both sides from its junction with Athol Street for a distance of 10 metres in a southerly direction
- (92) Back Abbey Road, Barrow-in-Furness, both sides from its junction with Rawlinson Street to the street end
- (93) Back Abercorn Street / Athol Street, Barrow-in-Furness, both sides from its junction with Back Anchor Road to its junction with St. Andrew's Street
- (94) Back Aberdare Street South, Barrow-in-Furness, both sides from its junction with St Andrew's to its junction with Ancaster Street
- (95) Back Aberdeen Street / Abercorn Street, Barrow-in-Furness, both sides from its junction with Back Anchor Road to its junction with St. Andrew's Street
- (96) Back Aberdeen Street North, Barrow-in-Furness, both sides from its junction with St. Andrew's Street to its junction with Back Anchor Road
- (97) Back Afton Street / Annan Street, Barrow-in-Furness, both sides from its junction with Athol Street for its full length



- (98) Back Anchor Road, Barrow-in-Furness, both sides from its junction with Back Aberdeen Street (north) to its junction with Athol Street
- (99) Back Andover Street / Aberdare Street, Barrow-in-Furness, both sides from its junction with St Andrew's Street to its junction with Ancaster Street
- (100) Back Andover Street North, Barrow-in-Furness, both sides from its junction with St Andrew's Street to its junction with Ancaster Street
- (101) Back Annan Street / St. Andrew's Street, Barrow-in-Furness, both sides from its junction with Athol Street for its full length
- (102) Back Ayr Street / Afton Street, Barrow-in-Furness, both sides from its junction with Athol Street for its full length
-  (103) Back Burnaby Street / Stewart Street, Barrow-in-Furness, both sides from its junction with Back Stanley Road to its junction with Back Ferry Road
- (104) Back Cameron Street / St. Patrick's Road, Barrow-in-Furness, both sides from its junction with Back Stanley Road to its junction with Back Ferry Road
- (105) Back Cavendish Street / Preston Street, Barrow-in-Furness, both sides from its junction with Preston Street in an easterly direction to its termination
- (106) Back Dalton Road (east) (service Courtyard), Barrow-in-Furness, both sides from its junction with Harrison Street to its termination
- (107) Back Dalton Road (east) (service Road), Barrow-in-Furness, the east side from its junction with Greengate Street through its south side to its junction with Paradise Street
-  (108) Back Dalton Road (east) (service Road), Barrow-in-Furness, the west side from its junction with Greengate Street through its north side to its junction with Paradise Street
- (109) Back Dalton Road (east), Barrow-in-Furness, the east side from its junction with Harrison Street to its junction with Back Harrison Street / Harley Street
- (110) Back Dalton Road (east), Barrow-in-Furness, the west side from its junction with Harrison Street to its junction with Back Harrison Street / Harley Street
- (111) Back Earle Street / Cameron Street, Barrow-in-Furness, both sides from its junction with Back Stanley Road to its junction with Back Ferry Road
- (112) Back Egerton Buildings, Barrow-in-Furness, both sides from its junction with Siemen's Street for its full length
- (113) Back Farm Street / Dundalk Street, Barrow-in-Furness, both sides from its junction with Dunbar Street for its full length


- (114) Back Farm Street / Dunvegan Street, Barrow-in-Furness, both sides from its junction with Rothesay Street for its full length
- (115) Back Ferry Road, Barrow-in-Furness, both sides from the rear boundary of The Crow's Nest Public House to the south eastern boundary of Nos. 1/2 Ferry Road
- (116) Back Harrison Street / Greengate Street, Barrow-in-Furness, the north side from its junction with Back Sutherland Street for a distance of 14 metres in a westerly direction
- (117) Back Harrison Street / Greengate Street, Barrow-in-Furness, the north side from a point 50 metres east of its junction with Rawlinson Street for a distance of 5 metres in an easterly direction
- (118) Back Harrison Street / Greengate Street, Barrow-in-Furness, the north side from its junction with Rawlinson Street for a distance of 12 metres in an easterly direction
- (119) Back Harrison Street / Greengate Street, Barrow-in-Furness, the south side from its junction with Back Sutherland Street (west) for a distance of 16 metres in a westerly direction
- (120) Back Harrison Street / Harley Street, Barrow-in-Furness, the north side from its junction with Back Dalton Road (east) (Service Road) to its junction with Dalton Road.
- (121) Back Harrison Street / Harley Street, Barrow-in-Furness, the south side from its junction with Back Dalton Road (east) (Service Road) to its junction with Dalton Road
- (122) Back Harrison Street / Harley Street, Barrow-in-Furness, the south side from its junction with Back Harrison Street (north) (service road) to its junction with Back Dalton Road (east)
- (123) Back Hawke Street / Abbey Road, Barrow-in-Furness, both sides from its junction with Bath Street to its junction with Hawke Street
- (124) Back Hollow Lane, Barrow-in-Furness, both sides from its junction with Abbey Road to the south easterly boundary of No. 18 Hollow Lane
- (125) Back Island Road / Dundalk Street, Barrow-in-Furness, both sides from its junction with Dunbar Street to its junction with Rothesay Street
- (126) Back Island Road / Dunvegan Street, Barrow-in-Furness, both sides from its junction with Rothesay Street for its full length
- (127) Back Island Road South, Barrow-in-Furness, the east side from its junction with Anchor Road to its junction with Aberdeen Street
- (128) Back Ivy Avenue South, Barrow-in-Furness, both sides from its junction with St Patrick's Road to the south eastern boundary of No. 12 Ivy Avenue
- (129) Back James Watt Terrace South, Barrow-in-Furness, both sides from its junction with Siemen's Street to its junction with Ramsden Dock Road

- (130) Back Milton Street / Drake Street, Barrow-in-Furness, both sides from its junction with Holker Street to its junction with Wordsworth Street
- (131) Back Paradise Street, Barrow-in-Furness, the east side from its junction with Storey Square for a distance of 15 metres in a southerly direction
- (132) Back Paradise Street, Barrow-in-Furness, the west side from its junction with Storey Square to the southern boundary of No. 10 Paradise Street
- (133) Back Prospect Road, Barrow-in-Furness, both sides from its junction with Abbey Road for a distance of 6.5 metres in a south-easterly direction
- (134) Back Ramsden Dock Road East, Barrow-in-Furness, both sides from its junction with Back Anchor Road to the southern boundary of No. 55 Ramsden Dock Road
- (135) Back Rawlinson Street West, Barrow-in-Furness, both sides from its junction with Mount Pleasant for a distance of 15 metres in a northerly direction
- (136) Back Ramsden Dock Road / James Watt Terrace, Barrow-in-Furness, both sides from its junction with Siemen's Street to its junction with James Watt Terrace
- (137) Back School Street, Barrow-in-Furness, the east side from the boundary of Nos. 67/69 to the boundary of Nos. 85/87
- (138) Back Shakespeare Street, Barrow-in-Furness, both sides from its junction with Dryden Street to its junction with Milton Street
- (139) Back Stanley Road, Barrow-in-Furness, both sides from its junction with Burnaby Street to the south eastern boundary of No 11 Ivy Avenue
- (140) Back Stewart Street / Earle Street, Barrow-in-Furness, both sides from its junction with Back Stanley Road to its junction with Back Ferry Road
- (141) Back Sutherland Street (west), Barrow-in-Furness, the east side from its junction with Crellin Street to its junction with Back Harrison Street / Greengate Street
- (142) Back Sutherland Street (west), Barrow-in-Furness, the west side from its junction with Crellin Street to a point 11 metres north of its junction with Arnside Street
- (143) Back Sutherland Street (west), Barrow-in-Furness, the west side from its junction with Arnside Street for a distance of 5 metres in a northerly direction
- (144) Back Sutherland Street (west), Barrow-in-Furness, the west side from its junction with Arnside Street for a distance of 5 metres in a southerly direction
- (145) Back Sutherland Street (west), Barrow-in-Furness, the west side from a point 11 metres south of its junction with Arnside Street to a point 11 metres north of its junction with Lindal Street
- (146) Back Sutherland Street (west), Barrow-in-Furness, the west side from its junction with Lindal Street for a distance of 5 metres in a northerly direction


- (147) Back Sutherland Street (west), Barrow-in-Furness, the west side from its junction with Lindal Street for a distance of 5 metres in a southerly direction
- (148) Back Sutherland Street (west), Barrow-in-Furness, the west side from a point 11 metres south of its junction with Lindal Street to a point 11 metres north of its junction with Lord Street
- (149) Back Sutherland Street (west), Barrow-in-Furness, the west side from its junction with Lord Street for a distance of 5 metres in a northerly direction
- (150) Back Sutherland Street (west), Barrow-in-Furness, the west side from its junction with Lord Street for a distance of 5 metres in a southerly direction
- (151) Back Sutherland Street (west), Barrow-in-Furness, the west side from a point 16 metres south of its junction with Lord Street to a point 16 metres north of its junction with Harrison Street
- (152) Back Sutherland Street (west), Barrow-in-Furness, the west side from its junction with Harrison Street for a distance of 5 metres in a northerly direction
- (153) Back Sutherland Street (west), Barrow-in-Furness, the west side from its junction with Harrison Street to its junction with Back Harrison Street / Greengate Street
- (154) Back William Street, Barrow-in-Furness, both sides from its junction with Preston Street to its junction with Cavendish Street
- (155) Back Wordsworth Street / Shakespeare Street, Barrow-in-Furness, both sides from its junction with Milton Street to its junction with Dryden Street
- (156) Back Wordsworth Street, Barrow-in-Furness, the north-east side from its junction with Milton Street to its junction with Back Milton Street / Drake Street
- (157) Baldwin Street, Barrow-in-Furness, both sides from its junction with Hawcoat Lane for a distance of 8 metres in a westerly direction
- (158) Barque Street, Barrow-in-Furness, the east side from its junction with Sloop Street to its junction with Steamer Street
- (159) Barque Street, Barrow-in-Furness, the west side from its junction with Sloop Street for a distance of 15 metres in a northerly direction
- (160) Barque Street, Barrow-in-Furness, the west side from its junction with Steamer Street for a distance of 17 metres in a southerly direction
- (161) Bath Street, Barrow-in-Furness, both sides from a point 15 metres north of its junction with Blake Street for a distance of 15 metres in a southerly direction
- (162) Bath Street, Barrow-in-Furness, both sides from its junction with Blake Street for a distance of 10 metres in a south-easterly direction



- (163) Bath Street, Barrow-in-Furness, the north-east side from its junction with Abbey Road to a point 10 metres north-west of its junction with Vernon Street
- (164) Bath Street, Barrow-in-Furness, the north-east side from a point 10 metres south-east of its junction with Napier Street to its junction with Back Nelson Street / Cook Street
- (165) Bath Street, Barrow-in-Furness, the south-west side from its junction with Abbey Road to its junction with Back Nelson Street / Monk Street
- (166) Bessemer Way, Barrow-in-Furness, the north side from the centre of its junction with Channel side for a distance of 60 metres in a westerly direction
- (167) Bessamer Way, Barrow-in-Furness, the south side from a point 20 metres east of the centre of its junction with Channelside for a distance of 40 metres in a westerly direction
-  (168) Bessamer Way, Barrow-in-Furness, the south side from a point 20 metres west of the centre of its junction with Channelside for a distance of 28 metres in a westerly direction
- (169) Biggar Bank Road, Barrow-in-Furness, the east side from a point 10 metres south of its junction with Beach Crescent to a point 10 metres north of that junction
- (170) Biggar Bank Road, Barrow-in-Furness, the west side from the projected kerb line of the south side of Beach Crescent for a distance of 126 metres in a northerly direction
- (171) Blake Street, Barrow-in-Furness, both sides from a point 10 metres north-east of its junction with Blake Street for a distance of 32 metres in a south-west direction
- (172) Blake Street, Barrow-in-Furness, both sides from a point 15 metres south-west of its junction with Bath Street for a distance of 15 metres in a north-easterly direction
- (173) Blake Street, Barrow-in-Furness, both sides from its junction with Bath Street for a distance of 15 metres in a north-easterly direction
-  (174) Brewery Street, Barrow-in-Furness, the east side from its junction with Whitehead Street to its junction with Mill Street
- (175) Brewery Street, Barrow-in-Furness, the west side from its junction with Whitehead Street for a distance of 8 metres in a southerly direction
- (176) Brewery Street, Barrow-in-Furness, the west side from its junction with Mill Street for a distance of 5 metres in a northerly direction
- (177) Bridge Approach, Barrow-in-Furness, the north side from its junction with North Road for a distance of 51 metres in a westerly direction
- (178) Bridge Approach, Barrow-in-Furness, the north side from a point 80 metres west of its junction with North Road for a distance of 20 metres in a westerly direction
- (179) Bridge Approach, Barrow-in-Furness, the south side from its junction with Bridge Road for a distance of 50 metres in a westerly direction


- (180) Bridge Approach, Barrow-in-Furness, the south side from a point 70 metres west of its junction with Bridge Road for a distance of 7 metres in a westerly direction
- (181) Bridge Approach, Barrow-in-Furness, the south side from a point 92 metres west of its junction with Bridge Road for a distance of 13 metres in a westerly direction
- (182) Bridge Road, Barrow-in-Furness, the north-east side from its junction with Burnaby Street to its junction with Michaelson Road
- (183) Bridge Road, Barrow-in-Furness, the south side from a point 228 metres north-west of its junction with Michaelson Road for a distance of 40 metres in a north-westerly direction
- (184) Bridge Road, Barrow-in-Furness, the south-west side from its junction with Michaelson Road for a distance of 25 metres in a north-westerly direction
- (185) Bridge Road, Barrow-in-Furness, the south-west side from a point 310 metres north-west of its junction with Michaelson Road for a distance of 80 metres in a north-westerly direction 
- (186) Bridge Road, Barrow-in-Furness, the south-west side from a point 125 metres south-east of its junction with Bridge Approach for a distance of 75 metres in a south-easterly direction
- (187) Bridge Road, Barrow-in-Furness, the south-west side from its junction with Bridge Approach for a distance of 50 metres in a south-easterly direction
- (188) Bridge Road, Barrow-in-Furness, the south-west side from a point 45 metres north-west of its junction with Michaelson Road for a distance of 150 metres in a north-west direction
- (189) Bridge Road, Barrow-in-Furness, the west side from a point 50 metres south of Bridge Approach roundabout for a distance of 40 metres in a southerly direction
- (190) Brig Street, Barrow-in-Furness, the east side from its junction with Sloop Street for a distance of 15 metres in a northerly direction
- (191) Brig Street, Barrow-in-Furness, the east side from its junction with Steamer Street for a distance of 15 metres in a southerly direction 
- (192) Brig Street, Barrow-in-Furness, the west side from its junction with Sloop Street to its junction with Steamer Street
- (193) Brighton Street, Barrow-in-Furness, both sides from its junction with Abbey Road for a distance of 12 metres in a north-westerly direction
- (194) Brook Street, Barrow-in-Furness, the south side from a point 5 metres south-west of its junction with Gloucester Street to a point 5 metres north-east of its junction with Gloucester Street
- (195) Broughton Road, Dalton-in-Furness, both sides from a point 78 metres north of the entrance to the South Lakes Wild Animal Park for a distance of 188 metres in a southerly direction



- (196) Broughton Road, Dalton-in-Furness, the east side from its junction with Ulverston Road to its junction with Albert Street
- (197) Broughton Road, Dalton-in-Furness, the west side from its junction with Market Street to its junction with Devonshire Street
- (198) Buccleuch Street, Barrow-in-Furness, the south side from its junction with Dalkeith Street for a distance of 5 metres in a westerly direction
- (199) Buccleuch Court, Barrow-in-Furness, the south side from a point 45 metres east of its junction with Thwaite Street to its junction with Buccleuch Court
- (200) Buccleuch Dock Road, Barrow-in-Furness, both sides from its junction with Michaelson Road for a distance of 255 metres in an easterly direction
-  (201) Buccleuch Street, Barrow-in-Furness, from its junction with Dalkeith Street to its junction with Coulton Street
- (202) Buccleuch Street, Barrow-in-Furness, the north side from its junction with Duke Street for a distance of 7 metres in an easterly direction
- (203) Buccleuch Street, Barrow-in-Furness, the north side from a point 19 metres east of its junction with Duke Street to its junction with Slater Street
- (204) Buccleuch Street, Barrow-in-Furness, the north side from its junction with Slater Street to its junction with Wallace Street
- (205) Buccleuch Street, Barrow-in-Furness, the north side from its junction with Dalkeith Street to its junction with Coulton Street
- (206) Buccleuch Street, Barrow-in-Furness, the north side from its junction with Coulton Street to its junction with Whittaker Street
-  (207) Buccleuch Street, Barrow-in-Furness, the north side from its junction with Dalton Road to its junction with Manchester Street
- (208) Buccleuch Street, Barrow-in-Furness, the north side from its junction with Emlyn Street to its junction with Carlisle Street
- (209) Buccleuch Street, Barrow-in-Furness, the north side from its junction with Carlisle Street to its junction with Rawlinson Street
- (210) Buccleuch Street, Barrow-in-Furness, the north side from its junction with Manchester Street to its junction with Emlyn Street
- (211) Buccleuch Street, Barrow-in-Furness, the north side from its junction with Rawlinson Street to its junction with Thwaite Street
- (212) Buccleuch Street, Barrow-in-Furness, the north side from its junction with Thwaite Street to its junction with Buccleuch Court

- (213) Buccleuch Street, Barrow-in-Furness, the north side from its junction with Wallace Street for a distance of 5 metres in a north-easterly direction
- (214) Buccleuch Street, Barrow-in-Furness, the north side from its junction with Dalkeith Street for a distance of 17 metres in a westerly direction
- (215) Buccleuch Street, Barrow-in-Furness, the north side from its junction with Montague Street for a distance of 3 metres in an easterly direction
- (216) Buccleuch Street, Barrow-in-Furness, the north side from its junction with Montague Street for a distance of 18 metres in a south-westerly direction
- (217) Buccleuch Street, Barrow-in-Furness, the north side from its junction with Dalton Road for a distance of 11 metres in a westerly direction
- (218) Buccleuch Street, Barrow-in-Furness, the north side from its junction with Whittaker Street for a distance of 7 metres in an easterly direction
- (219) Buccleuch Street, Barrow-in-Furness, the south side from its junction with Slater Street to its junction with Duke Street
- (220) Buccleuch Street, Barrow-in-Furness, the south side from its junction with Slater Street for a distance of 29 metres in an easterly direction
- (221) Buccleuch Street, Barrow-in-Furness, the south side from its junction with Dalkeith Street for a distance of 10 metres in an easterly direction
- (222) Buccleuch Street, Barrow-in-Furness, the south side from its junction with Dalton Road for a distance of 5 metres in a westerly direction
- (223) Buccleuch Street, Barrow-in-Furness, the south side from its junction with Fell Street to its junction with the west building line of Dalton Road
- (224) Buccleuch Street, Barrow-in-Furness, the south side from its junction with Fell Street for a distance of 10 metres in an easterly direction
- (225) Buccleuch Street, Barrow-in-Furness, the south side from its junction with Allison Street for a distance of 7 metres in a westerly direction
- (226) Buccleuch Street, Barrow-in-Furness, the south side from its junction with Allison Street for a distance of 7 metres in an easterly direction
- (227) Buccleuch Street, Barrow-in-Furness, the south side from its junction with Rawlinson Street for a distance of 20 metres in a westerly direction
- (228) Buccleuch Street, Barrow-in-Furness, the south side from its junction with Rawlinson Street to its junction with Thwaite Street

- (229) Buccleuch Street, Barrow-in-Furness, the south side from its junction with Thwaite Street for a distance of 7 metres in an easterly direction
- (230) Buccleuch Street, Barrow-in-Furness, the south side from a point 27 metres west of its junction with Dalton Road to a point 38 metres east of its junction with Dalkeith Street
- (231) Burlington Street, Barrow-in-Furness, the east side from its junction with Schneider Square for a distance of 44 metres in a southerly direction
- (232) Burlington Street, Barrow-in-Furness, the east side from a point 5 metres north of its junction with Hardy Street to a point 10 metres south of its junction with Hardy Street
- (233) Burlington Street, Barrow-in-Furness, the west side from a point 25 metres south of its junction with Schneider Square to a point 10 metres south of its junction with Hardy Street
-  (234) Burnaby Street, Barrow-in-Furness, the north-west side from its junction with Bridge Road to its junction with Back Ferry Road
- (235) Burnaby Street, Barrow-in-Furness, the north-west side from its junction with Stanley Street for a distance of 10 metres in a southerly direction
- (236) Burnaby Street, Barrow-in-Furness, the south-east side from its junction with Bridge Road to its junction with Ferry Road
- (237) Burnaby Street, Barrow-in-Furness, the south-east side from its junction with Ferry Road for a distance of 28 metres in a northerly direction
- (238) Burnaby Street, Barrow-in-Furness, the south-east side from its junction with Stanley Road to its junction with Back Stanley Road
- (239) Burnaby Street, Barrow-in-Furness, the south-east side from its junction with Back Stanley Road for a distance of 4 metres in a south-westerly direction
-  (240) Bus Turnabout At Lakes Parade; Barrow-in-Furness, both sides from its junction with Ennerdale Drive to its junction with Dalton Lane
- (241) Buxton Street, Barrow-in-Furness, the east side from its junction with Farm Street for a distance of 15 metres in a southerly direction
- (242) Buxton Street, Barrow-in-Furness, the east side from its junction with Island Road for a distance of 40 metres in a northerly direction
- (243) Buxton Street, Barrow-in-Furness, the west side from its junction with Farm Street for a distance of 20 metres in a southerly direction
- (244) Buxton Street, Barrow-in-Furness, the west side from its junction with Island Road for a distance of 30 metres in a northerly direction
- (245) Calcutta Street, Barrow-in-Furness, both sides from a point 15 metres north west of its junction with Clive Street to a point 15 metres south-east of its junction with Clive Street

- (246) Cameron Street, Barrow-in-Furness, both sides from its junction with Back Stanley Road for a distance of 6 metres in a southerly direction
- (247) Cameron Street, Barrow-in-Furness, the east side from its junction with Ferry Road for a distance of 28 metres in a north-easterly direction
- (248) Cameron Street, Barrow-in-Furness, the north-west side from its junction with Ferry Road to its junction with Back Ferry Road
- (249) Carisbrooke Crescent, Barrow-in-Furness, both sides from its junction with Holebeck Road / Yarlside Road for a distance of 15 metres in an easterly direction
- (250) Carlisle Street, Barrow-in-Furness, the east side from its junction with Buccleuch Street to its junction with High Street
- (251) Carlisle Street, Barrow-in-Furness, the west side from its junction with Buccleuch Street for a distance of 10 metres in a northerly direction 
- (252) Carlisle Street, Barrow-in-Furness, the west side from its junction with High Street for a distance of 15 metres in a southerly direction
- (253) Carlisle Street, Barrow-in-Furness, the west side from a point 33 metres south of its junction with High Street to a point 110 metres north of its junction with Buccleuch Street
- (254) Castle Street, Dalton-in-Furness, both sides from its junction with Church Street / Market Place to its junction with Skelgate (except in the allocated parking places signed for that purpose)
- (255) Cavendish Street, Barrow-in-Furness, the north side from its junction with Rawlinson Street to its junction with Thwaite Street
- (256) Cavendish Street, Barrow-in-Furness, the north side from its junction with Thwaite Street for a distance of 5 metres in an easterly direction 
- (257) Cavendish Street, Barrow-in-Furness, the north side from a point 29 metres east of its junction with Thwaite Street to its junction with Gradwell Court
- (258) Cavendish Street, Barrow-in-Furness, the north side from its junction with Slater Street to its junction with Duke Street
- (259) Cavendish Street, Barrow-in-Furness, the north side from its junction with Slater Street for a distance of 10 metres in an easterly direction
- (260) Cavendish Street, Barrow-in-Furness, the north side from a point 56 metres east of its junction with Slater Street to its junction with Dalkeith Street
- (261) Cavendish Street, Barrow-in-Furness, the north side from its junction with Dalkeith Street for a distance of 10 metres in an easterly direction

- (262) Cavendish Street, Barrow-in-Furness, the north side from its junction with Fell Street for a distance of 8 metres in an easterly direction
- (263) Cavendish Street, Barrow-in-Furness, the north side from its junction with Allison Street for a distance of 5 metres in a westerly direction
- (264) Cavendish Street, Barrow-in-Furness, the north side from its junction with Allison Street for a distance of 8 metres in an easterly direction
- (265) Cavendish Street, Barrow-in-Furness, the north side from its junction with Rawlinson Street for a distance of 15 metres in a westerly direction
- (266) Cavendish Street, Barrow-in-Furness, the south side from its junction with Rawlinson Street to its junction with Allison Street
-  (267) Cavendish Street, Barrow-in-Furness, the south side from its junction with Rawlinson Street for a distance of 25 metres in an easterly direction
- (268) Cavendish Street, Barrow-in-Furness, the south side from its junction with Rawlinson Street to its junction with Gradwell Court Street
- (269) Cavendish Street, Barrow-in-Furness, the south side from its junction with Allison Street to its junction with Fell Street
- (270) Cavendish Street, Barrow-in-Furness, the south side from its junction with William Street to its junction with Slater Street
- (271) Cavendish Street, Barrow-in-Furness, the south side from its junction with Slater Street to its junction with Duke Street
- (272) Cavendish Street, Barrow-in-Furness, the south side from its junction with William Street to the boundary of nos. 68 / 70 Cavendish Street
-  (273) Central Drive, Barrow-in-Furness, the north side from a point 100 metres east of the western boundary of the Community Centre for a distance of 100 metres in a westerly direction
- (274) Central Drive, Barrow-in-Furness, the north side from its junction with Promenade to a point 195 metres east of the western boundary of the Community Centre
- (275) Central Drive, Barrow-in-Furness, the north-west side from a point 15 metres north-east of its junction with Moor Tarn Lane to a point 15 metres south-east of that junction
- (276) Central Drive, Barrow-in-Furness, the south side from its junction with Promenade to the western boundary of no. 1 Central Drive
- (277) Central Drive, Barrow-in-Furness, the south side from a point 30 metres west of its junction with Park Lane to a point 40 metres east of that junction
- (278) Central Drive, Barrow-in-Furness, the south side from its junction with Southampton Street to the western boundary of no. 85 Central Drive

- (279) Channelside, Barrow-in-Furness, both sides from its junction with Bessamer Way for a distance of 26 metres in a southerly direction
- (280) Channelside, Barrow-in-Furness, the east side from a point 20 metres south of its junction with Furness College entrance for a distance of 78 metres in a southerly direction
- (281) Channelside, Barrow-in-Furness, the east side from a point 142 metres south of its junction with Furness College entrance for a distance of 40 metres in a southerly direction
- (282) Channelside, Barrow-in-Furness, the west side from a point 15 metres south of its junction with Furness College Entrance for a distance of 40 metres in a northerly direction
- (283) Channelside, Barrow-in-Furness, the west side from a point 15 metres south of its junction with Furness College entrance for a distance of 30 metres in a southerly direction
- (284) Channelside, Barrow-in-Furness, the west side from a point 75 metres south of its junction with Furness College entrance for a distance of 73 metres in a southerly direction 
- (285) Chapel Street, Barrow-in-Furness, both sides from its junction with Hindpool Road to its junction with Lawson Street
- (286) Chapel Street, Dalton-in-Furness, the north side from a point 15 metres east of its junction with Nelson Street to a point 21 metres west of its junction with Nelson Street
- (287) Chapel Street, Dalton-in-Furness, the south side from its junction with Broughton Road to its junction with Back Broughton Road West
- (288) Chapel Street, Dalton-in-Furness, the south side from a point 3 metres east of its junction with Wellington Street to a point 15 metres east of its junction with Nelson Street
- (289) Cheltenham Street, Barrow-in-Furness, both sides from its junction with Abbey Road to its junction with Warwick Street
- (290) Church Lane, Barrow-in-Furness, the north side from its junction with Park Lane for a distance of 10 metres in an easterly direction 
- (291) Church Street, Barrow-in-Furness, both sides from its junction with Ramsden Street for a distance of 10 metres in a northerly direction
- (292) Church Street, Barrow-in-Furness, both sides from its junction with Albert Street for a distance of 5 metres in a northerly direction
- (293) Church Street, Barrow-in-Furness, both sides from its junction with Dalton Road to its junction with Back Greengate Street / Mount Pleasant
- (294) Church Street, Barrow-in-Furness, the east side from its junction with Ramsden Street for a distance of 40 metres in a southerly direction

- (295) Church Street, Barrow-in-Furness, the east side from its junction with Back Greengate Street / Back Mount Pleasant to a point 15 metres south of its junction with Mount Pleasant
- (296) Church Street, Barrow-in-Furness, the east side from a point 10 metres north of its junction with Storey Square to a point 10 metres south of its junction with Storey Square
- (297) Church Street, Barrow-in-Furness, the west side from its junction with Ramsden Street for a distance of 37 metres in a southerly direction
- (298) Cleater Street, Dalton-in-Furness, both sides from its junction with Hall Street for a distance of 7 metres in a northerly direction
- (299) Cleater Street, Dalton-in-Furness, the east side from its junction with Market Street for a distance of 2 metres in a north-west direction
- (300) Cleater Street, Dalton-in-Furness, the west side from its junction with Market Street for a distance of 3 metres in a north-west direction
- (301) Cliffe Lane, Barrow-in-Furness, the south-east side from its junction with Dalton Lane for a distance of 50 metres in a southerly direction
- (302) Cliffe Lane, Barrow-in-Furness, the west side from its junction with Ormsgill Lane for a distance of 12 metres in a southerly direction
- (303) Clifford Street, Barrow-in-Furness, the east side from its junction with Parade Street to its junction with St Vincent Street
- (304) Clifford Street, Barrow-in-Furness, the east side from its junction with St Vincent Street to its junction with Sidney Street
- (305) Clifford Street, Barrow-in-Furness, the north side from its junction with Lawson Street for a distance of 25 metres in an easterly direction
- (306) Clifford Street, Barrow-in-Furness, the north side from a point 55 metres north-east of its junction with Lawson Street for a distance of 17.5 metres in a north-east direction
- (307) Clifford Street, Barrow-in-Furness, the north side from a point 85 metres north-east of its junction with Lawson Street through the east side to its junction with Parade Street
- (308) Clifford Street, Barrow-in-Furness, the south side from its junction with Lawson Street for a distance of 5 metres in an easterly direction
- (309) Clifford Street, Barrow-in-Furness, the west side from its junction with Parade Street to a point 102 metres east of its junction with Lawson Street
- (310) Clifford Street, Barrow-in-Furness, the west side from its junction with Parade Street for a distance of 5 metres in a southerly direction
- (311) Clifford Street, Barrow-in-Furness, the west side from its junction with Keith Street for a distance of 5 metres in a northerly direction

- (312) Clifford Street, Barrow-in-Furness, the west side from a point 15 metres south of its junction with Parade Street to a point 15 metres north of its junction with Keith Street
- (313) Clifford Street, Barrow-in-Furness, the west side from its junction with Keith Street for a distance of 5 metres in a southerly direction
- (314) Clifford Street, Barrow-in-Furness, the west side from its junction with St Vincent Street for a distance of 7 metres in a northerly direction
- (315) Clifford Street, Barrow-in-Furness, the west side from a point 11 metres north of its junction with Duncan Street to a point 13 metres south of its junction with St Vincent Street
- (316) Clifford Street, Barrow-in-Furness, the west side from a point 11 metres south of its junction with Keith Street to a point 13 metres north of its junction with St Vincent Street
- (317) Clifford Street, Barrow-in-Furness, the west side from its junction with St Vincent Street for a distance of 7 metres in a southerly direction
- (318) Clifford Street, Barrow-in-Furness, the west side from its junction with Duncan Street for a distance of 5 metres in a northerly direction
- (319) Clifford Street, Barrow-in-Furness, the west side from its junction with Duncan Street for a distance of 5 metres in a southerly direction
- (320) Clifford Street, Barrow-in-Furness, the west side from its junction with Sidney Street for a distance of 5 metres in a northerly direction
- (321) Clifford Street, Barrow-in-Furness, the west side from a point 11 metres north of its junction with Sidney Street to a point 11 metres south of its junction with Duncan Street
- (322) Clive Street, Barrow-in-Furness, both sides from its junction with Calcutta Street for a distance of 15 metres in a south-westerly direction
- (323) Collingwood Street, Barrow-in-Furness, both sides from its junction with Hartington Street for a distance of 68 metres in a westerly direction
- (324) Collingwood Street, Barrow-in-Furness, the north-west side from a point 62 metres south-west of its junction with Keyes Street for a distance of 16 metres in a south-westerly direction
- (325) Collingwood Street, Barrow-in-Furness, the north-west side from its junction with Bath Street for a distance of 10 metres in a north-east direction
- (326) Collingwood Street, Barrow-in-Furness, the south-east side from its junction with Bath Street for a distance of 15 metres in a south-east direction
- (327) Cornwallis Street, Barrow-in-Furness, both sides from its junction with Hindpool Road to its junction with Lawson Road

- (328) Cornwallis Street, Barrow-in-Furness, the north side from its junction with Lawson Street for a distance of 15 metres in an easterly direction
- (329) Cornwallis Street, Barrow-in-Furness, the north side from its junction with Duke Street to a point 9 metres west of its junction with Duke Street
- (330) Cornwallis Street, Barrow-in-Furness, the south side from its junction with Lawson Street to a point 25 metres west of the junction of Duke Street and Cornwallis Street
- (331) Cotswold Crescent, Barrow-in-Furness, the north side from its junction with Ainslie Street for a distance of 30 metres in a westerly direction
- (332) Cotswold Crescent, Barrow-in-Furness, the south side from its junction with Ainslie Street for a distance of 20 metres in a westerly direction
-  (333) Coulton Street, Barrow-in-Furness, the east side from its junction with High Street for a distance of 10 metres in a southerly direction
- (334) Coulton Street, Barrow-in-Furness, the east side from its junction with Buccleuch Street for a distance of 5 metres in a northerly direction
- (335) Coulton Street, Barrow-in-Furness, the west side from its junction with High Street to its junction with Buccleuch Street
- (336) Crellin Street, Barrow-in-Furness, both sides from its junction with Rawlinson Street to its junction with Allison Street
- (337) Crellin Street, Barrow-in-Furness, the north side from its junction with Rawlinson Street for a distance of 100 metres in an easterly direction
- (338) Crellin Street, Barrow-in-Furness, the north side from its junction with Hannay Close for a distance of 11 metres in a westerly direction
-  (339) Crellin Street, Barrow-in-Furness, the north side from its junction with Hannay Close to its junction with Marsh Street
- (340) Crellin Street, Barrow-in-Furness, the north side from its junction with Allison Street for a distance of 10 metres in a westerly direction
- (341) Crellin Street, Barrow-in-Furness, the north side from its junction with Fell Street for a distance of 15 metres in an easterly direction
- (342) Crellin Street, Barrow-in-Furness, the north side from its junction with Fell Street to its junction with School Street
- (343) Crellin Street, Barrow-in-Furness, the south side from its junction with Rawlinson Street to its junction with Silverdale Street
- (344) Crellin Street, Barrow-in-Furness, the south side from its junction with Silverdale Street to its junction with Back Sutherland Street (west)

- (345) Crellin Street, Barrow-in-Furness, the south side from its junction with Back Sutherland Street (west) to its junction with Sutherland Street
- (346) Crellin Street, Barrow-in-Furness, the south side from its junction with Arthur Street to its junction with Back Arthur Street / Sutherland Street
- (347) Crellin Street, Barrow-in-Furness, the south side from its junction with Sutherland Street to its junction with Back Sutherland Street / Arthur Street
- (348) Crellin Street, Barrow-in-Furness, the south side from its junction with Arthur Street for a distance of 7 metres in an easterly direction
- (349) Crellin Street, Barrow-in-Furness, the south side from its junction with Marsh Street to a point 17 metres east of its junction with Arthur Street
- (350) Crellin Street, Barrow-in-Furness, the south side from its junction with Allison Street for a distance of 25 metres in a westerly direction
- (351) Crellin Street, Barrow-in-Furness, the south side from its junction with School Street to a point 46 metres west of its junction with Allison Street
- (352) Croft Park Grove, Barrow-in-Furness, both sides from its junction with Rating Lane for a distance of 20 metres in a westerly direction
- (353) Croslands Park Road, Barrow-in-Furness, both sides from its junction with Rating Lane for a distance of 15 metres in a westerly direction
- (354) Croslands Park Road, Barrow-in-Furness, both sides from its junction with Abbey Road for a distance of 10 metres in a south-easterly direction
- (355) Croslands Park, Barrow-in-Furness, the east side from a point 25 metres south of its junction with Croslands Park for a distance of 120 metres in a southerly direction
- (356) Croslands Park, Barrow-in-Furness, the east side from a point metres both of its junction with St. Bernard's School entrance for a distance of 30 metres in a southerly direction
- (357) Dale Terrace, Dalton-in-Furness, both sides from its junction with Ulverston Road to its junction with Beckside Road
- (358) Dalkeith Street, Barrow-in-Furness, both sides from its junction with Abbey Road to its junction with High Street
- (359) Dalkeith Street, Barrow-in-Furness, the east side from its junction with High Street to a point 51 metres north of its junction with Buccleuch Street
- (360) Dalkeith Street, Barrow-in-Furness, the east side from its junction with Buccleuch Street for a distance of 10 metres in a northerly direction

- (361) Dalkeith Street, Barrow-in-Furness, the east side from its junction with Buccleuch Street to its junction with Scott Street
- (362) Dalkeith Street, Barrow-in-Furness, the east side from its junction with Scott Street to its junction with Cavendish Street
- (363) Dalkeith Street, Barrow-in-Furness, the west side from its junction with High Street to its junction with Buccleuch Street
- (364) Dalkeith Street, Barrow-in-Furness, the west side from its junction with Buccleuch Street to its junction with Cartmel Crescent
- (365) Dalkeith Street, Barrow-in-Furness, the west side from its junction with Cartmel Crescent to its junction with Cavendish Street
-  (366) Dalton Lane, Barrow-in-Furness, the north side from its junction with Rakesmoor Lane for a distance of 46 metres in an easterly direction
- (367) Dalton Lane, Barrow-in-Furness, the north side from a point 21 metres east of its junction with Glenridding Drive to its junction with Ennerdale Drive
- (368) Dalton Lane, Barrow-in-Furness, the north side from a point 33 metres west of its junction with Whinlatter Drive to its junction with Ennerdale Drive
- (369) Dalton Lane, Barrow-in-Furness, the south side from its junction with Hawcoat Lane for a distance of 36.5 metres in an easterly direction
- (370) Dalton Lane, Barrow-in-Furness, the south side from a point 24 metres west of the centre of its junction with Dane Avenue for a distance of 55 metres in an easterly direction
- (371) Dalton Lane, Barrow-in-Furness, the south side from a point 14 metres west of its junction with the western Hospital entrance for a distance of 42 metres in an easterly direction
-  (372) Dalton Lane, Barrow-in-Furness, the south side from a point 149 metres east of its junction with the western Hospital entrance for a distance of 31 metres in an easterly direction
- (373) Dalton Lane, Barrow-in-Furness, the south side from a point 23 metres east of its junction with the eastern Hospital entrance for a distance of 53 metres in an easterly direction
- (374) Dalton Road, Barrow-in-Furness, both sides from its junction with Abbey Road to its junction with High Street
- (375) Dalton Road, Barrow-in-Furness, both sides from its junction with High Street for a distance of 10 metres in a south-east direction
- (376) Dalton Road, Barrow-in-Furness, both sides from its junction with Strand for a distance of 5 metres in a northerly direction
- (377) Dalton Road, Barrow-in-Furness, the east side from its junction with Church Street to a point 5 metres south of its junction with Fisher's Street

- (378) Dalton Road, Barrow-in-Furness, the east side from its junction with Buccleuch Street for a distance of 16 metres in a north-west direction
- (379) Dalton Road, Barrow-in-Furness, the east side from its junction with Harrison Street to its junction with Church Street
- (380) Dalton Road, Barrow-in-Furness, the west side from its junction with Buccleuch Street for a distance of 10 metres in a northerly direction
- (381) Dalton Road, Barrow-in-Furness, the west side from a point 5 metres north of its junction with Hardy Street for a distance of 5 metres in a southerly direction
- (382) Dalton Road, Barrow-in-Furness, the west side from its junction with Duke Street for a distance of 5 metres in a southerly direction
- (383) Dalton Road, Barrow-in-Furness, the west side from its junction with Paxton Street for a distance of 7 metres in a southerly direction
- (384) Dalton Road, Barrow-in-Furness, the west side from a point 38 metres south of its junction with Paxton Street to its junction with Schneider Square
- (385) Dane Avenue, Barrow-in-Furness, both sides from its junction with Dalton Lane for a distance of 15 metres in a southerly direction
- (386) Devon Street, Barrow-in-Furness, the south side on its southern side at its terminal point from its western side to the eastern side
- (387) Devonshire Road, Barrow-in-Furness, the east side from its junction with Thorncliffe Road for a distance of 22 metres in a southerly direction
- (388) Devonshire Road, Barrow-in-Furness, the north side from its junction with Holker Street to its junction with Schneider Road
- (389) Devonshire Road, Barrow-in-Furness, the north side from its junction with Schneider Road for a distance of 60 metres in a northerly direction
- (390) Devonshire Road, Barrow-in-Furness, the south side from its junction with Holker Street to its junction with Ainslie Street
- (391) Devonshire Road, Barrow-in-Furness, the south-east side from its junction with Ainslie Street for a distance of 80 metres in a northerly direction
- (392) Devonshire Road, Barrow-in-Furness, the west side from a point 22 metres south of its junction with Thorncliffe Road for a distance of 16 metres in a southerly direction
- (393) Doris Street, Barrow-in-Furness, the north-east side from its junction with Latona Street for a distance of 8 metres in a south-easterly direction

- (394) Drake Street, Barrow-in-Furness, the north-west side from its junction with Hartington Street to its junction with Wordsworth Street
- (395) Drake Street, Barrow-in-Furness, the south-east side from its junction with Hartington Street to a point 10 metres north-east of its junction with Wordsworth Street
- (396) Drake Street, Barrow-in-Furness, the south-east side from its junction with Holker Street for a distance of 10 metres in a south-easterly direction
- (397) Dryden Street, Barrow-in-Furness, the north-west side from its junction with Hartington Street to its junction with Holker Street
- (398) Dryden Street, Barrow-in-Furness, the south-east side from its junction with Hartington Street to a point 10 metres north-east of its junction with Wordsworth Street
-  (399) Dryden Street, Barrow-in-Furness, the south-east side from a point 29 metres north-east of its junction with Wordsworth Street for a distance of 30 metres in a north-east direction
- (400) Dryden Street, Barrow-in-Furness, the south-east side from its junction with Holker Street for a distance of 15 metres in a south-westerly direction
- (401) Duke Street, Askam-in-Furness, the west side from its junction with Duddon Road for a distance of 4 metres in a southerly direction
- (402) Duke Street, Askam-in-Furness, the west side from its junction with Lord Street for a distance of 5.5 metres in a northerly direction
- (403) Duke Street, Barrow-in-Furness, both sides from a point 15 metres north-west of its junction with Blake Street for a distance of 40 metres in a south-east direction
- (404) Duke Street, Barrow-in-Furness, both sides from a point 10 metres south of its junction with Nelson Street for a distance of 10 metres in a north-westerly direction
-  (405) Duke Street, Barrow-in-Furness, both sides from a point 10 metres south-east of its junction with Anson Street to a point 10 metres north-west of its junction with Anson Street
- (406) Duke Street, Barrow-in-Furness, the east side from a point 34 metres north of its junction with Buccleuch Street to its junction with Abbey Road
- (407) Duke Street, Barrow-in-Furness, the east side from its junction with Buccleuch Street for a distance of 10 metres in a northerly direction
- (408) Duke Street, Barrow-in-Furness, the east side from its junction with Buccleuch Street for a distance of 10 metres in a southerly direction
- (409) Duke Street, Barrow-in-Furness, the east side from its junction with Cavendish Street for a distance of 46 metres in a northerly direction
- (410) Duke Street, Barrow-in-Furness, the east side from its junction with Forshaw Street for a distance of 20 metres in a northerly direction

- (411) Duke Street, Barrow-in-Furness, the east side from a point 45 metres south of its junction with Dundonald Street to a point 45 metres north of its junction with Buccleuch Street
- (412) Duke Street, Barrow-in-Furness, the east side from a point 10 metres south-east of its junction with Dundonald Street to a point 10 metres north-west of its junction with Dundonald Street
- (413) Duke Street, Barrow-in-Furness, the east side from its junction with Forshaw Street for a distance of 5 metres in a southerly direction
- (414) Duke Street, Barrow-in-Furness, the east side from its junction with Market Street to its junction with Schneider Square
- (415) Duke Street, Barrow-in-Furness, the east side from its junction with Cavendish Street for a distance of 15 metres in a southerly direction
- (416) Duke Street, Barrow-in-Furness, the west side from its junction with Abbey Road to its junction with Parade Street
- (417) Duke Street, Barrow-in-Furness, the west side from its junction with Parade Street to its junction with St. Vincent Street
- (418) Duke Street, Barrow-in-Furness, the west side from its junction with Sidney Street to its junction with Cornwallis Street
- (419) Duke Street, Barrow-in-Furness, the west side from its junction with Market Street to its junction with Michaelson Road
- (420) Duke Street, Barrow-in-Furness, the west side from a point 35 metres south-east of the centre of its junction with Anson Street for a distance of 15 metres in an easterly direction
- (421) Duke Street, Barrow-in-Furness, the west side from a point 18 metres north of the projected kerbline of its junction with Dundonald Street to its junction with Abbey Road
- (422) Duke Street, Barrow-in-Furness, the west side from its junction with Abbey Road to its junction with Parade Street
- (423) Duke Street, Barrow-in-Furness, the west side from its junction with Parade Street to its junction with Sidney Street
- (424) Duke Street, Barrow-in-Furness, the west side from its junction with Sidney Street to its junction with Cornwallis Street
- (425) Duke Street, Barrow-in-Furness, the west side from its junction with Market Street to its junction with Schneider Square
- (426) Duke Street, Barrow-in-Furness, the west side from its junction with Burlington Street to its junction with Dalton Road

- (427) Duke Street, Barrow-in-Furness, the west side from its junction with Dalton Road to its junction with The Strand
- (428) Dunbar Street, Barrow-in-Furness, the east side from its junction with Island Road to its junction with Farm Street
- (429) Dunbar Street, Barrow-in-Furness, the west side from its junction with Island Road for a distance of 10 metres in a northerly direction
- (430) Dunbar Street, Barrow-in-Furness, the west side from its junction with Farm Street for a distance of 40 metres in a southerly direction
- (431) Duncan Street, Barrow-in-Furness, the north side from its junction with Lawson Street to its junction with Clifford Street
- (432) Duncan Street, Barrow-in-Furness, the south side from its junction with Clifford Street for a distance of 8 metres in a westerly direction
- (433) Duncan Street, Barrow-in-Furness, the south side from its junction with Lawson Street for a distance of 5 metres in an easterly direction
- (434) Dundalk Street, Barrow-in-Furness, the north side from its junction with Dunbar Street to its junction with Rothesay Street
- (435) Dundalk Street, Barrow-in-Furness, the south side from its junction with Dunbar Street for a distance of 10 metres in an easterly direction
- (436) Dundalk Street, Barrow-in-Furness, the south side from its junction with Rothesay Street for a distance of 10 metres in a westerly direction
- (437) Dundee Street, Barrow-in-Furness, the north side from its junction with Farm Street for a distance of 62 metres in an easterly direction
- (438) Dundee Street, Barrow-in-Furness, the south side from its junction with Farm Street to its junction with Dunoon Street
- (439) Dundonald Street, Barrow-in-Furness, both sides from its junction with Duke Street to a point 10 metres north-east of its junction with Howard Street
- (440) Dundonald Street, Barrow-in-Furness, both sides from its junction with Bath Street for a distance of 10 metres in a south-westerly direction
- (441) Dunoon Street, Barrow-in-Furness, the east side from its junction with Farm Street for a distance of 10 metres in a northerly direction
- (442) Dunoon Street, Barrow-in-Furness, the west side from its junction with Dundee Street to its junction with Farm Street
- (443) Dunvegan Street, Barrow-in-Furness, the north side from its junction with Rothesay Street for a distance of 10 metres in an easterly direction

- (444) Dunvegan Street, Barrow-in-Furness, the north side from the south eastern boundary of No. 33 Dunvegan Street for a distance of 5 metres in a westerly direction
- (445) Dunvegan Street, Barrow-in-Furness, the south side from its junction with Rothesay Street to the south eastern boundary of No. 34 Dunvegan Street
- (446) Durham Street, Barrow-in-Furness, the south side on the southern side at its terminal point from its western side to its eastern side.
- (447) Earle Street, Barrow-in-Furness, the north-west side from its junction with Ferry Road to its junction with Back Ferry Road
- (448) Earle Street, Barrow-in-Furness, the south-east side from its junction with Ferry Road for a distance of 28 metres in a north-easterly direction
- (449) East Mount, Barrow-in-Furness, both sides from its junction with Abbey Road for a distance of 6.5 metres in an easterly direction
- (450) Egerton Court, Barrow-in-Furness, both sides from its junction with Ramsden Dock Road both sides of the roadway all round the court
- (451) Elizabethan Way, Barrow-in-Furness, both sides from its junction with Holker Street for a distance of 10 metres in a north-east direction
- (452) Emlyn Street, Barrow-in-Furness, the east side from its junction with High Street to its junction with Buccleuch Street
- (453) Emlyn Street, Barrow-in-Furness, the west side from its junction with Buccleuch Street for a distance of 10 metres in a northerly direction
- (454) Emlyn Street, Barrow-in-Furness, the west side from its junction with High Street to a point 46 metres north of its junction with Buccleuch Street
- (455) Ennerdale Drive, Barrow-in-Furness, both sides from its junction with Skelwith Drive for a distance of 22 metres in a southerly direction
- (456) Ennerdale Drive, Barrow-in-Furness, both sides from its junction with Dalton Lane for a distance of 15 metres in a northerly direction
- (457) Fairfield Lane, Barrow-in-Furness, both sides from its junction with Abbey Road for a distance of 45 metres in an north easterly direction
- (458) Fairfield Lane, Barrow-in-Furness, the south-east side from its junction with Jesmond Avenue for a distance of 25 metres in a north-east direction
- (459) Farm Street, Barrow-in-Furness, the north side from its junction with Michaelson Road for a distance of 15 metres in an easterly direction

- (460) Farm Street, Barrow-in-Furness, the north side from its junction with Dundee Street for a distance of 40 metres in a north-west direction
- (461) Farm Street, Barrow-in-Furness, the north side from its junction with Dundee Street to its junction with Dunbar Street
- (462) Farm Street, Barrow-in-Furness, the south side from its junction with Michaelson Road to a point 15 metres east of its junction with Trinity Street
- (463) Farm Street, Barrow-in-Furness, the south side from its junction with Dunbar Street for a distance of 30 metres in a north-west direction
- (464) Farm Street, Barrow-in-Furness, the south side from its junction with Dunbar Street to its junction with Rothesay Street
- (465) Farm Street, Barrow-in-Furness, the south side from its junction with Rothesay Street for a distance of 5 metres in an easterly direction
- (466) Farm Street, Barrow-in-Furness, the north side from its junction with Dunoon Street for a distance of 5 metres in an easterly direction
- (467) Farm Street, Barrow-in-Furness, the north side from its junction with Dunoon Street for a distance of 10 metres in a westerly direction
- (468) Fell Street, Barrow-in-Furness, the west side from its junction with Buccleuch Street for a distance of 10 metres in a southerly direction
- (469) Fell Street, Barrow-in-Furness, the west side from its junction with Cavendish Street for a distance of 15 metres in a northerly direction
- (470) Fell Street, Barrow-in-Furness, the east side from its junction with Buccleuch Street to its junction with Fenton Street
- (471) Fell Street, Barrow-in-Furness, the east side from its junction with Fenton Street to its junction with Cavendish Street
- (472) Fell Street, Barrow-in-Furness, the east side from its junction with Cavendish Street for a distance of 15 metres in a southerly direction
- (473) Fell Street, Barrow-in-Furness, the east side from its junction with Crellin Street for a distance of 15 metres in a northerly direction
- (474) Fenton Street, Barrow-in-Furness, the north side from its junction with Fell Street for a distance of 8 metres in an easterly direction
- (475) Fenton Street, Barrow-in-Furness, the north side from its junction with Allison Street for a distance of 8 metres in a westerly direction
- (476) Fenton Street, Barrow-in-Furness, the south side from its junction with Fell Street to its junction with Allison Street

- (477) Fenton Street, Barrow-in-Furness, the north side from its junction with Allison Street for a distance of 8 metres in an easterly direction
- (478) Fenton Street, Barrow-in-Furness, the north side from its junction with Rawlinson Street for a distance of 10 metres in a westerly direction
- (479) Fenton Street, Barrow-in-Furness, the south side from its junction with Rawlinson Street to its junction with Allison Street
- (480) Ferry Road, Barrow-in-Furness, the north-east side from a point 43 metres north-west of its junction with Burnaby Street to its junction with Stanley Road
- (481) Ferry Road, Barrow-in-Furness, the north-east side from its junction with Burnaby Street for a distance of 14 metres in a north westerly direction
- (482) Ferry Road, Barrow-in-Furness, the north-east side from its junction with Burnaby Street for a distance of 14 metres in a south easterly direction
- (483) Ferry Road, Barrow-in-Furness, the north-east side from its junction with Stewart Street for a distance of 18 metres in a north-westerly direction
- (484) Ferry Road, Barrow-in-Furness, the north-east side from its junction with Stewart Street for a distance of 10 metres in a south-easterly direction
- (485) Ferry Road, Barrow-in-Furness, the north-east side from its junction with Earle Street for a distance of 15 metres in a north-westerly direction
- (486) Ferry Road, Barrow-in-Furness, the north-east side from its junction with Earle Street for a distance of 15 metres in a south-easterly direction
- (487) Ferry Road, Barrow-in-Furness, the north-east side from its junction with Cameron Street for a distance of 10 metres in a north-westerly direction
- (488) Ferry Road, Barrow-in-Furness, the north-east side from its junction with Cameron Street for a distance of 10 metres in a south-easterly direction
- (489) Ferry Road, Barrow-in-Furness, the north-east side from a point 22 metres south-east of its junction with Cameron Street to the head of the cul-de-sac
- (490) Ferry Road, Barrow-in-Furness, the north-east side from its junction with St Patrick's Road for a distance of 10 metres in a south-easterly direction
- (491) Ferry Road, Barrow-in-Furness, the north-east side from its junction with Newry Street for a distance of 15 metres in a north-west direction
- (492) Ferry Road, Barrow-in-Furness, the north-east side from its junction with Newry Street for a distance of 5 metres in a south-east direction

- (493) Ferry Road, Barrow-in-Furness, the north-east side from its junction with St Patrick's Road for a distance of 9 metres in a north-westerly direction
- (494) Ferry Road, Barrow-in-Furness, the south-west side from a point 53 metres south-east of its junction with St Patrick's Road to its termination
- (495) Ferry Road, Barrow-in-Furness, the south-west side from its junction with St Patrick's Road for a distance of 10 metres in a south-east direction
- (496) Ferry Road, Barrow-in-Furness, the south-west side from its junction with St Patrick's Road for a distance of 9 metres in a north-west direction
- (497) Ferry Road, Barrow-in-Furness, the south-west side from its junction with Stewart Street for a distance of 10 metres in a south-east direction
- (498) Ferry Road, Barrow-in-Furness, the south-west side from its junction with Burnaby Street for a distance of 14 metres in a north westerly direction
- (499) Ferry Road, Barrow-in-Furness, the west side from a point 15 metres north of the centre of its junction with Stewart Street for a distance of 30 metres in a southerly direction
- (500) Ferry Road, Barrow-in-Furness, the west side from a point 20 metres north of the centre of its junction with Earle Street for a distance of 40 metres in a southerly direction
- (501) Ferry Road, Barrow-in-Furness, the west side from a point 15 metres north of the centre of its junction with Cameron Street for a distance of 30 metres in a southerly direction
- (502) Fisher Street, Barrow-in-Furness, the south-west side from its junction with Strand to its junction with Dalton Road
- (503) Fisher Street, Barrow-in-Furness, the west side from its junction with Strand for a distance of 15 metres in a north-westerly direction
- (504) Fisher's Yard, Barrow-in-Furness, both sides from its junction with Church Street to its junction with Duke Street
- (505) Flass Lane, Barrow-in-Furness, the east side from a point 188 metres north of its junction with Roose Road for a distance of 302 metres in a northerly then westerly direction.
- (506) Flass Lane, Barrow-in-Furness, the west side from a point 188 metres north of its junction with Roose Road for a distance of 270 metres in a northerly and westerly direction
- (507) Forshaw Street, Barrow-in-Furness, from its junction with Duke Street for a distance of 50 metres in an easterly direction
- (508) Foulney Street, Barrow-in-Furness, the north side from its junction with Piel Street to its junction with Back Trinity Terrace and a further 10 metres across the head of the cul-de-sac
- (509) Frederick Street, Barrow-in-Furness, both sides from its junction with Roose Road for a distance of 10 metres in a southerly direction

- (510) Friars Lane, Barrow-in-Furness, the east side from its junction with Roose Road for a distance of 40 metres in a northerly direction
- (511) Friars Lane, Barrow-in-Furness, the west side from its junction with Roose Road for a distance of 140 metres in a northerly direction
- (512) Glasgow Street, Barrow-in-Furness, both sides from its junction with Marsh Street for a distance of 15 metres in a south-westerly direction
- (513) Glenridding Drive, Barrow-in-Furness, the east side from its junction with Dalton Lane for a distance of 15 metres in a northerly direction
- (514) Glenridding Drive, Barrow-in-Furness, the west side from its junction with Dalton Lane for a distance of 10 metres in a northerly direction
- (515) Gloucester Street, Barrow-in-Furness, both sides from its junction with Brook Street for a distance of 5 metres in a south-east direction
- (516) Gradwell Court, Barrow-in-Furness, the north side from its junction with Cavendish Street to its termination
- (517) Gradwell Court, Barrow-in-Furness, the south side from its junction with Cavendish Street to a point 7.9 metres west of its termination
- (518) Gradwell Court, Barrow-in-Furness, the east side from the north side to the south side
- (519) Green Lane, Dalton-in-Furness, both sides from its junction with Road for a distance of 25 metres in a west and then southerly direction
- (520) Greengate Street, Barrow-in-Furness, the south side from its junction with Church Street for a distance of 20 metres in an easterly direction
- (521) Greengate Street, Barrow-in-Furness, both sides from a point 20 metres south-west of the centre of its junction with the access road leading to Leisure Centre. for a distance of 40 metres in a north-easterly direction
- (522) Greengate Street, Barrow-in-Furness, both sides from a point 20 metres south-west of its junction with Sutherland Street for a distance of 48 metres in a north-east direction
- (523) Greengate Street, Barrow-in-Furness, both sides from a point 20 metres south-west of its junction with Sutherland Street for a distance of 48 metres in a north-east direction
- (524) Greengate Street, Barrow-in-Furness, the north side from its junction with Church Street to its junction with Rawlinson Street
- (525) Greengate Street, Barrow-in-Furness, the north side from its junction with Greengate Street for a distance of 20 metres in an easterly direction

- (526) Greengate Street, Barrow-in-Furness, the south side from a point 10 metres west of its junction with Allison Street to a point 10 metres east of its junction with Allison Street
- (527) Greengate Street, Barrow-in-Furness, the south side from its junction with Rawlinson Street for a distance of 20 metres in a westerly direction
- (528) Greengate Street, Barrow-in-Furness, the south side from its junction with Greengate Street for a distance of 65 metres in an easterly direction
- (529) Greengate Street, Barrow-in-Furness, the south side from a point 10 metres west of its junction with Paradise Street to a point 10 metres east of its junction with School Street
- (530) Hall Street, Barrow-in-Furness, the south side from its junction with Rawlinson Street for a distance of 5 metres in a westerly direction
- (531) Hall Street, Barrow-in-Furness, the south side from its junction with Allison Street for a distance of 5 metres in an easterly direction
- (532) Hall Street, Barrow-in-Furness, the north side from its junction with Allison Street to its junction with Rawlinson Street
- (533) Hall Street, Dalton-in-Furness, both sides from a point 3 metres west of its junction with Cleater Street to a point 3 metres east of its junction with Cleater Street
- (534) Hall Street, Dalton-in-Furness, both sides from a point 5 metres west of its junction with Union Street to a point 5 metres east of its junction with Slater Street
- (535) Hannay Close, both sides from its junction with Crellin Street to its termination
- (536) Hardy Street, Barrow-in-Furness, both sides from its junction with Burlington Street to its junction with Dalton Road
- (537) Harrison Street, Barrow-in-Furness, the north side from its junction with Rawlinson Street for a distance of 5 metres in an easterly direction
- (538) Harrison Street, Barrow-in-Furness, the north side from its junction with School Street to its junction with Dalton Road
- (539) Harrison Street, Barrow-in-Furness, the north side from its junction with Allison Street for a distance of 5 metres in a westerly direction
- (540) Harrison Street, Barrow-in-Furness, the north side from its junction with Rawlinson Street for a distance of 6 metres in an easterly direction
- (541) Harrison Street, Barrow-in-Furness, the north side from its junction with Silverdale Street for a distance of 3 metres in an easterly direction
- (542) Harrison Street, Barrow-in-Furness, the south side from its junction with Paradise Street for a distance of 7 metres in an easterly direction

- (543) Harrison Street, Barrow-in-Furness, the south side from its junction with Rawlinson Street to its junction with Allison Street
- (544) Harrison Street, Barrow-in-Furness, the south side from its junction with School Street for a distance of 5 metres in an easterly direction
- (545) Harrison Street, Barrow-in-Furness, the south side from its junction with School Street for a distance of 5 metres in a westerly direction
- (546) Harrison Street, Barrow-in-Furness, the south side from its junction with Back Sutherland Street (west) for a distance of 8 metres in a westerly direction
- (547) Harrogate Street, Barrow-in-Furness, the south-east side from its junction with Matlock Rd for a distance of 10 metres in a south-west direction
- (548) Hartington Street, Barrow-in-Furness, both sides from its junction with Drake Street for a distance of 15 metres in a north-westerly direction
- (549) Hartington Street, Barrow-in-Furness, both sides from its junction with Raleigh Street for a distance of 15 metres in a south-easterly direction
- (550) Hartington Street, Barrow-in-Furness, both sides from its junction with Abbey Road to a point 10 metres north-west of its junction with Dryden Street
- (551) Hartington Street, Barrow-in-Furness, both sides from a point 10 metres south-west of its junction with Nelson Street for a distance of 10 metres in a north-westerly direction
- (552) Hawcoat Lane, Barrow-in-Furness, both sides from a point 15 metres north of its junction with Thorncliffe Road for a distance of 40 metres in a southerly direction
- (553) Hawcoat Lane, Barrow-in-Furness, both sides from its junction with Grasmere Road to its junction with Abbey Road
- (554) Hawcoat Lane, Barrow-in-Furness, the east side from its junction with Dalton Lane for a distance of 151 metres in a southerly direction
- (555) Hawcoat Lane, Barrow-in-Furness, the west side from a point 15 metres south of its junction with Thorncliffe Road for a distance of 14 metres in a southerly direction
- (556) Hawcoat Lane, Barrow-in-Furness, the west side from a point 15 metres south of its junction with Wheatclose Road for a distance of 17 metres in a southerly direction
- (557) Hawke Street, Barrow-in-Furness, both sides from its junction with Bath Street for a distance of 10 metres in a south-westerly direction
- (558) Hawke Street, Barrow-in-Furness, the north-west side from its junction with Howard Street for a distance of 10 metres in a north-easterly direction
- (559) Hawke Street, Barrow-in-Furness, the south-east side from its junction with Howard Street for a distance of 34 metres in a north-easterly direction

- (560) Hawthwaite Lane, Barrow-in-Furness, both sides from its termination at Sandscale Cottages for a distance of 720 metres in a south-easterly direction including the entrance to Sandscale Farm
- (561) Hibbert Road, Barrow-in-Furness, both sides from its junction with Abbey Road for a distance of 12 metres in a north-westerly direction
- (562) High Street, Barrow-in-Furness, both sides from its junction with Dalton Road to its junction with Dalkeith Street
- (563) High Street, Barrow-in-Furness, both sides from its junction with Dalton Road to its junction with Rawlinson Street
- (564) High Street, Barrow-in-Furness, the north side from its junction with Dalkeith Street for a distance of 50 metres in a westerly direction
- (565) High Street, Barrow-in-Furness, the north side from a point 118 metres west of its junction with Dalkeith Street to its junction with Slater Street
- (566) High Street, Barrow-in-Furness, the south side from its junction with Dalkeith Street to its junction with Slater Street
- (567) Highfield Road, Barrow-in-Furness, both sides from its junction with Oxford Street for a distance of 15 metres in a north-westerly direction
- (568) Hindpool Road Ramp, Barrow-in-Furness, the west side from a point 111 metres north of its junction with Michaelson Road to its junction with Hindpool Road
- (569) Hindpool Road Ramp, Barrow-in-Furness, the west side from its junction with Michaelson Road for a distance of 21 metres in a northerly direction
- (570) Hindpool Road, Barrow-in-Furness, the east side from its junction with Laundry Street to its junction with Chapel Street
- (571) Hindpool Road, Barrow-in-Furness, the east side from its junction with Chapel Street to its junction with St Vincent Street
- (572) Hindpool Road, Barrow-in-Furness, the east side from its junction with St Vincent Street to its junction with Cornwallis Street
- (573) Hindpool Road, Barrow-in-Furness, the east side from its junction with Cornwallis Street to its junction with Wesley Place
- (574) Hindpool Road, Barrow-in-Furness, the east side from its junction with Wesley Place to its junction with Market Street
- (575) Hindpool Road, Barrow-in-Furness, the east side from its junction with Market Street to its junction with Strand

- (576) Hindpool Road, Barrow-in-Furness, the east side from its junction with Hindpool Road to its junction with Michaelson Road
- (577) Hindpool Road, Barrow-in-Furness, the west side from a point opposite its junction with Abbey Road for a distance of 50 metres in a southerly direction
- (578) Hindpool Road, Barrow-in-Furness, the west side from a point 145 metres south of its junction with Abbey Road for a distance of 105 metres in a southerly direction
- (579) Hindpool Road, Barrow-in-Furness, the west side from a point 273 metres south of its junction with Abbey Road for a distance of 92 metres in a southerly direction
- (580) Hindpool Road, Barrow-in-Furness, the west side from its junction with Hindpool Road Ramp to its junction with Strand
- (581) Hindpool Road, Barrow-in-Furness, the west side from a point 396 metres south of its junction with Abbey Road to its junction with Hindpool Road Hump
- (582) Holebeck Road, Barrow-in-Furness, both sides from the south east boundary of No. 38 Holebeck Road to its junction with Leece Lane
- (583) Holebeck Road, Barrow-in-Furness, the east side from its junction with Carisbrooke Crescent for a distance of 15 metres in a southerly direction
- (584) Holker Street, Barrow-in-Furness, the east side from its junction with Abbey Road to a point 10 metres north of its junction with Station Approach
- (585) Holker Street, Barrow-in-Furness, the east side from a point 90 metres north-west of its junction with Station Approach for a distance of 115 metres in a north-westerly direction
- (586) Holker Street, Barrow-in-Furness, the north-east side from a point 10 metres south-east of its junction with Elizabethan Way to a point 10 metres north-west of that junction
- (587) Holker Street, Barrow-in-Furness, the west side from its junction with Abbey Road to a point 10 metres north of its junction with Dryden Street
- (588) Holker Street, Barrow-in-Furness, the west side from its junction with Drake Street to a point 10 metres south of its junction with Milton Street
- (589) Holker Street, Barrow-in-Furness, the west side from a point 35 metres north of its junction with Dryden Street for a distance of 27 metres in a northerly direction
- (590) Holyoake Avenue, Barrow-in-Furness, both sides from its junction with Harrel Lane for a distance of 15 metres in a northerly direction
- (591) Holyoake Avenue, Barrow-in-Furness, both sides from its junction with Harrel Lane for a distance of 15 metres in a northerly direction
- (592) Howard Street, Barrow-in-Furness, the north-east side from its junction with Hawke Street to a point 38 north-west of its junction with Nelson Street

- (593) Howard Street, Barrow-in-Furness, the south-west side from its junction with Hawke Street to a point 10 metres north-west of its junction with Dundonald Street
- (594) Howard Street, Barrow-in-Furness, the south-west side from a point 10 metres south-east of its junction with Nelson Street to a point 15 metres north-west of its junction with Nelson Street
- (595) Ilkley Road, Barrow-in-Furness, both sides from its junction with Abbey Road for a distance of 12 metres in a north-westerly direction
- (596) Ilkley Road, Barrow-in-Furness, both sides from its junction with Oxford Street for a distance of 15 metres in a south-easterly direction
- (597) Infield Park, Barrow-in-Furness, both sides from its junction with Abbey Road for a distance of 15 metres in an south easterly direction
- (598) Ironworks Road, Barrow-in-Furness, both sides from its junction with North Road for a distance of 300 metres in a northerly direction
- (599) Ironworks Road, Barrow-in-Furness, both sides from its junction with North Road to a point 300 metres north of that junction
- (600) Ironworks Road, Barrow-in-Furness, the east side from a point 300 metres north of its junction with North Road to a point 15 metres north of its junction with Ashburner Way
- (601) Ironworks Road, Barrow-in-Furness, the east side from a point 300 metres north of its junction with North Road to a point 15 metres north of its junction with Ashburner Way
- (602) Island Road, Barrow-in-Furness, the north side from its junction with Rothesay Street for a distance of 10 metres in a westerly direction
- (603) Island Road, Barrow-in-Furness, the north side from its junction with Rothesay Street for a distance of 10 metres in an easterly direction
- (604) Island Road, Barrow-in-Furness, the north side from a point 66 metres east of its junction with Rothesay Street for a distance of 5 metres in an easterly direction
- (605) Island Road, Barrow-in-Furness, the north side south carriageway from its junction with Dunbar Street to its junction with St Andrew's Street
- (606) Island Road, Barrow-in-Furness, the north side from its junction with Michaelson Road to a point 10 metres east of its junction with Dunbar Street
- (607) Island Road, Barrow-in-Furness, the south side south carriageway, from its junction with Dunbar Street to the projected south eastern boundary of No. 92 Island Road
- (608) Island Road, Barrow-in-Furness, the south side from its junction with Michaelson Road to a point 10 metres east of its junction with Anchor Road

- (609) Island Road, Barrow-in-Furness, the south side from its junction with St Andrew's Street for a distance of 10 metres in a westerly direction
- (610) Ivy Avenue, Barrow-in-Furness, both sides from its junction with St Patrick's Road for a distance of 5 metres in an easterly direction
- (611) James Street, Barrow-in-Furness, the north side from its junction with Rawlinson Street for a distance of 7 metres in a westerly direction
- (612) James Street, Barrow-in-Furness, the north side from its junction with Rawlinson Street for a distance of 5 metres in an easterly direction
- (613) James Street, Barrow-in-Furness, the north side from its junction with Allison Street for a distance of 5 metres in a westerly direction
- (614) James Street, Barrow-in-Furness, the north side from its junction with School Street for a distance of 5 metres in an easterly direction
- (615) James Street, Barrow-in-Furness, the south side from its junction with Rawlinson Street to its junction with Allison Street
- (616) James Street, Barrow-in-Furness, the south side from its junction with Allison Street to its junction with School Street
- (617) James Watt Terrace, Barrow-in-Furness, both sides from its junction with Siemen's Street for a distance of 10 metres in an easterly direction
- (618) James Watt Terrace, Barrow-in-Furness, the north side from its junction with Ramsden Dock Road for a distance of 40 metres in a westerly direction
- (619) James Watt Terrace, Barrow-in-Furness, the south side from its junction with Ramsden Dock Road for a distance of 10 metres in a westerly direction
- (620) Jesmond Avenue, Barrow-in-Furness, both sides from its junction with Fairfield Lane for a distance of 20 metres in an north easterly direction
- (621) Jesmond Avenue, Barrow-in-Furness, both sides from its junction with West Avenue for a distance of 10 metres in a northerly direction
- (622) Jesmond Avenue, Barrow-in-Furness, the north-east side from its junction with Fairfield Lane for a distance of 20 metres in a south-east direction
- (623) Keith Street, Barrow-in-Furness, both sides from its junction with Lawson Street for a distance of 5 metres in an easterly direction
- (624) Keith Street, Barrow-in-Furness, the north side from its junction with Clifford Street for a distance of 5 metres in a westerly direction
- (625) Keith Street, Barrow-in-Furness, the south side from its junction with Clifford Street for a distance of 7 metres in a westerly direction

- (626) Keyes Street, Barrow-in-Furness, both sides from its junction with Anson Street for a distance of 5 metres in a north-west direction
- (627) Keyes Street, Barrow-in-Furness, the north-east side from its junction with Collingwood Street for a distance of 10 metres in a north-westerly direction
- (628) Keyes Street, Barrow-in-Furness, the north-east side from its junction with Nelson Street for a distance of 10 metres in a south-easterly direction
- (629) Keyes Street, Barrow-in-Furness, the south-west side from its junction with Collingwood Street to its junction with Back Nelson Street / Cook Street
- (630) Latona Street, Barrow-in-Furness, the south-east side from a point 27 metres south-west of its junction with Promenade for a distance of 8 metres in a south-westerly direction
- (631) Latona Street, Barrow-in-Furness, both sides from its junction with Promenade for a distance of 15 metres in a south-westerly direction
- (632) Laundry Street, Barrow-in-Furness, both sides from its junction with Hindpool Road to its junction with Lawson Street
- (633) Lawson Street, Barrow-in-Furness, the east side from its junction with Cornwallis Street to its junction with Sidney Street
- (634) Lawson Street, Barrow-in-Furness, the east side from its junction with Sidney Street to its junction with Duncan Street
- (635) Lawson Street, Barrow-in-Furness, the east side from its junction with St. Vincent Street to its junction with Keith Street
- (636) Lawson Street, Barrow-in-Furness, the east side from its junction with Parade Street to its junction with Clifford Street
- (637) Lawson Street, Barrow-in-Furness, the east side from its junction with Clifford Street to its junction with Abbey Road
- (638) Lawson Street, Barrow-in-Furness, the east side from its junction with Cornwallis Street for a distance of 15 metres in a southerly direction
- (639) Lawson Street, Barrow-in-Furness, the east side from its junction with Market Street for a distance of 15 metres in a northerly direction
- (640) Lawson Street, Barrow-in-Furness, the north-east side from its junction with Duncan Street to its junction with St Vincent Street
- (641) Lawson Street, Barrow-in-Furness, the west side from its junction with Cornwallis Street to its junction with St Vincent Street

- (642) Lawson Street, Barrow-in-Furness, the west side from its junction with St Vincent Street to its junction with Chapel Street
- (643) Lawson Street, Barrow-in-Furness, the west side from its junction with Chapel Street to its junction with Laundry Street
- (644) Lawson Street, Barrow-in-Furness, the west side from its junction with Laundry Street to its junction with Abbey Road
- (645) Lawson Street, Barrow-in-Furness, the west side from its junction with Wesley Place to its junction with Market Street
- (646) Lawson Street, Barrow-in-Furness, the west side from its junction with Market Street to its junction with Cornwallis Street
- (647) Leece Lane, Barrow-in-Furness, the north side from its junction with Holebeck Road to a point 10 metres east of the boundary between Nos, 33 / 35 Holebeck Road
- (648) Leece Lane, Barrow-in-Furness, the north side from a point 62 metres south of the south-eastern boundary of 38 Holebeck Road to a point 10 metres east of the boundary between Nos. 33 / 35 Holebeck Road.
- (649) Leece Lane, Barrow-in-Furness, the south side from a point 62 metres south of the south-east boundary of 38 Holebeck Road to a point opposite the eastern boundary of 9 Leece Lane
- (650) Leith Flat Brow, Barrow-in-Furness, both sides from its junction with Rating Lane to its junction with Abbey Road
- (651) Lesh Lane, Barrow-in-Furness, the west side from its junction with the service road at the southern boundary of No. 100 Lesh Lane for a distance of 26 metres in a northerly direction
- (652) Lichfield Close, Barrow-in-Furness, the south-east side from its junction with Matlock Rd for a distance of 10 metres in a north-east direction
- (653) Lindal Street, Barrow-in-Furness, the north side from its junction with Silverdale Street to its junction with Back Sutherland Street (west)
- (654) Lindal Street, Barrow-in-Furness, the south side from its junction with Silverdale Street for a distance of 5 metres in an easterly direction
- (655) Lindal Street, Barrow-in-Furness, the south side from its junction with Back Sutherland Street (west) for a distance of 5 metres in a westerly direction
- (656) Longreins Road, Barrow-in-Furness, the west side from a point 35 metres north of its junction with Hibbert Road for a distance of 15 metres in a northerly direction
- (657) Lonsdale Street, Barrow-in-Furness, both sides from its junction with Church Street to its junction with School Street



- (658) Lord Street, Barrow-in-Furness, the north side from a point 5 metres east of its junction with Silverdale Street to a point 5 metres west of its junction with Back Sutherland Street
- (659) Lord Street, Barrow-in-Furness, the north side from its junction with Back Sutherland Street (west) for a distance of 5 metres in a westerly direction
- (660) Lord Street, Barrow-in-Furness, the north side from its junction with Silverdale Street for a distance of 5 metres in an easterly direction
- (661) Lord Street, Barrow-in-Furness, the north side from its junction with Silverdale Street for a distance of 5 metres in a westerly direction
- (662) Lord Street, Barrow-in-Furness, the north side from a point 13 metres east of its junction with Rawlinson Street to a point 11 metres west of its junction with Silverdale Street
-  (663) Lord Street, Barrow-in-Furness, the north side from its junction with Rawlinson Street for a distance of 7 metres in an easterly direction
- (664) Lord Street, Barrow-in-Furness, the north side from its junction with Rawlinson Street for a distance of 7 metres in a westerly direction
- (665) Lord Street, Barrow-in-Furness, the north side from its junction with Allison Street for a distance of 5 metres in an easterly direction
- (666) Lord Street, Barrow-in-Furness, the north side from its junction with Allison Street for a distance of 34 metres in a westerly direction
- (667) Lord Street, Barrow-in-Furness, the south side from its junction with Silverdale Street to its junction with Back Sutherland Street (west)
- (668) Lord Street, Barrow-in-Furness, the south side from its junction with Rawlinson Street to its junction with Silverdale Street
-  (669) Lord Street, Barrow-in-Furness, the south side from its junction with Rawlinson Street to its junction with Allison Street
- (670) Lord Street, Barrow-in-Furness, the south side from its junction with Allison Street for a distance of 10 metres in a westerly direction
- (671) Lumley Street, Barrow-in-Furness, both sides from its junction with Argyle Place to its junction with Back Marsh Street / Marsden Street
- (672) Lumley Street, Barrow-in-Furness, both sides from its junction with Rawlinson Street for a distance of 10 metres in an easterly direction
- (673) Lumley Street, Barrow-in-Furness, the north side from its junction with School Street to a point 10 metres east of its junction with Cross Street
- (674) Lumley Street, Barrow-in-Furness, the north side from its junction with Rawlinson Street for a distance of 10 metres in a westerly direction

- (675) Lumley Street, Barrow-in-Furness, the south side from its junction with School Street to its junction with Rawlinson Street
- (676) Macadam Street, Barrow-in-Furness, both sides from a point 15 metres west of its junction with Marsh Street to a point 15 metres east of its junction with Marsh Street
- (677) Manchester Street, Barrow-in-Furness, the east side from its junction with Buccleuch Street for a distance of 10 metres in a northerly direction
- (678) Manchester Street, Barrow-in-Furness, the east side from its junction with High Street for a distance of 10 metres in a southerly direction
- (679) Manchester Street, Barrow-in-Furness, the west side from its junction with Buccleuch Street to its junction with High Street
- (680) Manor Road, Barrow-in-Furness, both sides from its junction with Rating Lane for a distance of 25 metres in an easterly direction
- (681) Margate Street, Barrow-in-Furness, the north side from its junction with Euryalus Street for a distance of 75 metres in an easterly direction
- (682) Market Place, Dalton-in-Furness, both sides from its junction with Market Street to its junction with Castle Street / Church Street (except in the allocated parking places signed for that purpose)
- (683) Market Street, Barrow-in-Furness, the east side from its junction with Duke Street for a distance of 10 metres in a westerly direction
- (684) Market Street, Barrow-in-Furness, the north side from its junction with Hindpool Road to its junction with Lawson Street
- (685) Market Street, Barrow-in-Furness, the north side from a point 10 metres west of its junction with Duke Street for a distance of 8 metres in a westerly direction
- (686) Market Street, Barrow-in-Furness, the north side from its junction with Duke Street to its junction with Hindpool Road
- (687) Market Street, Barrow-in-Furness, the south side from a point 8 metres east of its junction with the office vehicular entrance of Social Services building for a distance of 8 metres in a westerly direction
- (688) Market Street, Barrow-in-Furness, the south side from its junction with Hindpool Road to a point 128 metres west of its junction with Duke Street
- (689) Market Street, Barrow-in-Furness, the south-east side from its junction with the vehicular Entrance to the Social Services Building for a distance of 8 metres in a north-easterly direction





- (690) Market Street, Barrow-in-Furness, the south-east side from a point 82 metres west of its junction with Duke Street for a distance of 7 metres in a westerly direction
- (691) Marsh Street, Barrow-in-Furness, both sides from a point 15 metres south of its junction with Ramsden Street for a distance of 30 metres in a northerly direction
- (692) Marsh Street, Barrow-in-Furness, both sides from its junction with Lumley Street for a distance of 15 metres in a northerly direction
- (693) Marsh Street, Barrow-in-Furness, the east side from its junction with Crellin Street to a point 94 metres north of its junction with Back Marsh Street (east)
- (694) Marsh Street, Barrow-in-Furness, the east side from a point 5 metres north of its junction with Back Marsh Street (east) to its junction with the bridge abutment to Greengate Street bridge
- (695) Marsh Street, Barrow-in-Furness, the west side from its junction with Thompson Street for a distance of 5 metres in a northerly direction
- (696) Marsh Street, Barrow-in-Furness, the west side from its junction with Back Glasgow Street to a point 15 metres south of its junction with Glasgow Street
- (697) Matlock Road, Barrow-in-Furness, both sides from its junction with Harrogate Street for a distance of 10 metres in a south-east direction
- (698) Matlock Road, Barrow-in-Furness, both sides from its junction with Oxford Street for a distance of 10 metres in a north-west direction
- (699) Mercer Street, Barrow-in-Furness, both sides from its junction with Rawlinson Street for a distance of 15 metres in an easterly direction
- (700) Michaelson Road, Barrow-in-Furness, both sides from its junction with Schneider Square to a point 220 metres south of its junction with Hindpool Road Ramp
- (701) Michaelson Road, Barrow-in-Furness, the east side from its junction with Farm Street for a distance of 30 metres in a south-westerly direction
- (702) Michaelson Road, Barrow-in-Furness, the east side from its junction with Ramsden Dock Road to a point 65 metres north of its junction with Island Road
- (703) Michaelson Road, Barrow-in-Furness, the east side from a point 375 metres north of its junction with Island Road for a distance of 12 metres in a northerly direction
- (704) Michaelson Road, Barrow-in-Furness, the east side from a point 90 metres north of its junction with Island Road to a point 90 metres north of its junction with Buccleuch Dock Road
- (705) Michaelson Road, Barrow-in-Furness, the west side from its junction with Ramsden Dock Road for a distance of 355 metres north of its junction with Bridge Road

- (706) Michaelson Road, Barrow-in-Furness, the west side from a point 365 metres north of its junction with Bridge Road for a distance of 25 metres in a northerly direction
- (707) Middleton Avenue, Barrow-in-Furness, both sides from its junction with Risingside for a distance of 10 metres in a southerly direction
- (708) Mikasa Street, Barrow-in-Furness, both sides from a point 10 metres north-west of its junction with Ocean Road to a point 10 metres south of that junction
- (709) Mill Street, Barrow-in-Furness, the north side from its junction with Thwaite Street to its junction with Brewery Street
- (710) Mill Street, Barrow-in-Furness, the north side from its junction with Brewery Street in an easterly direction to its termination
- (711) Mill Street, Barrow-in-Furness, the south-west side from its junction with Thwaite Street in an easterly direction to its termination
- (712) Milton Street, Barrow-in-Furness, the north-west side from its junction with Back Wordsworth Street for a distance of 10 metres in a north-easterly direction
- (713) Milton Street, Barrow-in-Furness, the north-west side from its junction with Holker Street for a distance of 10 metres in a south-westerly direction
- (714) Milton Street, Barrow-in-Furness, the south-east side from its junction with Holker Street to its junction with Back Wordsworth Street
- (715) Montague Street, Barrow-in-Furness, the east side from its junction with Buccleuch Street to its junction with High Street
- (716) Montague Street, Barrow-in-Furness, the west side from a point 47 metres south of its junction with High Street to a point 15 metres north of its junction with Buccleuch Street
- (717) Montague Street, Barrow-in-Furness, the west side from a point 5 metres north of its junction with Buccleuch Street for a distance of 10 metres in a northerly direction
- (718) Moor Tarn Lane / Mill Lane, Barrow-in-Furness, the west side from a point 70 metres north-west of its junction with Southport Drive for a distance of 165 metres in a northerly direction
- (719) Moor Tarn Lane, Barrow-in-Furness, both sides from its junction with Central Drive for a distance of 40 metres in a north-west direction
- (720) Moor Tarn Lane, Barrow-in-Furness, the east side from a point 25.5 metres north-west of its junction with Southport Drive for a distance of 224 metres in a northerly direction
- (721) Moorfield Street, Barrow-in-Furness, both sides from a point 5 metres west of its junction with Risedale Road to a point 5 metres east of its junction with Risedale Road
- (722) Mount Pleasant, Barrow-in-Furness, the north side from its junction with Church Street for a distance of 10 metres in an easterly direction

- (723) Mount Pleasant, Barrow-in-Furness, the north side from a point 5 metres west of its junction with Paradise Street to a point 5 metres east of its junction with Paradise Street
- (724) Mount Pleasant, Barrow-in-Furness, the north side from a point 5 metres west of its junction with Allison Street to a point 5 metres east of its junction with Allison Street
- (725) Mount Pleasant, Barrow-in-Furness, the north side from a point 5 metres west of its junction with School Street to a point 5 metres east of its junction with School Street
- (726) Mount Pleasant, Barrow-in-Furness, the north-west side from its junction with Rawlinson Street for a distance of 10 metres in a westerly direction
- (727) Mount Pleasant, Barrow-in-Furness, the south side from its junction with Rawlinson Street to a point 5 metres west of its junction with Paradise Street
-  (728) Mount Pleasant, Barrow-in-Furness, the south side from its junction with Church Street for a distance of 25 metres in an easterly direction
- (729) Napier Street, Barrow-in-Furness, both sides from its junction with Keyes Street for a distance of 10 metres in a south-westerly direction
- (730) Napier Street, Barrow-in-Furness, the north-west side from its junction with Bath Street for a distance of 10 metres in a north-east direction
- (731) Napier Street, Barrow-in-Furness, the south-east side from its junction with Bath Street to a point 10 metres north east of its junction with Back Bath Street
- (732) Nelson Street, Barrow-in-Furness, both sides from a point 10 metres south-west of its junction with Duke Street to a point 10 metres north-east of its junction with Howard Street
-  (733) Nelson Street, Barrow-in-Furness, both sides from a point 10 metres south-west of its junction with Bath Street to a point 10 metres north-east of its junction with Bath Street
- (734) Nelson Street, Barrow-in-Furness, both sides from its junction with Hartington Street to a point 10 metres south-west of its junction with Keyes Street
- (735) Nelson Street, Dalton-in-Furness, the east side from a point 7 metres north of its junction with Chapel Street to a point 9 metres south of its junction with Chapel Street
- (736) Nelson Street, Dalton-in-Furness, the east side from its junction with Rowlinson Place for a distance of 3 metres in a northerly direction
- (737) Nelson Street, Dalton-in-Furness, the west side from a point 9 metres north of its junction with Chapel Street to a point 7 metres south of its junction with Chapel Street
- (738) Newland Street, Barrow-in-Furness, both sides from its junction with Hindpool Road for a distance of 35 metres in an north easterly direction



- (739) Newry Street, Barrow-in-Furness, both sides from its junction with Ferry Road to its junction with Back Ferry Road
- (740) North Road, Barrow-in-Furness, the east side from its junction with Burnaby Street to Devonshire Dock Hall Entrance
- (741) North Road, Barrow-in-Furness, the west side from its junction with Bridge Approach to Devonshire Dock Hall Entrance
- (742) North Scale, Barrow-in-Furness, both sides from a point 142 metres south of its junction with Leighton Drive for a distance of 47 metres in a southerly direction
- (743) North Scale, Barrow-in-Furness, the east side from a point 142 metres south of its junction with Leighton Drive for a distance of 25 metres in a northerly direction
- (744) North Scale, Barrow-in-Furness, the west side from a point 142 metres south of its junction with Leighton Drive for a distance of 15 metres in a northerly direction
- (745) Ocean Road, Barrow-in-Furness, the north-west side from a point 22 metres south-west of its junction with Mikasa Street to a point 28 metres north-east of that junction
- (746) Ocean Road, Barrow-in-Furness, the north-west side from a point 33 metres south-west of its junction with Amphitrite Street to a point 28 metres north-east of that junction
- (747) Ocean Road, Barrow-in-Furness, the south-east side from a point 35 metres south-west of its junction with Amphitrite Street to a point 28 metres north-east of its junction with Mikasa Street
- (748) Old Rampside Road, Barrow-in-Furness, both sides from its junction with Rampside Road in a southerly direction to a point 20 metres east of its junction with the hospital gates
- (749) Old Rampside Road, Barrow-in-Furness, the north side from a point 20 metres east of the hospital gates in an easterly direction to its junction with Rampside Road
- (750) Oxford Street, Barrow-in-Furness, both sides from its junction with Ainslie Street to its junction with Lancaster Street
- (751) Oxford Street, Barrow-in-Furness, both sides from a point 20 metres south-west of its junction with Victoria Road for a distance of 35 metres in a north-east direction
- (752) Oxford Street, Barrow-in-Furness, the north-west side from a point 20 metres south-west of the centre of its junction with Highfield Road for a distance of 40 metres in a north-easterly direction
- (753) Oxford Street, Barrow-in-Furness, the north-west side from a point 10 metres south-east of its junction with Matlock Rd for a distance of 20 metres in a north-east direction
- (754) Oxford Street, Barrow-in-Furness, the south-west side from a point 15 metres south-west of its junction with Ilkley Road for a distance of 40 metres in a north-easterly direction

- (755) Parade Street, Barrow-in-Furness, both sides from its junction with Lawson Street for a distance of 5 metres in an easterly direction
- (756) Parade Street, Barrow-in-Furness, both sides from its junction with Duke Street to its junction with Clifford Street
- (757) Parade Street, Barrow-in-Furness, the north side from its junction with Clifford Street for a distance of 5 metres in a westerly direction
- (758) Parade Street, Barrow-in-Furness, the south side from its junction with Clifford Street for a distance of 7 metres in a westerly direction
- (759) Paradise Street, Barrow-in-Furness, both sides from its junction with Mount Pleasant for a distance of 10 metres in a southerly direction
-  (760) Paradise Street, Barrow-in-Furness, both sides from a point 10 metres north of its junction with Storey Square to a point 10 metres south of its junction with Storey Square
- (761) Paradise Street, Barrow-in-Furness, the east side from its junction with Greengate Street to its junction with Harrison Street
- (762) Paradise Street, Barrow-in-Furness, the east side from its junction with Ramsden Street for a distance of 10 metres in a northerly direction
- (763) Paradise Street, Barrow-in-Furness, the east side from its junction with Harrison Street to its junction with Field Street
- (764) Paradise Street, Barrow-in-Furness, the east side from a point 10 metres north of its junction with Greengate Street to its junction with Mount Pleasant
- (765) Paradise Street, Barrow-in-Furness, the west side from its junction with Greengate Street to its junction with Back Dalton Road (east) (Service Road)
-  (766) Paradise Street, Barrow-in-Furness, the west side from its junction with Back Dalton Road (east) (Service Road) to its junction with Harrison Street
- (767) Paradise Street, Barrow-in-Furness, the west side from a point 10 metres south of its junction with Storey Square to its junction with Ramsden Street
- (768) Paradise Street, Barrow-in-Furness, the west side from a point 10 metres south of its junction with Mount Pleasant to a point 10 metres north of its junction with Storey Square
- (769) Park Avenue, Barrow-in-Furness, both sides from its junction with Abbey Road for a distance of 15 metres in a south-easterly direction
- (770) Park Drive, Barrow-in-Furness, the south-west side from its junction with the vehicular entrance to the Park, adjacent to No. 80 Park Drive, for a distance of 15 metres in an north westerly direction and 15 metres in a south easterly direction



- (771) Park Drive, Barrow-in-Furness, the north side from its junction with Abbey Road for a distance of 12 metres in an easterly direction
- (772) Park Drive, Barrow-in-Furness, the south side from its junction with Abbey Road for a distance of 40 metres in an easterly direction
- (773) Park Lane, Barrow-in-Furness, the east side from its junction with Central Drive for a distance of 10 metres in a southerly direction
- (774) Park Lane, Barrow-in-Furness, the east side from its junction with Church Lane for a distance of 50 metres in a northerly direction
- (775) Park Lane, Barrow-in-Furness, the west side from its junction with Central Drive to its junction with Church Lane
- (776) Park Road Lay-by Adjacent To Paper Mill, Barrow-in-Furness, the east side for its full length
- (777) Park Road Lay-by Adjacent To Paper Mill, Barrow-in-Furness, the west side from its junction with Park Road for a distance of 10 metres in a southerly direction
- (778) Park Road Lay-by Adjacent To Paper Mill, Barrow-in-Furness, the west side from its junction with Park Road for a distance of 10 metres in a northerly direction
- (779) Park Road, Barrow-in-Furness, both sides from its junction with Bank Lane for a distance of 590 metres in a northerly direction
- (780) Penrith Place, Barrow-in-Furness, both sides from its junction with Ramsden Street for a distance of 18 metres in a northerly direction
- (781) Piel Street, Barrow-in-Furness, both sides from the boundary of Nos. 33 / 34 Piel Street for a distance of 41 metres in a northerly direction
- (782) Preston Street, Barrow-in-Furness, the north side from its junction with the un-named back street (between Preston St. & Back Cavendish St./Preston St. for a distance of 10 metres in an easterly direction
- (783) Preston Street, Barrow-in-Furness, the south side from a point 96 metres east of its junction with William Street for a distance of 58 metres in an easterly direction
- (784) Preston Street, Barrow-in-Furness, the north side from its junction with Dalton Road for a distance of 33 metres in a south-westerly direction
- (785) Promenade, Barrow-in-Furness, the east side from its junction with Jubilee Bridge for a distance of 80 metres in a northerly direction
- (786) Promenade, Barrow-in-Furness, the east side from its junction with Jubilee Bridge for a distance of 60 metres in a southerly direction
- (787) Promenade, Barrow-in-Furness, the north-east side from a point 80 metres north of its junction with Jubilee Bridge to a point 25 metres south of the Ferry Launching Ramp

- (788) Promenade, Barrow-in-Furness, the west side from its junction with Chairman's Walk to its junction with Dawson Steps
- (789) Promenade, Barrow-in-Furness, the west side from its junction with Central Drive for a distance of 40 metres in a northerly direction
- (790) Promenade, Barrow-in-Furness, the west side from a point 20 metres south of its junction with Latona Street for a distance of 38 metres in a northerly direction
- (791) Promenade, Barrow-in-Furness, the west side from its junction with Central Drive for a distance of 60 metres in a southerly direction
- (792) Prospect Road, Barrow-in-Furness, both sides from its junction with Prospect Road for a distance of 16.4 metres in a north-easterly direction
-  (793) Queen Street, Dalton-in-Furness, both sides from its junction with Ulverston Road for a distance of 6 metres in a northerly direction
- (794) Queen's Terrace, Dalton-in-Furness, both sides from its junction with Ulverston Road for a distance of 4 metres in a southerly direction
- (795) Rampside Promenade, Barrow-in-Furness, both sides from its junction with A5087 Coast Road for a distance of 60 metres in a southerly direction
- (796) Ramsden Dock Road, Barrow-in-Furness, the east side from a point 10 metres south-east of its junction with Athol Street to a point 10 metres north-west of that junction
- (797) Ramsden Dock Road, Barrow-in-Furness, the east side from a point 27 metres north-west of its junction with Athol Street to its junction with Anchor Road
- (798) Ramsden Dock Road, Barrow-in-Furness, the north side from its junction with Michaelson Road for a distance of 105 metres in an easterly direction
-  (799) Ramsden Dock Road, Barrow-in-Furness, the north side from its junction with Anchor Road for a distance of 30 metres in a westerly direction
- (800) Ramsden Dock Road, Barrow-in-Furness, the south side from its junction with Michaelson Road to a point 10 metres east of its junction with Siemen's Street
- (801) Ramsden Dock Road, Barrow-in-Furness, the west side from a point 10 metres south-east of its junction with James Watt Terrace to a point 10 metres north-west of that junction
- (802) Ramsden Dock Road, Barrow-in-Furness, the west side from a point 47.5 metres south-east of its junction with James Watt Terrace for a distance of 20.5 metres in a south-easterly direction
- (803) Ramsden Dock Road, Barrow-in-Furness, the west side from a point 27 metres north-west of its junction with James Watt Terrace for a distance of 24 metres in a north-west direction



- (804) Ramsden Street, Barrow-in-Furness, the north side from its junction with Back Marsh Street for a distance of 70 metres in a westerly direction
- (805) Ramsden Street, Barrow-in-Furness, the north side from its junction with Rawlinson Street for a distance of 10 metres in an easterly direction
- (806) Ramsden Street, Barrow-in-Furness, the north side from its junction with Duke Street for a distance of 10 metres in an easterly direction
- (807) Ramsden Street, Barrow-in-Furness, the north side from a point 10 metres east of its junction with Rawlinson Street to its junction with Penrith Place
- (808) Ramsden Street, Barrow-in-Furness, the north side from a point 10 metres west of its junction with Church Street to a point 10 metres east of its junction with Church Street
- (809) Ramsden Street, Barrow-in-Furness, the north side from its junction with Rawlinson Street to a point 10 metres west of its junction with Back Rawlinson Street
- (810) Ramsden Street, Barrow-in-Furness, the north side from a point 10 metres west of its junction with School Street to a point 10 metres east of its junction with School Street
- (811) Ramsden Street, Barrow-in-Furness, the north side from a point 10 metres west of its junction with Paradise Street to a point 10 metres east of its junction with Paradise Street
- (812) Ramsden Street, Barrow-in-Furness, the south side from its junction with Back Marsh Street for a distance of 55 metres in a westerly direction
- (813) Ramsden Street, Barrow-in-Furness, the south side from its junction with Rawlinson Street to its junction with Smeaton Street
- (814) Ramsden Street, Barrow-in-Furness, the south side from its junction with Strand to its junction with Rawlinson Street
- (815) Rating Lane, Barrow-in-Furness, the east side from a point 55 metres south of its junction with Manor Road for a distance of 30 metres in a southerly direction
- (816) Rating Lane, Barrow-in-Furness, the east side from a point 25 metres south of the southerly kerb line of its junction with Croslands Park Road for a distance of 5 metres in a southerly direction
- (817) Rating Lane, Barrow-in-Furness, the east side from its junction with Abbey Road for a distance of 35 metres in a southerly direction
- (818) Rating Lane, Barrow-in-Furness, the east side from its junction with Abbey Road for a distance of 20 metres in a southerly direction
- (819) Rating Lane, Barrow-in-Furness, the east side from a point 15 metres north of its junction with Manor Road for a distance of 50 metres in a southerly direction

- (820) Rating Lane, Barrow-in-Furness, the west side from its junction with Croslands Park Road for a distance of 30 metres in a southerly direction
- (821) Rating Lane, Barrow-in-Furness, the west side from a point 15 metres north of its junction with Croft Park Grove for a distance of 37 metres in a southerly direction
- (822) Rating Lane, Barrow-in-Furness, the west side from a point 20 metres south of its junction with Abbey Road to a point 25 metres south of the projected southerly building line of Manor Road
- (823) Rawlinson Street, Barrow-in-Furness, from its junction with Hall Street to its junction with Crellin Street
- (824) Rawlinson Street, Barrow-in-Furness, both sides from its junction with Salthouse Road for a distance of 10 metres in a northerly direction
-  (825) Rawlinson Street, Barrow-in-Furness, both sides from a point 10 metres south of its junction with Lumley Street to a point 10 metres north of that junction
- (826) Rawlinson Street, Barrow-in-Furness, the east side from its junction with Abbey Road to its junction with Whitehead Street
- (827) Rawlinson Street, Barrow-in-Furness, the east side from its junction with Whitehead Street to its junction with Buccleuch Street
- (828) Rawlinson Street, Barrow-in-Furness, the east side from its junction with Buccleuch Street for a distance of 32 metres in a southerly direction
- (829) Rawlinson Street, Barrow-in-Furness, the east side from its junction with Cavendish Street for a distance of 10 metres in a northerly direction
-  (830) Rawlinson Street, Barrow-in-Furness, the east side from its junction with Cavendish Street for a distance of 15 metres in a southerly direction
- (831) Rawlinson Street, Barrow-in-Furness, the east side from its junction with Crellin Street for a distance of 10 metres in a northerly direction
- (832) Rawlinson Street, Barrow-in-Furness, the east side from a point 54 metres south of its junction with Crellin Street for a distance of 6 metres in a southerly direction
- (833) Rawlinson Street, Barrow-in-Furness, the east side from its junction with Lord Street for a distance of 10 metres in a northerly direction
- (834) Rawlinson Street, Barrow-in-Furness, the east side from its junction with Lord Street to its junction with Harrison Street
- (835) Rawlinson Street, Barrow-in-Furness, the east side from its junction with Harrison Street to its junction with Greengate Street



- (836) Rawlinson Street, Barrow-in-Furness, the east side from its junction with Greengate Street for a distance of 10 metres in a southerly direction
- (837) Rawlinson Street, Barrow-in-Furness, the east side from a point 30 metres south of its junction with Mercer Street to the south side of its junction with Albert Street
- (838) Rawlinson Street, Barrow-in-Furness, the east side from a point 10 metres north of its junction with Mercer Street to a point 10 metres south of its junction with Mercer Street
- (839) Rawlinson Street, Barrow-in-Furness, the west side from its junction with Abbey Road to its junction with High Street
- (840) Rawlinson Street, Barrow-in-Furness, the west side from its junction with Buccleuch Street for a distance of 15 metres in a northerly direction
- (841) Rawlinson Street, Barrow-in-Furness, the west side from its junction with High Street to a point 105 metres north of its junction with Buccleuch Street
- (842) Rawlinson Street, Barrow-in-Furness, the west side from its junction with Buccleuch Street to its junction with Fenton Street
- (843) Rawlinson Street, Barrow-in-Furness, the west side from its junction with Fenton Street to its junction with Cavendish Street
- (844) Rawlinson Street, Barrow-in-Furness, the west side from its junction with Cavendish Street to its junction with Hall Street
- (845) Rawlinson Street, Barrow-in-Furness, the west side from its junction with Hall Street to its junction with Crellin Street
- (846) Rawlinson Street, Barrow-in-Furness, the west side from its junction with Crellin Street to its junction with Robert Street
- (847) Rawlinson Street, Barrow-in-Furness, the west side from its junction with Robert Street to its junction with James Street
- (848) Rawlinson Street, Barrow-in-Furness, the west side from its junction with James Street to its junction with Lord Street
- (849) Rawlinson Street, Barrow-in-Furness, the west side from its junction with Lord Street to its junction with Harrison Street
- (850) Rawlinson Street, Barrow-in-Furness, the west side from its junction with Harrison Street to its junction with Greengate Street
- (851) Rawlinson Street, Barrow-in-Furness, the west side from its junction with Crellin Street for a distance of 10 metres in a southerly direction
- (852) Richmond Terrace, Barrow-in-Furness, both sides from its junction with Abbey Road for a distance of 12 metres in a north-westerly direction

- (853) Risedale Road, Barrow-in-Furness, both sides from a point 10 metres north of its junction with Moorfield Street to a point 10 metres south of its junction with Moorfield Street
- (854) Risedale Road, Barrow-in-Furness, both sides from its junction with Roose Road to its junction with Cambridge Street
- (855) Risingside, Barrow-in-Furness, the south side from a point 5 metres west of its junction with Middleton Avenue for a distance of 18 metres in an easterly direction
- (856) Risingside, Barrow-in-Furness, the south side from a point 5 metres west of its junction with Middleton Avenue for a distance of 18 metres in an easterly direction
- (857) Robert Street, Barrow-in-Furness, the north side from its junction with School Street for a distance of 5 metres in an easterly direction
-  (858) Robert Street, Barrow-in-Furness, the north side from its junction with Allison Street for a distance of 5 metres in a westerly direction
- (859) Robert Street, Barrow-in-Furness, the north side from its junction with Allison Street for a distance of 5 metres in an easterly direction
- (860) Robert Street, Barrow-in-Furness, the north side from its junction with Rawlinson Street for a distance of 7 metres in a westerly direction
- (861) Robert Street, Barrow-in-Furness, the south side from its junction with Allison Street to its junction with School Street
- (862) Robert Street, Barrow-in-Furness, the south side from its junction with Allison Street to its junction with Rawlinson Street
-  (863) Rodney Street, Barrow-in-Furness, both sides from its junction with Howard Street for a distance of 10 metres in a north easterly direction
- (864) Rodney Street, Barrow-in-Furness, both sides from its junction with Bath Street for a distance of 10 metres in a south-westerly direction
- (865) Roose Road, Barrow-in-Furness, both sides from a point 35 metres west of its junction with St Luke's Street to a point 35 metres east of its junction with St Luke's Street
- (866) Roose Road, Barrow-in-Furness, the north side from a point 55 metres west of its junction with Friars Lane to a point 45 metres east of its junction with Friars Lane
- (867) Roose Road, Barrow-in-Furness, the north side from a point 1 metres west of its junction with Devon Street for a distance of 11 metres in an easterly direction
- (868) Roose Road, Barrow-in-Furness, the north side from a point 5 metres west of its junction with Durham Street for a distance of 15 metres in an easterly direction



- (869) Roose Road, Barrow-in-Furness, the north side from a point 50 metres west of its junction with Risedale Road for a distance of 70 metres in an easterly direction
- (870) Roose Road, Barrow-in-Furness, the south side from a point 30 metres west of its junction with Salthouse Road to a point 35 metres east of its junction with Salthouse Road
- (871) Roose Road, Barrow-in-Furness, the south side from a point 25 metres west of the centre of its junction with Frederick Street for a distance of 120 metres in an easterly direction
- (872) Rothesay Street, Barrow-in-Furness, both sides from its junction with Farm Street to its junction with Island Road
- (873) Rowlinson Place, Dalton-in-Furness, the north side from its junction with Nelson Street for a distance of 38 metres in an easterly direction
- (874) Rowlinson Place, Dalton-in-Furness, the south side from a point 2 metres east of its junction with Nelson Street for a distance of 36 metres in an easterly direction
- (875) Rutland Street, Barrow-in-Furness, both sides from its junction with Ainslie Street for a distance of 15 metres in a westerly direction
- (876) Salthouse Road, Barrow-in-Furness, both sides from its junction with Roose Road for a distance of 10 metres in a southerly direction
- (877) Salthouse Road, Barrow-in-Furness, both sides from its junction with Roose Road for a distance of 10 metres in a southerly direction
- (878) Salthouse Road, Barrow-in-Furness, the east side from a point 5 metres west of its junction with the pumping Station entrance to a point 5 metres east of its junction with that junction
- (879) Salthouse Road, Barrow-in-Furness, the north side from a point 15 metres west of its junction with Marsh Street to a point 15 metres east of its junction with Marsh Street
- (880) Salthouse Road, Barrow-in-Furness, the north side from a point 12 metres west of its junction with Foundry Street for a distance of 33 metres in an easterly direction
- (881) Salthouse Road, Barrow-in-Furness, the north side from its junction with Frederick Street for a distance of 30 metres in a westerly direction
- (882) Salthouse Road, Barrow-in-Furness, the north side from a point 40 metres west of its junction with Rawlinson Street to a point 40 metres east of its junction with Rawlinson Street
- (883) Salthouse Road, Barrow-in-Furness, the north side from its junction with Sherwin Street for a distance of 8 metres in a westerly direction
- (884) Salthouse Road, Barrow-in-Furness, the south side from a point 5 metres west of the Pumping Station entrance to a point 5 metres east of that entrance
- (885) Salthouse Road, Barrow-in-Furness, the south side from a point 55 metres west of its junction with Vulcan Road for a distance of 11 metres in an easterly direction

- (886) Schneider Road, Barrow-in-Furness, the east side from its junction with the projected southern boundary of No. 22 Schneider Road to its junction with Devonshire Road
- (887) Schneider Road, Barrow-in-Furness, the west side from the northern boundary of the Cemetery Cottages Club to its junction with Devonshire Road
- (888) School Street, Barrow-in-Furness, both sides from its junction with Albert Street for a distance of 10 metres in a south easterly direction
- (889) School Street, Barrow-in-Furness, both sides from its junction with Ramsden Street for a distance of 10 metres in a southerly direction
- (890) School Street, Barrow-in-Furness, both sides from its junction with Albert Street for a distance of 10 metres in a north-westerly direction
-  (891) School Street, Barrow-in-Furness, the east side from its junction with Crellin Street to its junction with Robert Street
- (892) School Street, Barrow-in-Furness, the east side from its junction with Robert Street to its junction with James Street
- (893) School Street, Barrow-in-Furness, the east side from its junction with James Street to its junction with Harrison Street
- (894) School Street, Barrow-in-Furness, the east side from its junction with Harrison Street to its junction with Greengate Street
- (895) School Street, Barrow-in-Furness, the east side from its junction with Greengate Street to its junction with Ramsden Street
-  (896) School Street, Barrow-in-Furness, the east side from its junction with Salthouse Road for a distance of 30 metres in a northerly direction
- (897) School Street, Barrow-in-Furness, the east side from its junction with Lumley Street for a distance of 5 metres in a northerly direction
- (898) School Street, Barrow-in-Furness, the east side from its junction with Lumley Street for a distance of 27 metres in a southerly direction
- (899) School Street, Barrow-in-Furness, the south-west side from its junction with Harrison Street for a distance of 4 metres in a south-east direction
- (900) School Street, Barrow-in-Furness, the south-west side from a point 14 metres south-east of its junction with Harrison Street to its junction with Greengate Street
- (901) School Street, Barrow-in-Furness, the west side from its junction with Crellin Street to its junction with Back Dalton Road (east) (Service Road)

- (902) School Street, Barrow-in-Furness, the west side from a point 89 metres south of its junction with Crellin Street to a point 17 metres north of its junction with Harrison Street
- (903) School Street, Barrow-in-Furness, the west side from its junction with Harrison Street for a distance of 5 metres in a northerly direction
- (904) School Street, Barrow-in-Furness, the west side from its junction with Greengate Street for a distance of 10 metres in a south-easterly direction
- (905) School Street, Barrow-in-Furness, the west side from a point 42 metres south-east of its junction with Albert Street for a distance of 29 metres in a south-easterly direction
- (906) School Street, Barrow-in-Furness, the west side from a point 20 metres south-east of its junction with Greengate Street to a point 10 metres south of its junction with Mount Pleasant
- (907) School Street, Barrow-in-Furness, the west side from a point 10 metres north of its junction with Storey Square to a point 10 metres south of that junction
- (908) School Street, Barrow-in-Furness, the west side from its junction with Ramsden Street for a distance of 10 metres in a northerly direction
- (909) School Street, Barrow-in-Furness, the west side from a point 15 metres north west of its junction with Lonsdale Street to a point 10 metres south-east of its junction with Lonsdale Street
- (910) Schooner Street, Barrow-in-Furness, the east side from its junction with Island Road to a point 25 metres south of its junction with Sloop Street
- (911) Schooner Street, Barrow-in-Furness, the west side from its junction with Steamer Street for a distance of 15 metres in a southerly direction
- (912) Schooner Street, Barrow-in-Furness, the west side from its junction with Sloop Street for a distance of 10 metres in a southerly direction
- (913) Schooner Street, Barrow-in-Furness, the west side from its junction with Sloop Street for a distance of 10 metres in a northerly direction
- (914) Schooner Street, Barrow-in-Furness, the west side from its junction with Island Road to its junction with Steamer Street
- (915) Schooner Street, Barrow-in-Furness, the west side from a point 40 metres north of its junction with Sloop Street for a distance of 20 metres in a northerly direction
- (916) Scott Street, Barrow-in-Furness, both sides from its junction with Dalkeith Street for a distance of 10 metres in an easterly direction
- (917) Scott Street, Barrow-in-Furness, the north side from a point 23 metres east of its junction with Dalkeith Street for a distance of 5 metres in an easterly direction

- (918) Scott Street, Barrow-in-Furness, the north side from a point 43 metres east of its junction with Dalkeith Street for a distance of 5 metres in an easterly direction
- (919) Scott Street, Barrow-in-Furness, the south side from a point 90 metres east of its junction with Dalkeith Street for a distance of 5 metres in an easterly direction
- (920) Settle Street, Barrow-in-Furness, both sides from a point 10 metres south of its junction with Ainslie Street to its junction with back Stafford Street/Ainslie Street
- (921) Shakespeare Street, Barrow-in-Furness, the north-east side from its junction with Milton Street to its junction with Dryden Street
- (922) Shakespeare Street, Barrow-in-Furness, the south-west side from its junction with Milton Street for a distance of 10 metres in a south-easterly direction
-  (923) Shakespeare Street, Barrow-in-Furness, the south-west side from its junction with Dryden Street for a distance of 10 metres in a north-westerly direction
- (924) Sherwin Street, Barrow-in-Furness, the east side from its junction with Salthouse Road for a distance of 10 metres in a northerly direction
- (925) Sherwin Street, Barrow-in-Furness, the west side from its junction with Salthouse Road to its junction with North Street
- (926) Ship Street, Barrow-in-Furness, the east side from its junction with Island Road to its junction with Steamer Street
- (927) Ship Street, Barrow-in-Furness, the east side from its junction with Steamer Street for a distance of 10 metres in a southerly direction
- (928) Ship Street, Barrow-in-Furness, the east side from its junction with Sloop Street for a distance of 10 metres in a northerly direction
-  (929) Ship Street, Barrow-in-Furness, the east side from its junction with Sloop Street for a distance of 19 metres in a southerly direction
- (930) Ship Street, Barrow-in-Furness, the west side from its junction with Island Road for a distance of 35 metres in a southerly direction
- (931) Ship Street, Barrow-in-Furness, the west side from a point 124 metres south of its junction with Island Road for a distance of 30 metres in a southerly direction
- (932) Shore Street, Barrow-in-Furness, both sides from a point 8 metres north-west of its junction with Albert Street to a point 8 metres south-east of that junction
- (933) Sidney Street, Barrow-in-Furness, the north side from its junction with Lawson Street for a distance of 7 metres in an easterly direction
- (934) Sidney Street, Barrow-in-Furness, the north side from its junction with Clifford Street for a distance of 5 metres in a westerly direction

- (935) Sidney Street, Barrow-in-Furness, the north side from its junction with Clifford Street to its junction with Duke Street
- (936) Sidney Street, Barrow-in-Furness, the south side from its junction with Lawson Street to its junction with Duke Street
- (937) Siemen's Street, Barrow-in-Furness, the south-east side from its junction with Ramsden Dock Road to its junction with Back James Watt Terrace
- (938) Siemen's Street, Barrow-in-Furness, the west side from its junction with Ramsden Dock Road for a distance of 10 metres in a southerly direction
- (939) Siemen's Street, Barrow-in-Furness, the west side from its junction with Back Egerton Buildings for a distance of 10 metres in a northerly direction
- (940) Silverdale Street, Barrow-in-Furness, the east side from its junction with Crellin Street to its junction with Arnside Street
- (941) Silverdale Street, Barrow-in-Furness, the east side from its junction with Arnside Street to its junction with Lindal Street
- (942) Silverdale Street, Barrow-in-Furness, the east side from its junction with Lindal Street to its junction with Lord Street
- (943) Silverdale Street, Barrow-in-Furness, the east side from its junction with Lord Street to its junction with Harrison Street
- (944) Silverdale Street, Barrow-in-Furness, the west side from its junction with Crellin Street for a distance of 5 metres in a southerly direction
- (945) Silverdale Street, Barrow-in-Furness, the west side from its junction with Lord Street for a distance of 7 metres in a northerly direction
- (946) Silverdale Street, Barrow-in-Furness, the west side from its junction with Lord Street for a distance of 6 metres in a southerly direction
- (947) Silverdale Street, Barrow-in-Furness, the west side from a point 16 metres south of its junction with Lord Street to a point 17 metres north of its junction with Harrison Street
- (948) Silverdale Street, Barrow-in-Furness, the west side from its junction with Harrison Street for a distance of 5 metres in a northerly direction
- (949) Skelwith Drive, Barrow-in-Furness, the east side from a point 42 metres east of its junction with Whinlatter Drive for a distance of 40 metres in an easterly direction
- (950) Skelwith Drive, Barrow-in-Furness, the south side from a point 15 metres west of its junction with Yewdale Avenue for a distance of 40 metres in an easterly direction

- (951) Slater Street, Barrow-in-Furness, both sides from its junction with Buccleuch Street to its junction with Cavendish Street
- (952) Slater Street, Barrow-in-Furness, the east side from its junction with Buccleuch Street for a distance of 13 metres in a northerly direction
- (953) Slater Street, Barrow-in-Furness, the east side from its junction with High Street to a point metres north of its junction with Buccleuch Street
- (954) Slater Street, Barrow-in-Furness, the west side from its junction with Cavendish Street to its junction with Forshaw Street
- (955) Slater Street, Barrow-in-Furness, the west side from its junction with High Street to its junction with Buccleuch Street
-  (956) Slater Street, Dalton-in-Furness, the east side from its junction with Hall Street to its junction with Market Street
- (957) Slater Street, Dalton-in-Furness, the west side from its junction with Hall Street for a distance of 3 metres in a southerly direction
- (958) Sloop Street, Barrow-in-Furness, the north side from its junction with Ship Street to its junction with Schooner Street
- (959) Sloop Street, Barrow-in-Furness, the south side from a point 54 metres east of its junction with Ship Street for a distance of 40 metres in an easterly direction
- (960) Sloop Street, Barrow-in-Furness, the south side from its junction with Schooner Street for a distance of 10 metres in a westerly direction
- (961) Sloop Street, Barrow-in-Furness, the south side from its junction with Ship Street for a distance of 25 metres in a south-east direction
-  (962) Southampton Street, Barrow-in-Furness, the east side from its junction with Central Drive for a distance of 10 metres in a southerly direction
- (963) Southampton Street, Barrow-in-Furness, the west side from its junction with Central Drive to its junction with Back Hastings Street
- (964) Spring Grove, Barrow-in-Furness, the north side from its junction with Abbey Road for a distance of 5 metres in an easterly direction
- (965) Spring Grove, Barrow-in-Furness, the south side from its junction with Abbey Road for a distance of 35 metres in an easterly direction
- (966) Spring Street, Barrow-in-Furness, both sides from its junction with Church Street to the head of the cul-de-sac
- (967) St Andrew's Street, Barrow-in-Furness, the east side from its junction with the northern side of Island Road to a point 10 metres south of its junction with Ancaster Street

- (968) St Andrew's Street, Barrow-in-Furness, the east side from a point 10 metres north of its junction with Back Andover Street (North) to its junction with Back Aberdare Street (South)
- (969) St Andrew's Street, Barrow-in-Furness, the west side from its junction with Island Road to a point 10 metres south of its junction with Athol Street
- (970) St Luke's Avenue, Barrow-in-Furness, both sides from its junction with Roose Road for a distance of 15 metres in a southerly direction
- (971) St Luke's Street, Barrow-in-Furness, both sides from its junction with Roose Road for a distance of 15 metres in a northerly direction
- (972) St Patrick's Road, Barrow-in-Furness, the north side from its junction with Bridge Road to its junction with Ferry Road
- (973) St Patrick's Road, Barrow-in-Furness, the north side from its junction with Ferry Road for a distance of 113 metres in a north-east direction
- (974) St Patrick's Road, Barrow-in-Furness, the north-west side from its junction with Stanley Road for a distance of 101 metres in a south-west direction
- (975) St Patrick's Road, Barrow-in-Furness, the south side from its junction with Bridge Road to its junction with Ferry Road
- (976) St Patrick's Road, Barrow-in-Furness, the south side from its junction with Bridge Road to its junction with Back Ferry Road
- (977) St Patrick's Road, Barrow-in-Furness, the south-east side from its junction with Stanley Road to its junction with Back Ivy Avenue (south)
- (978) St Vincent Street, Barrow-in-Furness, both sides from its junction with Lawson Street for a distance of 5 metres in an easterly direction
- (979) St Vincent Street, Barrow-in-Furness, both sides from its junction with Clifford Street for a distance of 7 metres in a westerly direction
- (980) St Vincent Street, Barrow-in-Furness, the north side from its junction with Hindpool Road for a distance of 10 metres in an easterly direction
- (981) St Vincent Street, Barrow-in-Furness, the north side from its junction with Lawson Street for a distance of 5 metres in a westerly direction
- (982) St Vincent Street, Barrow-in-Furness, the north side from its junction with Clifford Street to its junction with Duke Street
- (983) St Vincent Street, Barrow-in-Furness, the south side from its junction with Hindpool Road to its junction with Lawson Street

SCHEDULE VIII

Prohibition Of Waiting Mon-Fri 8am-5pm



- (1) Mikasa Street, Barrow-in-Furness, the north-west side from its junction with Mikasa Street for a distance of 15 metres in a south-west direction
- (2) Mikasa Street, Barrow-in-Furness, the south-east side from its junction with Mikasa Street for a distance of 35 metres in a south-west and then south-easterly direction

SCHEDULE IX



Prohibition Of Waiting Mon-Sat 8am-6pm

- (1) Anson Street, Barrow-in-Furness, the north-west side from its junction with Anson Street for a distance of 10 metres in a north-easterly direction
- (2) Back Arnside Street / Lindal Street, Barrow-in-Furness, both sides from its junction with Silverdale Street to its junction with Back Sutherland Street (west)
- (3) Back Arthur Street / Sutherland Street, Barrow-in-Furness, both sides from its junction with Crellin Street to its junction with Thompson Street
- (4) Back Brewery Street (east), Barrow-in-Furness, both sides from its junction with Mill Street to its junction with Brewery Street on its north side
- (5) Back Brewery Street / Thwaite Street, Barrow-in-Furness, both sides from its junction with Whitehead Street to its junction with Mill Street
- (6) Back Buccleuch Street (north), Barrow-in-Furness, both sides from its junction with Wallace Street to its junction with Montague Street
- (7) Back Buccleuch Street (north), Barrow-in-Furness, both sides from its junction with Montague Street to its junction with Back Dalkeith Street / Montague Street
- (8) Back Buccleuch Street / Fenton Street, Barrow-in-Furness, both sides from its junction with Fell Street to its junction with Allison Street
- (9) Back Buccleuch Street / Fenton Street, Barrow-in-Furness, both sides from its junction with Allison Street to its junction with Rawlinson Street
- (10) Back Cavendish Street / Grange Crescent And Cartmel Crescent, Barrow-in-Furness, both sides from its junction with Slater Street to its junction with Dalkeith Street
- (11) Back Cavendish Street / Hall Street, Barrow-in-Furness, the north side from its junction with Rawlinson Street to its junction with Allison Street
- (12) Back Clifford Street / Parade Street, Barrow-in-Furness, both sides from its junction with Clifford Street to its junction with Lawson Street
- (13) Back Collingwood Street, Barrow-in-Furness, both sides from its junction with Keyes Street to its junction with Bath Street
- (14) Back Coulton Street / Whittaker Street, Barrow-in-Furness, both sides from its junction with High Street to its junction with Buccleuch Street
- (15) Back Crellin Street / Arnside Street, Barrow-in-Furness, both sides from its junction with Silverdale Street to its junction with Back Sutherland Street

- (16) Back Crellin Street / Robert Street, Barrow-in-Furness, both sides from its junction with Allison Street to its junction with Rawlinson Street
- (17) Back Crellin Street / Robert Street, Barrow-in-Furness, both sides from its junction with School Street to its junction with Allison Street
- (18) Back Dalkeith Street / Coulton Street, Barrow-in-Furness, both sides from its junction with High Street to its junction with Buccleuch Street
- (19) Back Dalkeith Street/ Montague Street, Barrow-in-Furness, both sides from its junction with High Street to its junction with Back Buccleuch Street (north)
- (20) Back Dalton Road / Fell Street, Barrow-in-Furness, the west side from its junction with Cavendish Street to its junction with Buccleuch Street
- (21) Back Dalton Road / Manchester Street, Barrow-in-Furness, the west side from its junction with High Street to its junction with Buccleuch Street
- (22) Back Duncan Street / Sidney Street, Barrow-in-Furness, both sides from its junction with Lawson Street to its junction with Clifford Street
- (23) Back Duncan Street / St Vincent Street, Barrow-in-Furness, both sides from its junction with Clifford Street to its junction with Lawson Street
- (24) Back Emlyn Street / Carlisle Street, Barrow-in-Furness, both sides from its junction with High Street to its junction with Buccleuch Street
- (25) Back Fenton Street / Cavendish Street, Barrow-in-Furness, both sides from its junction with Fell Street to its junction with Allison Street
- (26) Back Fenton Street / Cavendish Street, Barrow-in-Furness, both sides from its junction with Allison Street to its junction with Rawlinson Street
- (27) Back Hall Street / Crellin Street, Barrow-in-Furness, the north side from its junction with Allison Street to its junction with Rawlinson Street
- (28) Back Harrison Street / Greengate Street, Barrow-in-Furness, both sides from its junction with School Street to its junction with Allison Street
- (29) Back Harrison Street / Greengate Street, Barrow-in-Furness, the north side from its junction with Rawlinson Street for a distance of 8 metres in a westerly direction
- (30) Back Harrison Street / Greengate Street, Barrow-in-Furness, the north side from its junction with Allison Street for a distance of 5 metres in an easterly direction
- (31) Back Harrison Street / Greengate Street, Barrow-in-Furness, the south side from its junction with Allison Street to its junction with Rawlinson Street

- (32) Back Harrison Street / Greengate Street, Barrow-in-Furness, the south side from a point 16 metres west of its junction with Back Sutherland Street in a Westerly direction to its junction with Rawlinson Street
- (33) Back Harrison Street / Lord Street, Barrow-in-Furness, both sides from its junction with Silverdale Street to its junction with Back Sutherland Street (west)
- (34) Back Harrison Street / Lord Street, Barrow-in-Furness, both sides from its junction with Silverdale Street to its junction with Back Rawlinson Street / Silverdale Street
- (35) Back James Street / Lord Street, Barrow-in-Furness, both sides from its junction with Allison Street to its junction with Rawlinson Street
- (36) Back James Street / Lord Street, Barrow-in-Furness, both sides from its junction with School Street to its junction with Allison Street
-  (37) Back Keith Street / Parade Street, Barrow-in-Furness, both sides from its junction with Clifford Street to its junction with Lawson Street
- (38) Back Lindal Street / Lord Street, Barrow-in-Furness, both sides from its junction with Silverdale Street to its junction with Back Sutherland Street
- (39) Back Lord Street / Harrison Street, Barrow-in-Furness, both sides from its junction with School Street to its junction with Allison Street
- (40) Back Lord Street / Harrison Street, Barrow-in-Furness, both sides from its junction with Allison Street to its junction with Rawlinson Street
- (41) Back Manchester Street / Emlyn Street, Barrow-in-Furness, both sides from its junction with High Street to its junction with Buccleuch Street
-  (42) Back Marsh Street (east), Barrow-in-Furness, both sides from its junction with Marsh Street through its east side to its termination
- (43) Back Marsh Street / Arthur Street, Barrow-in-Furness, both sides from its junction with Crellin Street to its junction with Thompson Street
- (44) Back Montague Street / Wallace Street, Barrow-in-Furness, the east side from its junction with High Street to its junction with Back Buccleuch Street (north)
- (45) Back Montague Street / Wallace Street, Barrow-in-Furness, the west side from its junction with High Street to its junction with Back Buccleuch Street (north)
- (46) Back Rawlinson Street (east), Barrow-in-Furness, both sides from its junction with Cavendish Street to its junction with Crellin Street
- (47) Back Rawlinson Street / Silverdale Street, Barrow-in-Furness, both sides from its junction with Crellin Street to its junction with Lord Street

- (48) Back Rawlinson Street / Silverdale Street, Barrow-in-Furness, both sides from its junction with Lord Street to its junction with Back Harrison Street / Lord Street
- (49) Back Robert Street / James Street, Barrow-in-Furness, both sides from its junction with School Street to its junction with Allison Street
- (50) Back Robert Street / James Street, Barrow-in-Furness, both sides from its junction with Allison Street to its junction with Rawlinson Street
- (51) Back Scott Street / Buccleuch Street, Barrow-in-Furness, both sides from its junction with Dalkeith Street to its junction with the un-named back street (between Scott Street and Buccleuch Street)
- (52) Back St Vincent Street / Keith Street, Barrow-in-Furness, both sides from its junction with Clifford Street to its junction with Lawson Street
- (53) Back Thwaite Street / Rawlinson Street, Barrow-in-Furness, both sides from its junction with Whitehead Street to its junction with Buccleuch Street
- (54) Back Thwaite Street / Rawlinson Street, Barrow-in-Furness, both sides from its junction with Buccleuch Street to its junction with Cavendish Street
- (55) Back Wallace Street / Slater Street, Barrow-in-Furness, both sides from its junction with Buccleuch Street to its junction with High Street
- (56) Back Whitehead Street (north), Barrow-in-Furness, both sides from its junction with Whitehead Street through its north side in an easterly direction to its termination
- (57) Cavendish Street, Barrow-in-Furness, both sides from its junction with Dalkeith Street to its termination in an easterly direction
- (58) Church Street, Barrow-in-Furness, the south-west side from a point 55 metres south-west of its junction with Fisher's Yard for a distance of 20 metres in a north-westerly direction
- (59) Duddon Drive, Barrow-in-Furness, the south-west side from its junction with Mill Lane service road to a point 125 metres north-west of its junction with Darent Avenue
- (60) Duke Street, Askam-in-Furness, the east side from its junction with the level crossing for a distance of 60 metres in a southerly direction
- (61) Field Street, Barrow-in-Furness, both sides from its junction with Paradise Street to its junction with School Street
- (62) Greengate Street, Barrow-in-Furness, the south side from a point 10 metres east of its junction with Allison Street to a point 20 metres west of its junction with Rawlinson Street
- (63) Greengate Street, Barrow-in-Furness, the south side from a point 20 metres east of its junction with Church Street to a point 10 metres west of its junction with Paradise Street

- (64) Greengate Street, Barrow-in-Furness, the south side from a point 10 metres east of its junction with School Street to a point 10 metres west of its junction with Allison Street
- (65) Mclean Close, Barrow-in-Furness, the north side from its junction with Back Rawlinson Street in an easterly direction to its termination
- (66) Mclean Close, Barrow-in-Furness, the south-east side from its junction with Back Rawlinson Street in an easterly direction to its intersection with the north side.
- (67) Ocean Road, Barrow-in-Furness, the north-west side from a point 28 metres north-east of its junction with Amphitrite Street to a point 22 metres south-west of its junction with Mikasa Street
- (68) Rating Lane, Barrow-in-Furness, the east side from a point 50 metres north of its junction with Manor Road to a point 25 metres south of its junction with Manor Road
-  (69) Rating Lane, Barrow-in-Furness, the west side from a point 20 metres south of its junction with Abbey Road to a point 25 metres south of its junction with the projected southerly building line of Manor Road
- (70) Rawlinson Street, Barrow-in-Furness, the east side from a point 10 metres south of its junction with Greengate Street to a point 10 metres north of its junction with Mercer Street
- (71) Un-named Back Street (between Scott Street And Buccleuch Street), Barrow-in-Furness, both sides from its junction with Scott Street to its junction with Buccleuch Street
- (72) Un-named Back Street (between Scott Street And Cavendish Street), Barrow-in-Furness, both sides from its junction with Scott Street to its junction with Cavendish Street
- (73) Victoria Road, Barrow-in-Furness, the south-west side from its junction with Back Oxford Street for a distance of 13 metres in a south-east direction
- 

SCHEDULE X

Prohibition Of Waiting Mon-Fri 8am-6pm

- (1) Back Fairfield Lane, Barrow-in-Furness, both sides from a point 35 metres south-east of its junction with Abbey Road for a distance of 30 metres in a south-easterly, then easterly direction
- (2) Back Nelson Street / Monk Street, Barrow-in-Furness, both sides from its junction with Howard Street to its junction with Bath Street
- (3) Black Butts Lane, Barrow-in-Furness, the west side from its junction with Sandy Gap Lane for a distance of 85 metres in a south-east direction
- (4) Devonshire Road, Barrow-in-Furness, the west side from a point 15 metres south of its junction with Thurlow Way for a distance of 100 metres in a northerly direction
- (5) Skelwith Drive, Barrow-in-Furness, the north side from a point 105 metres east of its junction with Whinlatter Drive for a distance of 35 metres in an easterly direction
- (6) Thurlow Way, Barrow-in-Furness, both sides from its junction with Devonshire Road for a distance of 15 metres in a westerly direction
- (7) Woodland Park, Barrow-in-Furness, both sides from its junction with Devonshire Road for a distance of 15 metres in a westerly direction


SCHEDULE XI

Prohibition Of Waiting Mon-Fri 8am-9am and 3pm-5pm

- (1) Croft Park Grove, Barrow-in-Furness, both sides from a point 20 metres west of its junction with Rating Lane to the street end
- (2) Inglewood, Barrow-in-Furness, both sides from its junction with Croft Park Grove to the street end


SCHEDULE XII

Prohibition Of Waiting On School Days 8.30am-9.15am and 2.45pm-3.45pm

- (1) Kendall Croft, Barrow-in-Furness, both sides from its junction with Risingside for a distance of 15 metres in a northerly direction
- (2) Kendall Croft, Barrow-in-Furness, both sides from its junction with Risingside for a distance of 15 metres in a northerly direction
- (3) Middle Hill, Barrow-in-Furness, both sides from its junction with Risingside for a distance of 23 metres in a southerly direction
- (4) Middleton Avenue, Barrow-in-Furness, both sides from its junction with Risingside for a distance of 16 metres in a southerly direction
-  (5) Risingside, Barrow-in-Furness, both sides from its junction with Middleton Avenue for a distance of 76 metres in a westerly direction
- (6) Risingside, Barrow-in-Furness, the south side from its junction with Middleton Avenue to its junction with Stackwood Avenue
- (7) Stackwood Avenue, Barrow-in-Furness, the east side from the southerly radius of the school entrance for a distance of 10 metres in a south-east direction
- (8) Stackwood Avenue, Barrow-in-Furness, the west side from its junction with ~~Middleton Avenue~~ ^{Rising Side} Middleton Avenue for a distance of 28 metres in a south-east direction

SCHEDULE XIII

Prohibition Of Waiting 8am-8pm

- (1) Broughton Road, Dalton-in-Furness, the west side from its junction with Devonshire Street to its junction with Chapel Street
- (2) Cleater Street, Dalton-in-Furness, the east side from a point 2 metres north of its junction with Market Street to its junction with Hall Street
- (3) Cleater Street, Dalton-in-Furness, the west side from a point 3 metres north of its junction with Market Street to its junction with Hall Street
- (4) Nelson Street, Dalton-in-Furness, the east side from its junction with Market Street to its junction with Rowlinson Place
-  (5) Nelson Street, Dalton-in-Furness, the west side from its junction with Market Street to a point 7 metres south of its junction with Chapel Street
- (6) Station Road, Dalton-in-Furness, the north-east side from its junction with Back Station Road to its junction with Beckside Road
- (7) Wellington Street, Dalton-in-Furness, the east side from its junction with Market Street to a point 34 metres north of its junction with Market Street
- (8) Wellington Street, Dalton-in-Furness, the west side from its junction with Market Street to a point 7 metres south of its junction with Chapel Street

SCHEDULE XIV

Prohibition Of Waiting 8.30am-9.15am and 2.45pm-3.45pm

- (1) Back Kendall Croft, both sides for the whole length
- (2) Kendall Croft, Barrow-in-Furness, the west side from a point 15 metres north of its junction with Risingside for a distance of 20 metres in a northerly direction

SCHEDULE XV

Disabled Parking Place (At All Times)

- (1) Ainslie Street, Barrow-in-Furness, the south-west side from a point 55 metres north-west of its junction with Warwick Street for a distance of 6 metres in a north-west direction
- (2) Back Dalton Road (east Service Road), Barrow-in-Furness, the west side from its junction with Harley Street to its junction with back Harley Street / Oldham Street
- (3) Cambridge Street, Barrow-in-Furness, the south side from a point 33 metres east of its junction with Durham Street for a distance of 6 metres in an easterly direction
- (4) Crellin Street, Barrow-in-Furness, the north side from a point 10 metres west of its junction with Allison Street to a point 14 metres east of its junction with Fell Street
- (5) Dalton Road, Barrow-in-Furness, the east side from a point 15 metres north of its junction with Buccleuch Street for a distance of 42 metres in a northerly direction
- (6) Dalton Road, Barrow-in-Furness, the west side from a point 24 metres south of its junction with Paxton Street for a distance of 14 metres in a southerly direction
- (7) Duke Street, Barrow-in-Furness, the east side from a point 10 metres south of its junction with Cavendish Street for a distance of 12 metres in a southerly direction
- (8) Duke Street, Barrow-in-Furness, the north side from the north easterly terminus of the proposed loading only parking place for a distance of 15 metres in a north-east direction
- (9) Ferry Road, Barrow-in-Furness, the east side from a point 23 metres south of its junction with Earle Street for a distance of 6.6 metres in a southerly direction
- (10) Hastings Street, Barrow-in-Furness, the north side from a point 25 metres east of its junction with Southampton Street for a distance of 6.6 metres in an easterly direction
- (11) Hogue Street, Barrow-in-Furness, the north-west side from a point 15 metres north-east of its junction with Amphitrite Street South for a distance of 6 metres in a north-east direction
- (12) Island Road, Barrow-in-Furness, the south side from a point 15 metres east of its junction with Anchor Road for a distance of 7.8 metres in an easterly direction
- (13) Market Place, Dalton-in-Furness, the north-west side from a point 21 metres north-east of its junction with Castle Street to a point 25 metres north-east of its junction with Castle Street
- (14) Market Street, Barrow-in-Furness, the south side from a point 105 metres west of its junction with Duke Street for a distance of 13 metres in a westerly direction
- (15) Market Street, Dalton-in-Furness, the south side from a point 33 metres west of its junction with Station Road to a point 53 metres west of its junction with Station Road

- (16) Niger Street, Barrow-in-Furness, the north-west side from a point 12 metres north-east of its junction with Amphitrite Street for a distance of 5.3 metres in a north-east direction
- (17) Risedale Road, Barrow-in-Furness, the west side from a point 70 metres north of its junction with Brook Street for a distance of 6 metres in a northerly direction
- (18) Romney Road, Barrow-in-Furness, the south-east side from a point 10 metres north-west of its junction with Ainslie Street for a distance of 6 metres in a north-west direction
- (19) Settle Street, Barrow-in-Furness, the north-west side from a point 18 metres south-west of its junction with Brighton Street for a distance of 5 metres in a north-east direction
- (20) St Luke's Street, Barrow-in-Furness, the east side from a point 25 metres north of its junction with Cambridge Street for a distance of 6.6 metres in a northerly direction
- (21) Stackwood Avenue, Barrow-in-Furness, the north-east side from a point 15 metres south of the centre of its junction with the vehicular access to Newbarns Primary School for a distance of 12 metres in a southerly direction
- (22) Stephen Street, Barrow-in-Furness, the west side from a point 1.5 metres south of its junction with Portland Walk for a distance of 14.5 metres in a southerly direction
- (23) Tamar Gardens, Barrow-in-Furness, the south side from a point 52 metres west of its junction with Irwell Road for a distance of 6.6 metres in a westerly direction
- (24) Thames Road, Barrow-in-Furness, the northern side from a point 45 metres west of its junction with Trent Vale for a distance of 6 metres in a westerly direction

SCHEDULE XVI

Prohibition of Waiting and Loading At Any Time

- (1) Back Cavendish Street / Preston Street, Barrow-in-Furness, the north-east side from its junction with Dalkeith Street to its junction with Preston Street
- (2) Dalton Road (rear Service Road), Barrow-in-Furness, the east side from a point 60 metres south of its northern junction with School Street to its southern junction with School Street
- (3) Dalton Road (rear Service Road), Barrow-in-Furness, the east side from a point 25 metres south of its northern junction with School Street for a distance of 7 metres in a southerly direction
- (4) Dalton Road (rear Service Road), Barrow-in-Furness, the west side from its junction with School Street for a distance of 45 metres in a southerly direction
- (5) Dalton Road (rear Service Road), Barrow-in-Furness, the west side from its junction with Back Oldham Street to its southern junction with School Street
- (6) Paxton Street, Barrow-in-Furness, both sides from its junction with Stephen Street to its junction with Dalton Road
- (7) Preston Street, Barrow-in-Furness, the south-west side from its junction with Dalkeith Street for a distance of 70 metres in a south-easterly and then north-easterly direction
- (8) Stephen Street, Barrow-in-Furness, the east side from a point 140 metres south of the street end to its junction with Paxton Street
- (9) Stephen Street, Barrow-in-Furness, the east side from a point 70 metres south of the street end to its junction with Paxton Street
- (10) Stephen Street, Barrow-in-Furness, the west side from the street end for a distance of 80 metres in a southerly direction
- (11) Stephen Street, Barrow-in-Furness, the west side from a point 92 metres south of the street end for a distance of 16 metres in a southerly direction

SCHEDULE XVII

Prohibition Of Waiting At Any Time and Loading, 10am-4pm, Mon-Sat

- ts (1) Cavendish Street, Barrow-in-Furness, that section of Cavendish Street that lies between its
junction with the un-named back street (between Cavendish Street and Back Cavendish Street
/ Preston Street) and its junction with Back Dalton Road
- es
th (2) Dalton Road, Barrow-in-Furness, that section of Dalton Road that lies between its junction
with Cavendish Street and its junction with Buccleuch Street
- es
th



SCHEDULE XVIII

Parking Place For Coaches (At All Times)



- (1) Duke Street, Barrow-in-Furness, the north-east side from a point 10 metres south-east of its junction with Dundonald Street for a distance of 30 metres in a south-east direction
- (2) Ramsden Square Bus Turnround, Barrow-in-Furness, the west side from a point 10 metres south-west of its junction with Duke Street to a point 10 metres north-west of its junction with Abbey Road
- (3) Ramsden Square Bus Turnround, Barrow-in-Furness, the east side from a point 31 metres south-west of its junction with Duke Street to a point 10 metres north-west of its junction with Abbey Road

- (984) St Vincent Street, Barrow-in-Furness, the south side from its junction with Duke Street for a distance of 7 metres in a westerly direction
- (985) St Vincent Street, Barrow-in-Furness, the south side from its junction with Clifford Street for a distance of 7 metres in an easterly direction
- (986) Stafford Street, Barrow-in-Furness, both sides from its junction with Abbey Road for a distance of 12 metres in a north-westerly direction
- (987) Stanley Road, Barrow-in-Furness, the south side from its junction with Ferry Road to a point 25 metres west of its junction with Burnaby Street
- (988) Stanley Road, Barrow-in-Furness, the south side from its junction with Burnaby Street for a distance of 5 metres in a north-westerly direction
-  (989) Stanley Road, Barrow-in-Furness, the south side from its junction with Burnaby Street for a distance of 5 metres in a south-easterly direction
- (990) Stanley Road, Barrow-in-Furness, the north side from the head of the cul-de-sac east of 25 Stanley Road for a distance of 175 metres in a north-westerly direction
- (991) Stanley Road, Barrow-in-Furness, the south side from the head of the cul-de-sac for a distance of 15 metres in a westerly direction
- (992) Stanley Road, Barrow-in-Furness, from the east end for a distance of 41 metres in a westerly direction
- (993) Stanley Road, Barrow-in-Furness, from its junction with St Patrick's Road for a distance of 8 metres in a westerly direction
- (994) Stanley Road, Barrow-in-Furness, from its junction with St Patrick's Road for a distance of 22 metres in an easterly direction
-  (995) Station Approach, Barrow-in-Furness, both sides from its junction with Holker Street for a distance of 50 metres in an easterly direction
- (996) Station Road, Dalton-in-Furness, the east side from its junction with Market Street to its junction with Back Station Road
- (997) Station Road, Dalton-in-Furness, the west side from its junction with Market Street to a point 83 metres north-west of its junction with Romney Road
- (998) Steamer Street, Barrow-in-Furness, the north side from its junction with Ship Street for a distance of 15 metres in an easterly direction
- (999) Steamer Street, Barrow-in-Furness, the north side from a point 65 metres east of its junction with Ship Street for a distance of 50 metres in an easterly direction
- (1000) Steamer Street, Barrow-in-Furness, the north side from its junction with Schooner Street for a distance of 20 metres in a westerly direction



- (1001) Steamer Street, Barrow-in-Furness, the south side from its junction with Ship Street to its junction with Schooner Street
- (1002) Stewart Street, Barrow-in-Furness, the north-west side from its junction with Ferry Road to its junction with Back Ferry Road
- (1003) Stewart Street, Barrow-in-Furness, the south-east side from its junction with Ferry Road for a distance of 28 metres in a northerly direction
- (1004) Storey Square, Barrow-in-Furness, both sides from its junction with Rawlinson Street for a distance of 10 metres in a westerly direction
- (1005) Storey Square, Barrow-in-Furness, the north side from its junction with Church Street to a point 10 metres west of its junction with Rawlinson Street
- (1006) Storey Square, Barrow-in-Furness, the south side from its junction with Church Street to point 10 metres east of its junction with Back Paradise Street
- (1007) Storey Square, Barrow-in-Furness, the south side from a point 10 metres west of its junction with School Street to a point 10 metres east of its junction with School Street
- (1008) Strand, Barrow-in-Furness, the north side from its junction with Hindpool Road to its junction with Duke Street
- (1009) Strand, Barrow-in-Furness, the north-east side from its junction with St. Georges Square to its junction with Ramsden Street
- (1010) Strand, Barrow-in-Furness, the south side from its junction with Hindpool Road for a distance of 70 metres in an easterly direction
- (1011) Strand, Barrow-in-Furness, the south side from a point 10 metres west of its junction with the entrance to the Old Strand Engineering Yard to a point 70 metres south of the projected northerly kerbline of Ramsden Street
- (1012) Strand, Barrow-in-Furness, the south side from the north-bound stop line for a distance of 60 metres in a southerly direction
- (1013) Strand, Barrow-in-Furness, the south-west side from a point 15 metres north-west of the centre of its junction with the access of the British Telecomm. Depot for a distance of 40 metres in a south-easterly direction
- (1014) Sutherland Street, Barrow-in-Furness, both sides from its junction with Ramsden Street for a distance of 10 metres in a northerly direction
- (1015) Sutherland Street, Barrow-in-Furness, both sides from its junction with Greengate Street for a distance of 15 metres in a south-easterly direction
- (1016) Sutherland Street, Barrow-in-Furness, the east side from its junction with Crellin Street for a distance of 7 metres in a southerly direction

- (1017) Sutherland Street, Barrow-in-Furness, the east side from its junction with Thompson Street for a distance of 5 metres in a southerly direction
- (1018) Sutherland Street, Barrow-in-Furness, the east side from its junction with Greengate Street for a distance of 7 metres in a northerly direction
- (1019) Sutherland Street, Barrow-in-Furness, the east side from its junction with Thompson Street for a distance of 5 metres in a northerly direction
- (1020) Sutherland Street, Barrow-in-Furness, the west side from its junction with Crellin Street for a distance of 12 metres in a southerly direction
- (1021) Sutherland Street, Barrow-in-Furness, the west side from a point 60 metres south of its junction with Crellin Street for a distance of 15 metres in a southerly direction
-  (1022) Sutherland Street, Barrow-in-Furness, the west side from its junction with Greengate Street for a distance of 47 metres in a northerly direction
- (1023) The Green, Lindal-in-Furness, the east side from its junction with A 590 for a distance of 10 metres in a northerly direction
- (1024) The Green, Lindal-in-Furness, the west side from its junction with A 590 for a distance of 27 metres in a northerly direction
- (1025) Thompson Street, Barrow-in-Furness, both sides from its junction with Sutherland Street to its junction with Marsh Street
- (1026) Thorncliffe Road, Barrow-in-Furness, both sides from its junction with Hawcoat Lane for a distance of 15 metres in a westerly direction
-  (1027) Thorncliffe Road, Barrow-in-Furness, the north side from a point 31 metres east of its junction with Cliffe Lane for a distance of 96 metres in a westerly direction
- (1028) Thorncliffe Road, Barrow-in-Furness, the north side from a point 102 metres west of its junction with Cliffe Lane for a distance of 141 metres in a westerly direction
- (1029) Thorncliffe Road, Barrow-in-Furness, the south side from a point 95 metres west of its junction with Thornfield Park to its junction with Devonshire Road
- (1030) Thorncliffe Road, Barrow-in-Furness, the south side from a point 35 metres east of its junction with Thornfield Park for a distance of 96 metres in a westerly direction
- (1031) Thornfield Park, Barrow-in-Furness, both sides from its junction with Thorncliffe Road for a distance of 15 metres in a southerly direction
- (1032) Thwaite Street, Barrow-in-Furness, the east side from its junction with Whitehead Street to its junction with Mill Street

- (1033) Thwaite Street, Barrow-in-Furness, the east side from its junction with Mill Street to its junction with Buccleuch Street
- (1034) Thwaite Street, Barrow-in-Furness, the east side from its junction with Buccleuch Street for a distance of 25 metres in a south-easterly direction
- (1035) Thwaite Street, Barrow-in-Furness, the east side from its junction with Cavendish Street for a distance of 31 metres in a north-westerly direction
- (1036) Thwaite Street, Barrow-in-Furness, the west side from its junction with Whitehead Street for a distance of 8 metres in a southerly direction
- (1037) Thwaite Street, Barrow-in-Furness, the west side from its junction with Buccleuch Street for a distance of 8 metres in a northerly direction
- (1038) Thwaite Street, Barrow-in-Furness, the west side from its junction with Buccleuch Street for a distance of 5 metres in a southerly direction
- (1039) Thwaite Street, Barrow-in-Furness, the west side from its junction with Cavendish Street for a distance of 5 metres in a northerly direction
- (1040) Trinity Street, Barrow-in-Furness, the east side from its junction with Farm Street for a distance of 18 metres in a southerly direction
- (1041) Trinity Street, Barrow-in-Furness, the east side from its junction with Island Road for a distance of 13 metres in a northerly direction
- (1042) Trinity Street, Barrow-in-Furness, the west side from its junction with Island Road for a distance of 10 metres in a northerly direction
- (1043) Trinity Street, Barrow-in-Furness, the west side from a point 55 metres south of its junction with Farm Street for a distance of 5 metres in a southerly direction
- (1044) Trinity Street, Barrow-in-Furness, the west side from its junction with Farm Street for a distance of 10 metres in a southerly direction
- (1045) Ulverston Road / Market Street / Skelgate, Dalton-in-Furness, both sides from a point 10 metres west of its junction with King Street to a point 55 metres south-east of its junction with Buccleuch Street (except in the allocated parking places signed for that purpose)
- (1046) Union Street, Dalton-in-Furness, both sides from its junction with Hall Street for a distance of 2 metres in a northerly direction
- (1047) Un-named Access Rd (to Disabled Parking Area) Between School St. & Back Dalton Rd (east) (service Rd),, both sides from its junction with School Street for its entire length
- (1048) Un-named Back Preston Street Between Cavendish Street And Back Cavendish Street / Preston Street, B, both sides from its junction with Cavendish Street to its junction with Back Cavendish Street / Preston Street

- (1049) Vernon Street, Barrow-in-Furness, both sides from its junction with Keyes Street for a distance of 10 metres in a south-west direction
- (1050) Vernon Street, Barrow-in-Furness, the north-west side from its junction with Bath Street to a point 10 metres north-east of its junction with Back Bath Street
- (1051) Vernon Street, Barrow-in-Furness, the south-east side from its junction with Bath Street for a distance of 10 metres in a north-east direction
- (1052) Victoria Avenue, Barrow-in-Furness, both sides from its junction with Abbey Road for a distance of 12 metres in a north-westerly direction
- (1053) Victoria Road, Barrow-in-Furness, both sides from its junction with Abbey Road for a distance of 12 metres in a north-westerly direction
-  (1054) Victoria Road, Barrow-in-Furness, both sides from a point 10 metres south-east of its junction with Street for a distance of 30 metres in a north-west direction
- (1055) Vulcan Road, Barrow-in-Furness, the south-west side from a point 5 metres north-west of the turning area opposite Nos.74-80 Vulcan Road south eastward to include all sides of the two turning areas.
- (1056) Wallace Street, Barrow-in-Furness, the east side from its junction with High Street for a distance of 10 metres in a southerly direction
- (1057) Wallace Street, Barrow-in-Furness, the east side from a point 40 metres south of its junction with High Street to a point 16 metres north of its junction with Buccleuch Street
- (1058) Wallace Street, Barrow-in-Furness, the east side from its junction with Buccleuch Street for a distance of 5 metres in a northerly direction
-  (1059) Wallace Street, Barrow-in-Furness, the west side from its junction with High Street to its junction with Buccleuch Street
- (1060) Walney Road, Barrow-in-Furness, both sides from the northern boundary of No. 53 Walney Road to its junction with Hindpool Road
- (1061) Warwick Street, Barrow-in-Furness, both sides from a point 10 metres south of its junction with Ainslie Street to a point 10 metres north of its junction with Ainslie Street
- (1062) Warwick Street, Barrow-in-Furness, the south-east side from a point 20 metres north-east of its junction with Ainslie Street for a distance of 15 metres in a north-east direction
- (1063) Wesley Place, Barrow-in-Furness, both sides from its junction with Hindpool Road to its junction with Lawson Street
- (1064) West Avenue, Barrow-in-Furness, the north side from a point 10 metres west of its junction with Jesmond Avenue for a distance of 45 metres in an easterly direction

- (1065) West Shore Road, Barrow-in-Furness, both sides from its western extremity for a distance of metres in an easterly direction
- (1066) West View Road, Barrow-in-Furness, both sides from its junction with Abbey Road for a distance of 12 metres in a north-westerly direction
- (1067) Westbourne Crescent, Barrow-in-Furness, both sides from its junction with Abbey Road for a distance of 12 metres in a south-east direction
- (1068) Wheatclose Road, Barrow-in-Furness, both sides from its junction with Hawcoat Lane for a distance of 15 metres in an easterly direction
- (1069) Whinlatter Drive, Barrow-in-Furness, both sides from its junction with Dalton Lane for a distance of 15 metres in a northerly direction
- (1070) Whitehead Close, Barrow-in-Furness, both sides from its junction with Whitehead Street for a distance of 10 metres in a southerly direction
- (1071) Whitehead Street, Barrow-in-Furness, the north side from its junction with Rawlinson Street for a distance of 8 metres in an easterly direction
- (1072) Whitehead Street, Barrow-in-Furness, the north side from a point 38 metres east of its junction with Rawlinson Street to a point 5 metres east of its junction with Back Whitehead Street
- (1073) Whitehead Street, Barrow-in-Furness, the north side from a point 80 metres east of its junction with Back Whitehead Street to its termination
- (1074) Whitehead Street, Barrow-in-Furness, the south side from its junction with Whitehead Close to its termination
- (1075) Whitehead Street, Barrow-in-Furness, the south side from its junction with Brewery Street for a distance of 5 metres in an easterly direction
- (1076) Whitehead Street, Barrow-in-Furness, the south side from its junction with Brewery Street to its junction with Thwaite Street
- (1077) Whitehead Street, Barrow-in-Furness, the south side from its junction with Thwaite Street to its junction with Rawlinson Street
- (1078) Whitehead Street, Barrow-in-Furness, the south-east side from its junction with Whitehead Close to a point 19 metres east of its junction with Brewery Street
- (1079) Whittaker Street, Barrow-in-Furness, both sides from its junction with Buccleuch Street to its junction with High Street
- (1080) William Street, Barrow-in-Furness, both sides from its junction with Cavendish Street to its termination

- 
- (1081) Windsor Street, Barrow-in-Furness, both sides from its junction with Abbey Road for a distance of 12 metres in a north-westerly direction
- (1082) Wordsworth Street, Barrow-in-Furness, both sides from its junction with Raleigh Street for a distance of 15 metres in a south-easterly direction
- (1083) Wordsworth Street, Barrow-in-Furness, both sides from its junction with Drake Street for a distance of 15 metres in a north-westerly direction
- (1084) Wordsworth Street, Barrow-in-Furness, both sides from its junction with Dryden Street for a distance of 10 metres in a north-westerly direction
- (1085) Wordsworth Street, Barrow-in-Furness, the north-east side from its junction with Drake Street to a point 10 metres south-east of its junction with Back Drake Street / Milton Street
- (1086) Wordsworth Street, Barrow-in-Furness, the south-west side from its junction with Drake Street for a distance of 10 metres in a south-easterly direction
- (1087) Yarlsdale Road, Barrow-in-Furness, the east side from its junction with Carisbrooke Crescent for a distance of 15 metres in a northerly direction
- (1088) Yewdale Avenue, Barrow-in-Furness, both sides from its junction with Skelwith Drive for a distance of 15 metres in a southerly direction
- (1089) Yewdale Avenue, Barrow-in-Furness, both sides from its junction with Dalton Lane for a distance of 44 metres in a northerly direction
- 

SCHEDULE XIX

Parking Place For Lifeboat Crew (At All Times)

- (1) Piel Street, Barrow-in-Furness, the east side from the southern end of Piel Street for a distance of 22 metres in a northerly direction

SCHEDULE XX

Parking Place For Doctors (At All Times)

- (1) Ainslie Street, Barrow-in-Furness, the south-west side from a point 27 metres north of its junction with Abbey Road for a distance of 18 metres in a northerly direction
- (2) Mount Pleasant, Barrow-in-Furness, the northern side from a point 10 metres west of its junction with Rawlinson Street for a distance of 10 metres in a westerly direction
- (3) Wordsworth Street, Barrow-in-Furness, the south-west side from a point 25 metres south-east of its junction with Drake Street for a distance of 20 metres in a south-easterly direction

SCHEDULE XXI

Loading Only Parking Place (At All Times)

- (1) Back Cavendish Street, Barrow-in-Furness, the north-west side from a point 15 metres east of its junction with Dalkeith St. for a distance of 38 metres in an easterly direction & the whole of the service area to the rear of Nos. 64-70 Cavendish Street, Nos. 5A, 6 & 7 Portland Walk & No. 21 Preston Street
- (2) Back Dalton Road (east) (service Road), Barrow-in-Furness, the east side from the boundary of Nos. 130/132 Dalton Road for a distance of 48 metres in a southerly direction
- (3) Back Dalton Road (east) (service Road), Barrow-in-Furness, the east side from the boundary of Nos. 122/124 Dalton Road for a distance of 44 metres in a southerly direction
- (4) Back Dalton Road (east) (service Road), Barrow-in-Furness, the east side from the boundary of Nos. 142/144 Dalton Road for a distance of 17 metres in a southerly direction
- (5) Dalton Road, Barrow-in-Furness, the west side from a point 7 metres south of its junction with Paxton Street for a distance of 14 metres in a southerly direction
- (6) Fell Street, Barrow-in-Furness, the west side from its junction with Crellin Street to a point 2 metres south of its junction with Cavendish Street
- (7) Paradise Street, Barrow-in-Furness, the east side From it junction with Harrison Street fronting 52 Paradise Street to its junction with Field Street
- (8) School Street, Barrow-in-Furness, the west side from a point 4 metres south-east of its junction with Harrison Street to a point 2.5 metres north-west of its junction with Field Street
- (9) Stephen Street, Barrow-in-Furness, the east side from the street end for a distance of 70 metres in a southerly direction
- (10) Stephen Street, Barrow-in-Furness, the west side from a point 12 metres south of its junction with Portland Walk for a distance of 30 metres in a southerly direction and from a point 80 metres south of the street end for a distance of 12 metres in a southerly direction



SCHEDULE XXII

Loading Only Parking Place Mon-Sat 8am-6pm



- (1) Dalton Road, Barrow-in-Furness, the east side from a point 57 metres north of its junction with Buccleuch Street for a distance of 50 metres in a northerly direction
- (2) Duke Street, Barrow-in-Furness, the north side from its junction with Market Street for a distance of 10 metres in a north-east direction
- (3) Hartington Street, Barrow-in-Furness, the south-west side from a point 50 metres north-west of its junction with Nelson Street for a distance of 15 metres in a north-westerly direction

SCHEDULE XXIII

Prohibition Of Stopping Mon-Fri 8am-5pm On School Keep Clear Markings

- (1) Amphitrite Street South, Barrow-in-Furness, the north-east side from a point 25 metres south-east of its junction with Ocean Road for a distance of 63.12 metres in a south-easterly direction
- (2) Amphitrite Street, Barrow-in-Furness, the south-west side from a point 6.5 metres north-west of its junction with Ocean Road for a distance of 57.12 metres in a north-westerly direction
- (3) Back Mikasa Street, Barrow-in-Furness, the north-west side from a point 15 metres south-west of its junction with Mikasa Street for a distance of 25.56 metres in a south-west and then south easterly direction
-  (4) Black Butts Lane, Barrow-in-Furness, the south-west side from a point 63.5 metres south-east of its junction with Sandy Gap Lane for a distance of 31.56 metres in a south-easterly direction
- (5) Blake Street, Barrow-in-Furness, the north-west side from a point 15 metres south-west of its junction with Bath Street for a distance of 43.56 metres in a south-westerly direction
- (6) Blake Street, Barrow-in-Furness, the north-west side from a point 16 metres north-east of its junction with Bath Street for a distance of 74.82 metres in a north-easterly direction
- (7) Cambridge Street, Barrow-in-Furness, the north side from a point 9.5 metres east of its junction with Bolton Street for a distance of 68.82 metres in an easterly direction
- (8) Cecil Street, Barrow-in-Furness, the north side from a point 65 metres west of its junction with Risedale Road for a distance of 37.56 metres in a westerly direction
-  (9) Chapel Street, Dalton-in-Furness, the south-east side from a point 46 metres east of its junction with Cleator Street for a distance of 59.5 metres in an easterly direction (between the school entrance and 1 metre past Cavendish Street junction)
- (10) Church Lane, Barrow-in-Furness, the north side from a point 15 metres east of its junction with Euryalus Street for a distance of 25 56 metres in an easterly direction
- (11) Church Street, Barrow-in-Furness, the south-west side from a point 46 metres north-west of its junction with Ramsden Street for a distance of 37.56 metres in a north-westerly direction
- (12) Cobden Street, Dalton-in-Furness, the north-west side from a point 1 metre from the east side of the junction with Hope Street for a distance of 25.5 metres in a south-west direction
- (13) Cobden Street/high Cleator Street, Dalton-in-Furness, the north-east side from a point 70 metres west of its junction with Hope Street for a radius of 30 metres around the corner leading onto High Cleator Street on the north side
- (14) Coronation Drive, Dalton-in-Furness, the north-east side from a point 5 metres north-west of its junction with Eskdale Drive for a distance of 87.5 metres in a north-west direction

- (15) Coronation Drive, Dalton-in-Furness, the south-west side from a point 65 metres north-west of its junction with Eskdale Drive for a distance of 31 metres in a north-west direction
- (16) Crooklands Brow, Dalton-in-Furness, the north-west side from a point 16.5 metres north of the east corner of the 'Miners Arms' for a distance of 29 metres in a north-east direction
- (17) Devonshire Road, Barrow-in-Furness, the east side from a point 5 metres north of its junction with Woodland Park for a distance of 25.56 metres in a northerly direction
- (18) Duddon Drive, Barrow-in-Furness, the north side from a point 26 metres east of its junction with Eamont Close for a distance of 68.82 metres in an easterly direction
- (19) Dunbar Street, Barrow-in-Furness, the west side from a point 34 metres north of its junction with Island Road for a distance of 25.56 metres in a northerly direction
- (20) Foundry Street, Barrow-in-Furness, the west side from its junction with Raglan Street for a distance of 37.56 metres in a northerly direction
- (21) Greengate Street, Barrow-in-Furness, the south side from a point 59.8 metres east of its junction with Jarrow Street for a distance of 25.6 metres in an easterly direction
- (22) Greengate Street, Barrow-in-Furness, the south side from a point 106 metres east of its junction with Jarrow Street for a distance of 50.1 metres in an easterly direction
- (23) Harrel Lane, Barrow-in-Furness, the north side from a point 10 metres west of its junction with Flass Lane for a distance of 25.56 metres in a westerly direction
- (24) Hawcoat Lane, Barrow-in-Furness, the east side from a point 47 metres south of its junction with Wheatclose Road for a distance of 31.56 metres in a southerly direction
- (25) Holbeck Park Avenue, Barrow-in-Furness, the south side from a point 32 metres west of its junction with Redoak Avenue for a distance of 43.56 metres in a westerly direction
- (26) Island Road, Barrow-in-Furness, the north side from a point 31 metres east of its junction with Trinity Street for a distance of 43.56 metres in an easterly direction
- (27) Latona Street, Barrow-in-Furness, the north-west side from a point 31.5 metres south-west of its junction with Promenade for a distance of 25.56 metres in an south westerly direction
- (28) Lots Road, Askam-in-Furness, the east side from a point 69 metres south of its junction with Duke Street for a distance of 74 metres in a southerly direction (between the boundary and the entrance of the school)
- (29) Lumley Street, Barrow-in-Furness, the south side from a point 16 metres west of its junction with Foundry Street for a distance of 25.56 metres in a westerly direction
- (30) Margate Street, Barrow-in-Furness, the south side from a point 50 metres east of its junction with Euryalus Street for a distance of 25.56 metres in an easterly direction

- (31) Mill Bank, Barrow-in-Furness, both sides from a point 20 metres east of its junction with High White Close for a distance of 43.56 metres in an easterly, northerly and westerly direction
- (32) Moor Lane, Askam-in-Furness, the north-east side from a point 18.5 metres south-east of its junction with Tippin's Lane for a distance of 26.5 metres in a south-east direction
- (33) Moor Tarn Lane, Barrow-in-Furness, the east side from a point 55 metres north-west of its junction with Central Drive for a distance of 25.56 metres in a north-west direction
- (34) Newton Road, Newton-in-Furness, the south side from a point 7.5 metres east of the east side of the school boundary for a distance of 25 metres in a westerly direction
- (35) North Row, Barrow-in-Furness, the north side from a point aligned with the western boundary of Roose Primary School for a distance of 74.82 metres in an easterly direction
-  (36) Ostley Bank, Barrow-in-Furness, the north-west side from the head of the cul-de-sac for a distance of 25.56 metres in a south-westerly direction
- (37) Oxford Street, Barrow-in-Furness, the north-west side from a point 4.5 metres north-east of its junction with Matlock Road for a distance of 63.12 metres in an north easterly direction
- (38) Park Drive, Barrow-in-Furness, the north-east side from a point 15 metres north-west of the pedestrian access to Park View school for a distance of 31.56 metres in a south-east direction
- (39) Pit Lane, Lindal-in-Furness, the north-east side from a point 45.5 metres south-west of the existing 30mph restrictions for a distance of 25.5 metres in a south-west direction
- (40) Rating Lane, Barrow-in-Furness, the east side from a point 6.7 metres north-west of its junction with the projected north-westerly kerbline of Croslands Park Road for a distance of 31.56 metres in a south easterly direction
-  (41) Rating Lane, Barrow-in-Furness, the east side from a point 13.5 metres north of its junction with the vehicular entrance to St. Bernard's School for a distance of 37.56 metres in a southerly direction
- (42) Rating Lane, Barrow-in-Furness, the east side from a point 18.6 metres north of its junction with the northerly kerbline of the vehicular entrance to Six Form for a distance of 43.56 metres in a southerly direction
- (43) Redoak Avenue, Barrow-in-Furness, the west side from a point 45 metres south of its junction with Holbeck Park Avenue for a distance of 43.56 metres in a southerly direction
- (44) Schneider Road, Barrow-in-Furness, the west side from a point 60 metres south of its junction with Ormsgill Lane for a distance of 37.56 metres in a southerly direction
- (45) School Street, Barrow-in-Furness, the north-east side from a point 27 metres south-east of its junction with Lumley Street for a distance of 25.56 metres in a south-easterly direction

- (46) Skelwith Drive, Barrow-in-Furness, the south side from a point 16 metres east of its junction with Ennerdale Drive for a distance of 75.2 metres in an easterly direction
- (47) Strathmore Avenue, Barrow-in-Furness, the north-east side from a point 15 metres north-west of its junction with Ocean Road for a distance of 75.12 metres in a north-west direction
- (48) Thwaite Street, Barrow-in-Furness, the east side from a point 31.4 metres north-west of its junction with Cavendish St for a distance of 25.56 metres in a north-westerly direction
- (49) Trinity Street, Barrow-in-Furness, the east side from a point 13 metres north of its junction with Island Road for a distance of 63.12 metres in a northerly direction
- (50) West Avenue, Barrow-in-Furness, the south-east side from a point 20 metres south-west of the street end for a distance of 25.56 metres in a north-east the north-west direction

SCHEDULE XXIV

Prohibition Of Stopping On School Days 8am-5pm On School Keep Clear Markings

- (1) Risingside, Barrow-in-Furness, the north side from a point opposite the westerly kerbline of Middleton Avenue for a distance of 53.12 metres in a north-east direction

SCHEDULE XXV

Prohibition Of Stopping (At All Times) Except Taxis

- (1) Cornwallis Street, Barrow-in-Furness, the north side from a point 55 metres west of its junction with Duke Street for a distance of 73 metres in a westerly direction

SCHEDULE XXVI

Prohibition Of Stopping (At All Times) Except Buses

- (1) Cornwallis Street, Barrow-in-Furness, the north side from a point 9 metres west of its junction with Duke Street for a distance of 46 metres in a westerly direction
- (2) Duke Street / Cornwallis Street, Barrow-in-Furness, the east side from a point 5 metres south of their junction with Forshaw Street to include all the bus lay-by on the northern edge of the Town Square and the northern side of Cornwallis Street to a point 25 metres west of the junction of Duke Street and Cornwallis Street
- (3) Market Street, Barrow-in-Furness, the south side from a point 10 metres west of its junction with Duke Street for a distance of 55 metres in a westerly direction

SCHEDULE XXVII

Prohibition of Driving (At All Times) (Motor Vehicles)

- (1) Argyle Place, Barrow-in-Furness, From its junction with Lumley Street for a distance of 5 metres in a northerly direction
- (2) Back Argyle Street, Barrow-in-Furness, From its junction with Lumley Street for a distance of 5 metres in a northerly direction
- (3) Beckside Road, Dalton-in-Furness, From a point 5.8 metres south west of its junction with Dale Terrace for a distance of 1.2 metres in a south-westerly direction
- (4) Wesley Place, Barrow-in-Furness, From its junction with Hindpool Road for a distance of 3 metres in an easterly direction

SCHEDULE XXV111

Prohibition of Driving (At All Times) (All Vehicles)

- (1) Back Ferry Road, Barrow-in-Furness, from Back Ferry Road from its westerly junction with St. Patrick's Road into St. Patrick's Road and from St. Patrick's Road at its westerly junction with Back Ferry Road into Back Ferry Road
- (2) Back Greengate Street, Barrow-in-Furness, between its junction with Sutherland Street and its junction with Back Sutherland Street west.
- (3) Bath Street, Barrow-in-Furness, from the south easterly boundary of the A590(T) Walney Road (back of footway) for a distance of 1.5 metres in a south easterly direction
- (4) Church Lane, Barrow-in-Furness, from its junction with Promenade for a distance of 50 metres in a westerly direction
- (5) Church Street, Dalton-in-Furness, from its junction with Castle Street to its junction with Goose Green
- (6) Crellin Street, Barrow-in-Furness, from its junction with Dalton Road to its junction with School Street
- (7) Dalton Road, Barrow-in-Furness, between its junction with Harrison Street and its junction with Cavendish Street
- (8) Dalton Road, Barrow-in-Furness, at its junction with Crellin Street and Portland Walk
- (9) Devon Street, Barrow-in-Furness, from its junction with the A5087 (Roose Road) for a distance of 5 metres in a northerly direction.
- (10) Durham Street, Barrow-in-Furness, from its junction with the A5087 (Roose Road) for a distance of 5 metres in a northerly direction.
- (11) Fell Croft, Dalton-in-Furness, between its junction with Hall Street and a point 45 yards north thereof at the dividing wall between the houses numbered 45 and 47 Fell Croft
- (12) Ferry Road, Barrow-in-Furness, from Bridge Road across the former railway crossing into Ferry Road and from Ferry Road across the former railway crossing into Bridge Road
- (13) Footpath No. 601015, Barrow-in-Furness, Avon Street to Biggar Village
- (14) Foundry Street, Barrow-in-Furness, from its junction with Marsden Street to its junction with Back Marsden Street
- (15) Lawson Street, Barrow-in-Furness, from its junction with Abbey Road for a distance of 5 metres in a southerly direction.
- (16) Lime Street, Dalton-in-Furness, from its junction with Market Street (A590) for a distance of 14 metres in a northerly direction

- (17) Mawflat Lane, Barrow-in-Furness, the length of road being the disused section of Mawflat Lane which extends from a point approximately 500 metres south of Biggar Village to a point approximately 900 metres south of Biggar Village
- (18) Portland Walk, Barrow-in-Furness, from its junction with Dalton Road to a point 155 metres west of its junction with Stephen Street
- (19) St Vincent Street, Barrow-in-Furness, from its junction with Duke Street for a distance of 4 metres in a westerly direction
- (20) St Vincent Street, Barrow-in-Furness, from its junction with Duke Street for a distance of 4 metres in a westerly direction.
- (21) Stanley Road, Barrow-in-Furness, from Stanley Road into North Road or from North Road into Stanley Road
- (22) Un-named Road Leading From High Street To Abbey Road, Barrow-in-Furness, between the Conservative Club and the National Westminster Banks Car Park from its junction with Abbey Road for a distance of 7 metres in a southerly direction.
- (23) Victoria Road, Barrow-in-Furness, from its junction with Abbey Road for a distance of 12 metres in a westerly direction
- (24) William Street, Barrow-in-Furness, from its junction with Preston Street to its junction with Back Cavendish Street

SCHEDULE XXIX

Prohibition of Driving (At All Times) (All Vehicles) Except Heavy Goods Vehicles And Armoured Security Vehicles

- (1) Cavendish Street, Barrow-in-Furness, that section of Cavendish Street that lies between its junction with the un-named back street (between Cavendish Street and Back Cavendish Street / Preston Street) and its junction with Back Dalton Road
- (2) Dalton Road, Barrow-in-Furness, that section of Dalton Road that lies between its junction with Cavendish Street and its junction with Buccleuch Street

SCHEDULE XXX

Prohibition of Driving (At All Times) (Motor Vehicles) Except For Loading

- (1) Harley Street, Barrow-in-Furness, From its junction with Dalton Road to its junction with Back Dalton Road (east) (Service Road)

SCHEDULE XXXI

Prohibition of Driving (At All Times) (All Vehicles Over 7½ tonnes)

- (1) U6099, Lindal-in-Furness, from a point 17 metres west of its junction with The Green to a point 58 metres west of its junction with Guards Road
- (2) Unnamed Lane Between Ulverston Road (a590) And Church Close, Lindal-in-Furness, from its junction with Ulverston Road (A590) to its junction with Church Close
- (3) Various Roads, Dalton-in-Furness, SD 2222/7285; SD 2245/7480; SD 2350/7490; SD 2330/7605; SD 2340/7605; SD 2360/7490; SD 2415/7495; SD 2375/7435; SD 2370/7280; SD 2222/7285

SCHEDULE XXXII

Prohibition of Waiting At Any Time and Prohibition of Driving Except Permit Holders, 7:30am-9:15am and 4:30pm-6:00pm

- (1) Portland Walk, Barrow-in-Furness, From its junction with Stephen Street for a distance of 155 metres in a westerly and then north westerly direction

SCHEDULE XXXIII

Prohibition Of Cycling (At All Times)

- (1) Duke Street, Barrow-in-Furness, that length of Duke Street fronting the Town Hall from its junction with Market Street to its junction with Cornwallis Street
- (2) Market Street, Dalton-in-Furness, the length of footway which extends from Market Street between nos. 66 & 68 to a point approximately 14
- (3) Nelson Street, Dalton-in-Furness, that length of passageway from its junction with Nelson Street to its junction with Back Nelson Street, alongside the County Library



SCHEDULE XXXIV

Width Restriction (At All Times) Vehicles Exceeding 6 feet 6 inches

- (1) St Helen's, Dalton-in-Furness, From its junction with Askam Road, A595, to the Barrow County Borough Boundary at Thwaite Flat

SCHEDULE XXXV


20mph Speed Limit (At All Times)

- (1) Abbey Road, Dalton-in-Furness, From a point at its junction with Market Street to a point 18 metres south of its junction with Market Street
- (2) Arthur Street, Barrow-in-Furness, From its junction with Crellin Street to its junction with Thompson Street
- (3) Ashworth Street, Dalton-in-Furness, From a point at its junction with Hope Street to a point at its junction with James Terrace
- (4) Back Arthur Street / Marsh Street, Barrow-in-Furness, From its junction with Crellin Street to its junction with Thompson Street
-  (5) Back Ashworth Street / Cobden Street, Dalton-in-Furness, From a point at its junction with Hope Street to a point at its junction with Back James Terrace
- (6) Back Broughton Road, Dalton-in-Furness, From a point at its junction with Devonshire Street to a point at its junction with Chapel Street
- (7) Back Buccleuch Street (south-east), Dalton-in-Furness, From a point at its junction with Skelgate to a point at its south-west end
- (8) Back Cavendish Street / Devonshire Street, Dalton-in-Furness, From a point at its junction with Chapel Street to a point at its junction with Broughton Road, including link to Devonshire Street
- (9) Back Chapel Street (north) (numbers 1 To 19), Dalton-in-Furness, From a point at its east end including link to Chapel Street to a point at its west end
-  (10) Back Chapel Street (north), Dalton-in-Furness, From a point at its junction with Wellington Street to a point at its west end
- (11) Back Chapel Street (south), Dalton-in-Furness, From a point at its junction with Back Union Street (West) to a point at its junction with Cleator Street
- (12) Back Chapel Street, Dalton-in-Furness, From a point at its junction with Fair View to a point at its junction with Hope Street
- (13) Back Cleator Street (east), Dalton-in-Furness, From a point at its junction with Hall Street to a point at its north end including link to Cleator Street
- (14) Back Cleator Street (west), Dalton-in-Furness, From a point at its junction with Back Chapel Street (South) to a point at its junction with Back Hall Street (North)
- (15) Back Cleator Street / Fair View, Dalton-in-Furness, From a point at its junction with Back Chapel Street (North) to a point at its north-west end

- (16) Back Cobden Street / Lancaster Street, Dalton-in-Furness, From a point at its junction with High Cleator Street to a point at its junction with Hope Street
- (17) Back Devonshire Street / Porter Street, Dalton-in-Furness, From a point at its junction with Chapel Street to a point at its junction with Back Broughton Road (north-west)
- (18) Back Fell Croft (east), Dalton-in-Furness, From a point at its junction with Chapel Street to a point at its junction with Hall Street
- (19) Back Fife Street / Lorne Road, Barrow-in-Furness, From its junction with Back Greengate Street to the street end
- (20) Back Greengate Street, Barrow-in-Furness, From its junction with Back Park Avenue to its junction with Lorne Road
- (21) Back Hall Street (north), Dalton-in-Furness, From a point at its junction with Back Union Street (west) to a point at its junction with Cleator Street
- (22) Back James Terrace, Dalton-in-Furness, From a point at its junction with Cobden Street to a point at its junction with Chapel Street
- (23) Back Marsh Street, Barrow-in-Furness, From its junction with Thompson Street to the street end
- (24) Back Park Avenue / Fife Street, Barrow-in-Furness, From its junction with Back Greengate Street to the street end
- (25) Back Park Avenue, Barrow-in-Furness, From its junction with Back Greengate Street to the street end
- (26) Back Park Avenue, Barrow-in-Furness, From its junction with Park Avenue to the street end
- (27) Back Sutherland Street / Arthur Street, Barrow-in-Furness, From its junction with Crellin Street to its junction with Thompson Street
- (28) Back Union Street (east), Dalton-in-Furness, From a point at its junction with Back Chapel Street (South) to a point at its junction with Back Hall Street (North)
- (29) Back Union Street (east), Dalton-in-Furness, From a point at its junction with Back Chapel Street (South) to a point at its junction with Back Hall Street (North)
- (30) Back Wellington Street (east), Dalton-in-Furness, From a point at its junction with Chapel Street to a point at its junction with Market Street, including link to Wellington Street
- (31) Baldwin Avenue, Dalton-in-Furness, From a point at its junction with Skelgate to a point at its junction with Myrtle Terrace
- (32) Broughton Road, Dalton-in-Furness, From a point at its junction with Tudor Square to a point 83 metres south west of its junction with Devonshire Street

- (33) Buccleuch Street, Dalton-in-Furness, From a point at its junction with Skelgate to a point at its south-west end
- (34) Castle Street, Dalton-in-Furness, From a point at its junction with Skelgate to a point at its junction with Church Street / Market Place
- (35) Chapel Street, Dalton-in-Furness, From a point at its junction with Myrtle Terrace to a point at its junction with Broughton Road
- (36) Church Street, Dalton-in-Furness, From a point at its junction with Castle Street / Market Place to a point 158 metres south of its junction with Castle Street / Market Place
- (37) Cleator Street, Dalton-in-Furness, From a point at its junction with Chapel Street to a point at its junction with Market Street
- (38) Cobden Street, Dalton-in-Furness, From a point at its junction with Fair View to a point at its junction with James Terrace
- (39) Crellin Street, Barrow-in-Furness, From its junction with Sutherland Street to its junction with Marsh Street
- (40) Croft Gardens, Dalton-in-Furness, From a point at its junction with Skelgate to a point at its junction with Myrtle Terrace
- (41) Devonshire Street, Dalton-in-Furness, From a point at its junction with Chapel Street to a point at its junction with Broughton Road
- (42) Fair View, Dalton-in-Furness, From a point at its junction with Chapel Street to a point at its north-west end
- (43) Fell Croft, Dalton-in-Furness, From a point at its junction with Chapel Street to a point at its junction with Market Street
- (44) Fife Street, Barrow-in-Furness, From its junction with Greengate Street to the street end
- (45) Hall Street, Dalton-in-Furness, From a point at its junction with Fell Croft to a point at its junction with Cleator Street
- (46) High Cleator Street, Dalton-in-Furness, From a point at its junction with Chapel Street to a point at its junction with Cobden Street
- (47) Hope Street, Dalton-in-Furness, From a point at its junction with Cobden Street to a point at its junction with Chapel Street
- (48) James Terrace, Dalton-in-Furness, From a point at its junction with Broughton Road to a point at its junction with Cobden Street
- (49) Kendall Croft, Barrow-in-Furness, between Risingside and a point 15 metres north of its junction with Risingside

- (50) King's Drive, Dalton-in-Furness, From a point at its junction with Myrtle Terrace / Chapel Street to a point at its junction with Market Street
- (51) Lancaster Street, Dalton-in-Furness, From a point at its junction with High Cleator Street to a point at its junction with Hope Street
- (52) Lime Street, Dalton-in-Furness, From a point at its junction with Chapel Street to a point at its junction with Market Street
- (53) Lorne Road, Barrow-in-Furness, From its junction with Park Avenue to its junction with Greengate Street
- (54) Market Place, Dalton-in-Furness, From a point at its junction with Church Street / Castle Street to a point at its junction with Market Street
- (55) Marsh Street, Barrow-in-Furness, From its junction with Crellin Street to its junction with Thompson Street
- (56) Middleton Avenue, Barrow-in-Furness, between Risingside and a point 25 metres south of its junction with Risingside
- (57) Myrtle Terrace, Dalton-in-Furness, From a point at its junction with Romney Park to a point at its junction with Chapel Street
- (58) Nelson Street, Dalton-in-Furness, From a point at its junction with Market Street to a point at its north end
- (59) Park Avenue, Barrow-in-Furness, From its junction with Abbey Road to its junction with Greengate Street
- (60) Porter Street, Dalton-in-Furness, From a point at its junction with Chapel Street to a point at its junction with Back Broughton Road (North-west)
- (61) Risingside, Barrow-in-Furness, between Middlehill and Stackwood Avenue
- (62) Rowlinson Place, Dalton-in-Furness, From a point at its junction with Nelson Street to a point at its east end
- (63) Skelgate / Market Street / Ulverston Road, Dalton-in-Furness, From a point 17 metres north west of its junction with Buccleuch Street to a point 31 metres west of its junction with Dale Terrace
- (64) Slater Street, Dalton-in-Furness, From a point at its junction with Hall Street to a point at its junction with Market Street
- (65) Stackwood Avenue, Barrow-in-Furness, between Risingside and a point 50 metres south east of its junction with Risingside
- (66) Station Road, Dalton-in-Furness, From a point at its junction with Market Street to a point 18 metres south-west of its junction with Market Street

- (67) Sutherland Street, Barrow-in-Furness, From its junction with Crellin Street to its junction with Greengate Street
- (68) Thompson Street, Barrow-in-Furness, From its junction with Sutherland Street to its junction with Marsh Street
- (69) Tudor Square, Dalton-in-Furness, From a point at its junction with Broughton Road to a point at its junction with Market Street / Ulverston Road
- (70) Union Street, Dalton-in-Furness, From a point at its junction with Chapel Street to a point at its junction with Hall Street
- (71) Wellington Place, Dalton-in-Furness, From a point at its junction with Chapel Street to a point at its south end, including link to Wellington Street
-  (72) Wellington Street, Dalton-in-Furness, From a point at its junction with market Street to a point at its junction with Rawlinson Street



SCHEDULE XXXVI

30mph Speed Limit (At All Times)



- (1) Greystone Lane, Dalton-in-Furness, Extending from the southern end of the existing 30mph speed limit zone, for approximately 102 metres south eastwards to a point 130 metres south east of its junction with the U6079 (Coronation Drive)

SCHEDULE XXXVII

One-Way (At All Times)

- (1) Anchor Road, Barrow-in-Furness, from its junction with Island Road to its junction with Ramsden Dock Road
- (2) Athol Street, Barrow-in-Furness, from its junction with St Andrew's Street to its junction with Ramsden Dock Road
- (3) Back Dalton Road (east) (service Road), Barrow-in-Furness, from its junction with School Street towards its junction with Back Harrison Street
- (4) Back Dalton Road (east) (service Road), Barrow-in-Furness, from its junction with Greengate Street towards its junction with Harrison Street
-  (5) Back Harrison Street (north), Barrow-in-Furness, from its junction with Back Dalton Road (east) (Service Road) towards its junction with School Street
- (6) Back Shakespeare Street / Wordsworth Street, Barrow-in-Furness, from its junction with Milton Street to its junction with Dryden Street
- (7) Back Shakespeare Street, Barrow-in-Furness, from its junction with Milton Street to its junction with Dryden Street
- (8) Barque Street, Barrow-in-Furness, from its junction with Sloop Street to its junction with Steamer Street
- (9) Bath Street, Barrow-in-Furness, from its junction with Blake Street to its junction with Adelaide Street
-  (10) Bath Street, Barrow-in-Furness, from its junction with Blake Street to its junction with Anson Street
- (11) Brig Street, Barrow-in-Furness, from its junction with Steamer Street to its junction with Sloop Street
- (12) Buccleuch Street, Barrow-in-Furness, from its junction with Duke Street towards its junction with Dalkeith Street
- (13) Buccleuch Street, Barrow-in-Furness, from its junction with Dalton Road towards its junction with Dalkeith Street
- (14) Buccleuch Street, Barrow-in-Furness, from its junction with Back Dalton Road towards its junction with Dalton Road
- (15) Buccleuch Street, Barrow-in-Furness, from its junction with Buccleuch Street towards its junction with High Street

- (16) Buxton Street, Barrow-in-Furness, from its junction with Farm Street to its junction with Island Road
- (17) Carlisle Street, Barrow-in-Furness, from its junction with Buccleuch Street towards its junction with High Street
- (18) Castle Street, Dalton-in-Furness, from its junction with Market Place to its junction with Market Street
- (19) Cavendish Street, Barrow-in-Furness, from its junction with Fell Street towards its junction with Dalton Road
- (20) Cavendish Street, Barrow-in-Furness, from its junction with un-named back street (between) Cavendish St. & Back Cavendish St. / Preston St. towards its junction with Dalton Road
- (21) Coulton Street, Barrow-in-Furness, from its junction with High Street towards its junction with Buccleuch Street
- (22) Crellin Street, Barrow-in-Furness, from its junction with Rawlinson Street towards its junction with School Street
- (23) Dalton Road, Barrow-in-Furness, from its junction with Cavendish Street towards its junction with Crellin Street
- (24) Dryden Street, Barrow-in-Furness, from its junction with Hartington Street to its junction with Holker Street
- (25) Dundonald Street, Barrow-in-Furness, from its junction with Howard Street to its junction with Duke Street
- (26) Farm Street, Barrow-in-Furness, from its junction with Michaelson Road to its junction with Buxton Street
- (27) Fell Croft, Dalton-in-Furness, from its junction with Market Street to a point 18 metres north of its junction with Market Street
- (28) Fell Street, Barrow-in-Furness, from its junction with Crellin Street towards its junction with Cavendish Street
- (29) Forshaw Street, Barrow-in-Furness, from its junction with Duke Street towards its junction with Slater Street
- (30) Harrison Street, Barrow-in-Furness, from its junction with Paradise Street towards its junction with Dalton Road
- (31) Harrison Street, Barrow-in-Furness, from its junction with Paradise Street towards its junction with School Street
- (32) Harrison Street, Barrow-in-Furness, from its junction with Back Sutherland Street (west) towards its junction with Rawlinson Street

- (33) Harrison Street, Barrow-in-Furness, from its junction with Rawlinson Street towards its junction with School Street
- (34) High Street, Barrow-in-Furness, from its junction with Slater Street towards its junction with Dalkeith Street
- (35) High Street, Barrow-in-Furness, from its junction with Rawlinson Street towards its junction with Dalton Road
- (36) High Street, Barrow-in-Furness, from its junction with Dalkeith Street towards its junction with Dalton Road
- (37) Hindpool Road Ramp, Barrow-in-Furness, from its junction with Michaelson Road towards its junction with Hindpool Road
-  (38) Island Road (north Carriageway), Barrow-in-Furness, from its junction with Michaelson Road to its junction with Dunbar Street
- (39) Island Road (south Carriageway), Barrow-in-Furness, from its junction with Anchor Road to its junction with Farm Street
- (40) James Watt Terrace, Barrow-in-Furness, from its junction with Ramsden Dock Road to its junction with Siemen's Street
- (41) Keith Street, Barrow-in-Furness, from its junction with Lawson Street towards its junction with Clifford Street
- (42) Lawson Street, Barrow-in-Furness, from its junction with Cornwallis Street towards its junction with St Vincent Street
-  (43) Leith Flat Brow, Barrow-in-Furness, from its junction with Manor Park to its junction with Rating Lane
- (44) Manchester Street, Barrow-in-Furness, from its junction with Buccleuch Street towards its junction with High Street
- (45) Market Place, Dalton-in-Furness, from its junction with Market Street to its junction with Castle Street
- (46) Market Street, Barrow-in-Furness, from its junction with Hindpool Road to its junction with Lawson Street
- (47) Michaelson Road (east Carriageway), Barrow-in-Furness, from its junction with Island Road to its junction with Ramsden Dock Road
- (48) Michaelson Road (west Carriageway), Barrow-in-Furness, from its junction with Ramsden Dock Road to its junction with Bridge Road

- (49) Montague Street, Barrow-in-Furness, from its junction with Buccleuch Street towards its junction with High Street
- (50) Parade Street, Barrow-in-Furness, from its junction with Clifford Street towards its junction with Lawson Street
- (51) Parade Street, Barrow-in-Furness, from its junction with Clifford Street towards its junction with Duke Street
- (52) Parade Street, Barrow-in-Furness, from its junction with Clifford Street towards its junction with Lawson Street
- (53) Parade Street, Barrow-in-Furness, from its junction with Duncan Street towards its junction with Duke Street
- (54) Paradise Street, Barrow-in-Furness, from its junction with Mount Pleasant to its junction with Greengate Street
- (55) Ramsden Dock Road (north Carriageway), Barrow-in-Furness, from its junction with Michaelson Road to its junction with Anchor Road
- (56) Ramsden Dock Road (south Carriageway), Barrow-in-Furness, from its junction with Anchor Road to its junction with Michaelson Road
- (57) Ramsden Square Bus Turnaround, Barrow-in-Furness, from its junction with Abbey Road to its junction with Duke Street
- (58) Sandy Gap Lane, Barrow-in-Furness, from the shore to the south-west boundary of the cafe
- (59) School Street, Barrow-in-Furness, from its junction with Crellin Street towards its junction with Greengate Street
- (60) School Street, Barrow-in-Furness, from its junction with Greengate Street to its junction with Ramsden Street
- (61) Schooner Street, Barrow-in-Furness, from its junction with Steamer Street to its junction with Sloop Street
- (62) Schooner Street, Barrow-in-Furness, from its junction with Steamer Street to its junction with Island Road
- (63) Sedgefield Road, Barrow-in-Furness, from its junction with Yarlside Road to its junction with Leece Lane
- (64) Shakespeare Street, Barrow-in-Furness, from its junction with Milton Street to its junction with Dryden Street
- (65) Ship Street, Barrow-in-Furness, from its junction with Sloop Street to its junction with Steamer Street

- (66) Ship Street, Barrow-in-Furness, from its junction with Island Road to its junction with Steamer Street
- (67) Sidney Street, Barrow-in-Furness, from its junction with Duke Street towards its junction with Lawson Street
- (68) Silverdale Street, Barrow-in-Furness, from its junction with Lord Street towards its junction with Harrison Street
- (69) Slater Street, Barrow-in-Furness, from its junction with Forshaw Street towards its junction with Cavendish Street
- (70) Sloop Street, Barrow-in-Furness, from its junction with Schooner Street to its junction with Ship Street
- (71) Stark Street, Barrow-in-Furness, from its junction with Ramsden Street towards its junction with Shore Street
- (72) Stark Street, Barrow-in-Furness, from its junction with Ramsden Street to its junction with Shore Street
- (73) Steamer Street, Barrow-in-Furness, from its junction with Ship Street to its junction with Schooner Street
- (74) Strand, Barrow-in-Furness, from its junction with Duke Street for a distance of 25 metres in a north-westerly direction
- (75) Sutherland Street, Barrow-in-Furness, from its junction with Thompson Street towards its junction with Greengate Street
- (76) Wallace Street, Barrow-in-Furness, from its junction with Buccleuch Street to its junction with High Street
- (77) Yarlside Road, Barrow-in-Furness, from its junction with Roose Road to its junction with Sedgefield Road
- (78) Yarlside Road, Barrow-in-Furness, from its junction with Holebeck Road to its junction with Sedgefield Road

SCHEDULE XXXVIII

Cycle Lane (At All Times)

- (1) Oxford Street, Barrow-in-Furness, North west side from a point 16 metres north east of its junction with Matlock Road for a distance of 33 metres in a north easterly direction

SCHEDULE XXXIX

Prohibition of Driving (At All Times) (Motor Vehicles) Except for Access

- (1) Back Harley Street / Back Harrison Street, Barrow-in-Furness, from the eastern boundary of 19 Harrison Street to its junction with Dalton Road
- (2) Harrison Street, Barrow-in-Furness, From its junction with Paradise Street to its junction with School Street
- (3) Preston Street, Barrow-in-Furness, from its junction with Preston Street for a distance of 33 metres in a south-westerly direction

SCHEDULE XL

Long Term Parking Place (At All Times)

- (1) Bridge Road, Barrow-in-Furness, the south-west side from a point 228 metres west of its junction with Michaelson Road for a distance of 42 metres in a westerly direction
- (2) Bridge Road, Barrow-in-Furness, the south-west side from a point 195 metres north-west of its junction with Michaelson Road for a distance of 33 metres in a westerly direction
- (3) Bridge Road, Barrow-in-Furness, the south-west side from a point 228 metres north-west of its junction with Michaelson Road for a distance of 42 metres in a westerly direction
- (4) Bridge Road, Barrow-in-Furness, the west side from a point 50 metres south of its junction with Bridge Approach for a distance of 75 metres in a southerly direction
- (5) Bridge Road, Barrow-in-Furness, the west side from a point 390 metres west of its junction with Michaelson Road for a distance of 130 metres in a northerly direction
- (6) Michaelson Road, Barrow-in-Furness, the centre side from a point 2.4 metres north of its junction with Farm Street for a distance of 54.4 metres in a northerly direction
- (7) Michaelson Road, Barrow-in-Furness, the centre side from its junction with Island Road to its junction with Ramsden Dock Road
- (8) Ramsden Dock Road, Barrow-in-Furness, the centre side from a point 8 metres south-east of its junction with Siemen's Street for a distance of 90 metres in an easterly direction
- (9) Ramsden Dock Road, Barrow-in-Furness, the centre side from a point 6 metres north-west of its junction with Siemen's Street for a distance of 21 metres in a westerly direction
- (10) Ramsden Dock Road, Barrow-in-Furness, the north side from a point 105 metres east of its junction with Michaelson Road for a distance of 85 metres in an easterly direction
- (11) St Patrick's Road, Barrow-in-Furness, the east side from a point 25 metres north of its junction with Ferry Road for a distance of 145 metres in a northerly direction

Carlisle Street	Town Centre
Cavendish Street	Town Centre
Clifford Street	Town Centre
Coulton Street	Town Centre
Crellin Street	Town Centre
Dalkeith Street	Town Centre
Dalton Road	Town Centre
Duke Street (between Abbey road and Dalton Road)	Town Centre
Duncan Street	Town Centre
Emlyn Street	Town Centre
Fell Street	Town Centre
Fenton Street	Town Centre
Greengate Street (between Duke Street and Marsh Street)	Town Centre
Harrison Street	Town Centre
Hindpool Road	Town Centre
James Street	Town Centre
Keith Street	Town Centre
Lawson Street	Town Centre
Lindal Street	Town Centre
Lord Street	Town Centre
Manchester Street	Town Centre
Marsh Street (between Greengate Street and Crellin Street)	Town Centre
Montague Street	Town Centre
Preston Street	Town Centre
Rawlinson Street (between Abbey Road and Greengate Street)	Town Centre
Robert Street	Town Centre
School Street (between Fell Street and Greengate Street)	Town Centre
Scott Street	Town Centre
Sidney Street	Town Centre
Silverdale Street	Town Centre
Slater Street	Town Centre
St. Vincent Street	Town Centre
Sutherland Street (between Crellin Street and Greengate Street)	Town Centre
Thwaite Street	Town Centre
Wallace Street	Town Centre
Whitehead Street	Town Centre
Albert Street	Outer Town Centre
Allison Street – (between Greengate Street and Storey Square)	Outer Town Centre
Brown Street	Outer Town Centre
Church Street	Outer Town Centre
Cross Street	Outer Town Centre
Florence Street	Outer Town Centre
Geneva Street	Outer Town Centre
Greengate Street (between Marsh Street and Church Street)	Outer Town Centre
Hardy Street	Outer Town Centre
Marsh Street (between Greengate Street and Ramsden Street)	Outer Town Centre
Mount Pleasant	Outer Town Centre
Paradise Street	Outer Town Centre
Penrith Place	Outer Town Centre

Penrith Street
Ramsden Street
School Street – Greengate Street to Lumley Street
Sutherland Street – Greengate Street to Ramsden Street

Outer Town Centre
Outer Town Centre
Outer Town Centre
Outer Town Centre

Bath Street – Abbey road to Nelson Street
Byron Street
Collingwood Street
Drake Street
Dryden Street
Dundonald Street
Goldsmith Street
Hartington Street – Abbey Road to Blake Street
Hawke Street
Howard Street
Milton Street
Napier Street
Nelson Street
Raleigh Street
Rodney Street
Shakespeare Street
Vernon Street
Wordsworth Street – Raleigh Street to Dryden Street

Hindpool
Hindpool
Hindpool
Hindpool
Hindpool
Hindpool
Hindpool
Hindpool
Hindpool
Hindpool
Hindpool
Hindpool
Hindpool
Hindpool
Hindpool
Hindpool
Hindpool

Greengate Street (between Rawlinson Street and
Marsh Street (Nos 85 to 159)

Greengate Street and Town Centre

Greengate Street (between Rawlinson Street and
Marsh Street (Nos 96 to 110)

Greengate Street and Outer Town
Centre

SCHEDULE XLII

Revocation of Existing Orders

The County of Cumbria (Borough of Barrow-in-Furness) (St. Andrews Street) (Length Restriction) Order 1983;
The County of Cumbria (Borough of Barrow-in-Furness) (Barrow Island - Ferry Road Triangle) (Prohibition of Driving) Order 1985;
The County of Cumbria (Borough of Barrow-in-Furness) (Ironworks Road) (Waiting Restrictions) (PTR/5) Order 1991;
The County of Cumbria (Borough of Barrow-in-Furness) (General Traffic Control) (Walney Island) (AR/3) Order 1991;
The County of Cumbria (Borough of Barrow-in-Furness) (Dalton Road) (Prohibition of Driving) (No.2) Order 1992;
The County of Cumbria (Borough of Barrow-in-Furness) (Preston Street) (Prohibition of Motor Vehicles Except for Access) Order 1992;
The County of Cumbria (Borough of Barrow-in-Furness) (Settle Street) (Disabled Parking Place) Order 1994;
The County of Cumbria (Borough of Barrow-in-Furness) (Fell Street) (Limited Waiting) Order 1995;
The County of Cumbria (Borough of Barrow-in-Furness) (Thames Road) (Disabled Parking Place) Order 1995;
The County of Cumbria (Borough of Barrow-in-Furness) General Traffic Control and Consolidation (Town Centre) Order 1997;
The County of Cumbria (Borough of Barrow-in-Furness) On-Street (Town Centre) and Off-Street Parking Places Order 1997 (revoked only insofar as it relates to the On-Street parking restrictions)**
The County of Cumbria (Borough of Barrow-in-Furness) Outer Area Parking Places Order 1997;
The County of Cumbria (Borough of Barrow-in-Furness) (General Traffic Control) Order 1997;
The County of Cumbria (Borough of Barrow-in-Furness) (Ainslie Street) (Disabled Parking Place) Order 1998;
The County of Cumbria (Borough of Barrow-in-Furness) (Stark Street) (One-Way Traffic) Order 1998;
The County of Cumbria (Borough of Barrow-in-Furness) General Traffic Control (Outer Area) Consolidation Order 1998;
The County of Cumbria (Borough of Barrow-in-Furness) General Traffic Control Order 1998;
The County of Cumbria (Borough of Barrow-in-Furness) General Traffic Control Order 1999 Part 1
The County of Cumbria (Borough of Barrow-in-Furness) General Traffic Control Order 1999 Part II
The County of Cumbria (Borough of Barrow-in-Furness) Various Traffic Regulations Order 1999;
The County of Cumbria (Borough of Barrow-in-Furness) Newbarns Traffic Regulation and 20 mph Speed Limit Order 1999;
The County of Cumbria (Borough of Barrow-in-Furness) (Hogue Street, Risedale Road and Cambridge Street) (Disabled Parking Places) Order 1999;
The County of Cumbria (Borough of Barrow-in-Furness) (Holyoake Avenue) (Prohibition of Waiting At Any Time) Order 1999;
The County of Cumbria (Borough of Barrow-in-Furness) General Traffic Control Order 2000 (Part 1)

The County of Cumbria (Borough of Barrow-in-Furness) (Parkside) (20 mph Speed Limit) Order 2000;
The County of Cumbria (Borough of Barrow-in-Furness) (Various Streets, Town Centre) (20 mph Speed Limit) Order 2000;
The Lancashire County Council (Dalton-in-Furness Urban District) Roads Restriction Order 1954;
The Lancashire County Council (Dalton-in-Furness Urban District Roads Restriction) Order 1955;
The Lancashire County Council (St. Helen's, Dalton-in-Furness) (Width Restriction) Order 1971;
The County of Cumbria (Access to Lime Street Car Park from Market Street, Dalton-in-Furness) (Prohibition of Driving) Order 1978;
The County of Cumbria (Restricted Roads) (No.16) Order 1983;
The County of Cumbria (Beckside Road, Dalton-in-Furness) (Prohibition of Driving) Order 1986;
The County of Cumbria (Various Roads, Dalton-in-Furness) (Consolidation of Traffic Regulations and One-Way Traffic) Order 1994;
The County of Cumbria (Various Roads, Dalton-in-Furness) (Consolidation of Traffic Regulations, Prohibition and Restriction of Waiting, Provision of Street Parking Places and Prohibition of Cycling) Order 1994;
The County of Cumbria (Various Roads, Dalton-in-Furness) (20 mph Speed Limit) Order 1994;
The County of Cumbria (C5018 The Green, Lindal-in-Furness) (Prohibition of Waiting) Order 1995;
The County of Cumbria (Various Roads, Dalton-in-Furness) (20 mph Speed Limit) Order 1996;
The County of Cumbria (Beckside Road, Dalton-in-Furness) (Prohibition of Motor Vehicles) Order 1996;
The County of Cumbria (Rowlinson Place and Nelson Street, Dalton) (Prohibition of Waiting) Order 1997;
The County of Cumbria (Various Schools in the Furness Area) (Restriction of Waiting) Order 1999;
The County of Cumbria (Various Roads, Dalton-in-Furness) (Prohibition of Heavy Commercial Vehicles Over 7.5 Tonnes Maximum Gross Vehicle Weight) Order 2001;
The County of Cumbria (Various Roads, Dalton-in-Furness) (Consolidation of Traffic Regulations, Prohibition and Restriction of Waiting and Provision of Street Parking Places and Prohibition of Cycling) (Order 1994) Variation Order 2001.

SCHEDULE XLIII

Amendment of Existing Order

The Orders listed below are amended so that any reference in the said Orders to the Charges, Excess Charge, Initial Period and Initial Charge were deleted:-

<u>Title of Order</u>	<u>Extent of Amendment</u>
The County of Cumbria (Borough of Barrow-in-Furness) On-Street (Town Centre) and (Off-Street Parking Places Order 1997;	Articles 6 and 7 were deleted in their entirety.
The County of Cumbria (Borough of Barrow-in-Furness) Outer Area Parking Places Order 1997;	Articles 6 and 7 were deleted in their entirety.
The County of Cumbria (Borough of Barrow-in-Furness) (General Traffic Control) Order 1997;	Articles 10 and 11 were deleted in their entirety.
The County of Cumbria (Borough of Barrow-in-Furness) General Traffic Control Order 1998;	Articles 9 and 10 were deleted in their entirety.
The County of Cumbria (Borough of Barrow-in-Furness) General Traffic Control Order 1999 Part II	Articles 11 and 12 were deleted in their entirety.
The County of Cumbria (Borough of Barrow-in-Furness) Various Traffic Regulations Order 1999	Articles 9 and 10 were deleted in their entirety.