

THE COUNTY OF CUMBRIA (VARIOUS ROADS, CARLISLE URBAN AND RURAL  
AREA)(CONSOLIDATION AND MINOR AMENDMENT OF  
TRAFFIC REGULATIONS) (ORDER 2001) (HISTORIC CORE AND ZONE C REVIEW  
AND NEW ZONE HC) VARIATION ORDER 2019

The County Council of Cumbria in exercise of its powers under Sections 1(1), 2(1) to (4), 19, 32, 35, 35A, 38, 45, 46, 47, 49, 51, 53 and 64 and Part IV of Schedule 9 to the Road Traffic Regulation Act 1984 ("the Act") and of all other enabling powers and after consultation with the Chief Constable of Cumbria in accordance with Part III of Schedule 9 to the Act hereby makes the following Order:-

1. This Order shall come into operation on 25 November 2019 and may be cited as The County of Cumbria (Various Roads, Carlisle Urban and Rural Area) (Consolidation and Minor Amendment of Traffic Regulations) (Order 2001) (Historic Core and Zone C Review and New Zone HC) Variation Order 2019
2. For the purposes of this Order the expression "the 2001 Order" shall mean The County of Cumbria (Various Roads, Carlisle Urban and Rural Area) (Consolidation and Minor Amendment of Traffic Regulations) Order 2001
3. The 2001 Order shall have effect as though: -
  - (a) **Part XVIB was replaced by the following:-**

**PART XVIB**

CARLISLE HISTORIC CORE RESTRICTED ZONE

- 62B. (1) The lengths of road specified in **Schedule XXXVB** hereto, as shown shaded green on the attached plan marked "Drawing No. Zone HC/1 of 4", **COMPRISE the Carlisle Historic Core Restricted Zone** as indicated by traffic signs conforming to diagram 637.2, diagram 664, diagram 637.2A, diagrams 801 and 804.4 of the 2016 Regulations and are subject to the restrictions specified in Articles 62C, and 62F, 62H, 62J, 62L, 62N and 62P hereto and the restrictions and conditions specified in Part XVI (Articles 34 to 62 inclusive) and Part XVIA (Article 62A).
- (2) Notwithstanding the foregoing provisions of this Order and for the avoidance of doubt, the lengths of road specified in **Schedule XXXVB** are not subject to the requirement that there be yellow or white lines (as applicable) to indicate the types of restriction, where these are usually required by the 2016 Regulations.

Summary of Parking/Waiting restrictions within the Carlisle Historic Core Restricted Zone: -

No waiting At Any Time and No loading/unloading At Any Time Except for:-

- (i) Disabled Person's Vehicles waiting in signed bays only between 8.30 am and 6pm on a Monday to Saturday inclusive;
  - (ii) Waiting for Zone HC permit holders midnight to 10am . 4pm to midnight;
  - (iii) Designated parking places for up to 1 hour between 8.30 am and 7 pm, Monday to Saturday and between 11.30 am and 5 pm Sunday (Disc Parking – Residents of Zone HC exempt);
  - (iv) Prohibition of Waiting. Except for Loading/Unloading in marked bays only between 8.30 am and 6 pm. Monday to Saturday;
  - (v) Loading only parking places. at all times. every day;
  - (vi) Zone HC Permit holders only parking in signed bays. at all times
- 62C.
- Save as provided in Article 62D to this Order no person shall, except upon the direction or with the permission of a Police Constable in uniform or a Civil Enforcement Officer, cause or permit any vehicle to wait at any time or to load/unload at any time, on any day, in the lengths of road or sides of road specified in Schedule XXXVB of this Order: -

- (i) unless the vehicle is a disabled person's vehicle which displays in the relevant position a disabled persons badge and is waiting in the disabled person's parking places specified in Schedule XVIII B to this Order as marked on the carriageway, and is waiting only between the hours of 8.30 am and 6 pm, on a Monday to Saturday inclusive, and is waiting for a period not longer than 3 hours, (with return prohibited within the same calendar day); OR
- (ii) unless the vehicle is waiting in the parking places specified in Schedule XVII C (waiting for Zone HC permit holders) between midnight and 10 am and between 4 pm and midnight, on a Monday to Saturday inclusive, and is displaying a permit issued in accordance with Part XVI to residents of Zone HC.
- (iii) unless the vehicle is a vehicle which displays in the relevant position a parking device/parking disc and is waiting in the Zone HC disc parking places specified in Schedule XXXIV to this Order as marked on the carriageway, and is waiting only between the hours of 8.30 am and 7 pm, on a Monday to Saturday inclusive, and between the hours of 11.30 am and 5 pm on a Sunday, and is waiting for a period not longer than 1 hour (unless it is displaying an HC Zone permit issued in accordance with Part XVI of this Order); OR

- (iv) unless the vehicle is a vehicle being used to enable goods or merchandise to be loaded or unloaded from the vehicle providing such goods or merchandise has been previously bought from, or ordered by, business premises on the said length or lengths of road

and providing also that the driver of such a vehicle is in possession of a valid receipt or delivery note as proof of such a purpose

PROVIDING ALSO THAT no person shall cause or permit any vehicle to wait for the purpose of loading/unloading on the length or lengths of road specified in Schedule XXXVB EXCEPT in the designated loading bays specified in Schedule XXXVC to this Order, as marked on the carriageway, and is waiting only between the hours of 8.30 am and 6 pm on a Monday to Saturday inclusive, and is waiting for a period not longer than 1 hour (with return prohibited within 1 hour);

For the avoidance of doubt, disabled person's badge holders are not permitted to park in the designated loading bays as specified in Schedule XXXVC to this Order; OR

### Exemptions

62D(1) Nothing in Articles 62C(i) to (iv) inclusive shall render it unlawful for a person to cause or permit a vehicle to wait in the lengths of road or sides of road specified therein if the vehicle is: -

- (a) waiting owing to the driver being prevented from proceeding by circumstances beyond his control or to such waiting being necessary in order to avoid accidents;
- (b) a vehicle used for police, fire brigade or ambulance purposes, or a vehicle (other than a passenger vehicle) in the service of a local authority or water authority which is being used in pursuance of statutory powers or duties;
- (c) waiting to enable it to be used in connection with the removal of any obstruction to traffic;
- (d) being used in connection with any building operation or demolition the maintenance, improvement or reconstruction of the parking place or the laying, erection, alteration or repair in or near the said parking place of any sewer or of any main, pipe or apparatus for the supply of gas, water or electricity or of any telecommunications apparatus as defined in Schedule 2 to the Telecommunications Act 1984;
- (e) in actual use in connection with the removal of furniture from one office or dwelling house to another or the removal of furniture from such premises to a depository or to such premises from a depository;
- (f) in actual use in connection with the removal of a coffin containing the remains of a deceased person to or from premises situated on or adjacent to that parking place;
- (g) where the vehicle is waiting at or near to any premises situated on or adjacent to any of the parking places for so long as is reasonably necessary where that vehicle is being used in connection with a wedding or funeral;

(h) where the vehicle is being used by a qualified medical practitioner (as defined in the Medical Act 1983) provided that a “Doctor On Call” sign or other appropriate written device or sign is placed in such a position on the vehicle as to clearly indicate that the vehicle is being used for such a purpose;

(i) where the vehicle is waiting only so long as is necessary to enable a person to board or alight (but not to park);

(j) for the avoidance of doubt it is hereby declared that any goods vehicle or heavy commercial vehicle (as defined) is prohibited to wait on any parking place except in the designated loading bays specified in Schedule XXXVC.

(2) Nothing in Article 62C(iii) shall render it unlawful for any vehicle to wait in the lengths of road or sides of road specified in Schedule XXXIV (Parking Places – Residents of Zone HC exempt), between the hours of 7 pm and 8.30 am on a Monday to Saturday inclusive, or between 5 pm and 11.30 am on a Sunday;

(3) Nothing in Article 62C shall render it unlawful for any vehicle to wait in the lengths of road or sides of road specified in Schedule XXXVC (Designated Loading Bays), to this Order between the hours of 6 pm and 8.30 am the following day, on a Monday to Saturday inclusive.

(4) For the avoidance of doubt, vehicles which are displaying a disabled persons badge and disabled persons parking disc are exempt from the 1 hour waiting time limit specified in Article 62C(iii) and are able to park for up to 3 hours commencing from the time of arrival displayed on the disabled persons parking disc.

62E The lengths of road specified in **Schedule XXXVC** hereto, as shown coloured red on the attached plan marked “Drawing No. Zone HC/2 of 4”, **lie within the Carlisle Historic Core Restricted Zone** as indicated by traffic signs conforming to diagram 637.2, diagram 664, diagram 660.4 and diagram 1032 of the 2016 Regulations and are subject to the restrictions specified in Article 62F hereto.

Prohibition of Waiting, Except for Loading/Unloading, between 8.30 am to 6.00 pm, Monday to Saturday inclusive, waiting limited to 1 hour, return prohibited within 1 hour

62F. Save as provided in Article 62D(j), the driver of a vehicle shall not permit it to wait in the designated loading bays specified in Schedule XXXVC to this Order between the hours of 8.30 am and 6.00 pm on a Monday to Saturday :-

(a) for a period exceeding 1 hour, providing that, after waiting thereon to load and unload, the driver shall not within 1 hour after its leaving permit it to wait again upon that loading place; and

(b) unless the vehicle is parked only for the purposes of loading and unloading and providing that the driver of the said vehicle can, if requested to do so, produce evidence of the loading or unloading of goods of burden, e.g. by way of delivery note, invoice, receipts etc.

62G The lengths of road specified in **Schedule XXXIV** hereto, as shown coloured green on the attached plan marked “Drawing No. Zone HC/3 of 4”, **lie within the Carlisle Historic Core Restricted Zone** as indicated by traffic signs conforming



to diagram 637.2.2, diagram 664, diagram 662 and diagram 1028.4 of the 2016 Regulations and are subject to the restrictions/conditions specified in Part XVI (Articles 34 to 62 inclusive), Part XVIIA (Article 62A), and Article 62H hereto.

Designated Parking Places, 8.30 am – 7.00 pm, Monday to Saturday inclusive and between 11.30 am and 5 pm on a Sunday, Waiting Limited to 1 hour, Return Prohibited within 1 Hour (Residents of Zone HC Exempt)

62H Save as provided in Article 62 (D)(j), the driver of a vehicle shall not permit it to wait in the designated parking places specified in Schedule XXXIV to this Order, **which lie within the Carlisle Historic Core Restricted Zone** as referred to at Article 62G above between the hours of 8.30 am and 7 pm on a Monday to Saturday inclusive and between 11.30 am and 5 pm on a Sunday: -

(a) for a period exceeding 1 hour, providing that, after waiting thereon, the driver shall not within 1 hour after its leaving permit it to wait again upon that parking place; and

(b) unless the vehicle displays a parking device which indicates the time of arrival at the parking place and is parked wholly within the limits of the parking place as indicated by the markings on the carriageway.

62I The lengths of road specified in **Schedule XVIIIB** hereto as shown coloured blue on the attached plan marked "Drawing No. Zone HC/4 of 4", **lie within the Carlisle Historic Core Restricted Zone** as indicated by traffic signs conforming to diagram 637.2, diagram 664, diagram 661.A and diagram 1032 of the 2016 Regulations and are subject to the restrictions specified in Article 62J hereto.

Waiting in designated disabled persons' parking places for no longer than 3 hours no return within 1 calendar day

62J Save as provided in Article 62 (D) (j), the driver of a vehicle shall not permit it to wait in the designated disabled persons' parking places specified in Schedule XVIIIB to this Order between the hours of 8.30 am and 6 pm on a Monday to Saturday inclusive every day: -

(a) for a period exceeding 3 hours, providing that, after waiting thereon, the driver shall not within the same calendar day after its leaving permit it to wait again upon that parking place; and

(b) unless the vehicle is a disabled person's vehicle which displays a disabled persons badge, and is displaying a parking device which indicates the time of arrival at the parking place and is parked wholly within the limits of the parking place as indicated by the markings on the carriageway.

62K The lengths of road specified in **Schedule XVIIIC** hereto as shown coloured blue on the attached plan marked "Drawing No. Zone HC/4 of 4", **lie within the Carlisle Historic Core Restricted Zone** as indicated by traffic signs conforming to the 2016 Regulations and are subject to the restrictions specified in Article 62L hereto.

Waiting for Zone HC permit holders midnight to 10am, 4pm to midnight Monday to Saturday inclusive

62L Save as provided in Article 62 (D) (j), the driver of a vehicle shall not permit it to wait in the parking places specified in Schedule XVIIIC (waiting for Zone HC permit holders between the hours of midnight and 10 am and 4 pm and midnight on a Monday to Saturday inclusive unless the vehicle is displaying a Zone HC permit.

62M The lengths of road specified in **Schedule XVIIID** hereto as shown coloured purple on the attached plan marked "Drawing No. Zone HC/3 of 4", **lie within the Carlisle Historic Core Restricted Zone** as indicated by traffic signs conforming to the 2016 Regulations and are subject to the restrictions specified in Article 62N hereto.

Parking Places for Zone HC Permit Holders Only

62N. Save as provided in Article 62D, the driver of a vehicle shall not permit it to wait in the parking places specified in Schedule XVIIID (Zone HC permit holders only) to this Order, at any time, on any day, unless the vehicle is displaying a permit issued in accordance with Part XVI or Part XVIIA of this Order (ie. A Zone HC permit).

62NA. Nothing in Article 62N of this Order shall render it unlawful to cause or permit a disabled person's vehicle which displays in the relevant position a disabled person's badge and a parking disc (on which the driver or other person in charge of the vehicle has marked the time at which the period of waiting began) to wait in the lengths of road or on the sides of road referred to in the said Article for a period not exceeding three hours (not being a period separated by an interval of less than one hour from the previous period of waiting by the same vehicle in the same length of road or on the same side of road on the same day).

62O The lengths of road specified in **Schedule XXXVE** hereto as shown coloured black on the attached plan marked "Drawing No. Zone HC/2 of 4", **lie within the Carlisle Historic Core Restricted Zone** as indicated by traffic signs conforming to the 2016 Regulations and are subject to the restrictions specified in Article 62P hereto.

Loading Only Parking Places, At All Times, Every Day

62P. Save as provided in Article 17 to this Order, no person shall cause or permit any vehicle to wait at any time in the lengths of road or sides of road specified in Schedule XXXVE (loading only parking places, at all times, every day) to this Order other than for the purpose of loading or unloading.

- 62Q. Schedules XVIIIIB (disabled person's parking places), XVIIIIC (parking for Zone HC permit holders, midnight to 10am, 4pm to midnight), XVIIIID (Zone HC permit holder only), XXXVVB (restricted zone), XXXVVC (designated loading bays), XXXXIV (disc parking places, residents of Zone HC exempt) and XXXXVE (loading only parking places, at all times, every day), attached hereto were added thereto.

- (b) The heading to Part VI and Article 20 were amended to read as follows: -

#### **PART VI**

##### **PROVISION OF PARKING PLACES FOR BUSES – WAITING LIMITED TO 15 MINUTES, RETURN PROHIBITED WITHIN 1 HOUR**

20. Save as provided in Article 21 of this Order, no person shall, except upon the direction of a Police Constable in uniform or of a Civil Enforcement Officer, cause or permit any vehicle other than a bus, to wait for a period not exceeding 15 minutes, in the lengths of road or sides of road specified in **Schedule XXIV** to this Order providing that, where such a bus has left such a parking place specified in Schedule XXIV of this Order after waiting thereon the driver thereof shall not within 1 hour after its leaving permit it to wait again upon that parking place.

- (c) **The definition of “Zone” at Article 2(44) is replaced with the following: -**

“Zone” means any of the areas which comprise the various streets (or parts thereof) set out in Schedule XXXIV being currently Zone A to H inclusive, Zone HC, Zone J and Zone M. Residents permits will only be effective for a particular designated zone and will not be transferable.

- (d) **The heading to the whole of Schedule XXXIV was amended to read: -**

**“Designated Parking Places – Zones A, B, C, D, E, F, G, H, HC, J and M – Carlisle”.**

- (e) **The heading to Part XV was amended to read: -**

**“DESIGNATED PARKING PLACES – ZONES A, B, C, D, E, F, G, H, HC, J AND M – Carlisle”.**

- (f) **The following was added as Article 42(x): -**

42(x) Residents of streets specified in Zone HC of Schedule XXXIV to this Order will be exempt from the time limits in the parking places specified in Zone HC of the said Schedule.

- (g) **Zone HC to Schedule XXXIV attached was added as new Zone HC to Schedule XXXIV thereto;**

(h) **The following was added as Article 42(y): -**

42(y) Residents of streets specified in Schedule XXIXD (Zone C residents only parking places) to this Order will be exempt from the time limits in the parking places specified in Schedule XXIXD of the said Schedule.

(i) The following was added as Part XBBB and Articles 28L to 28N: -

**PART XBBB**

**NO WAITING EXCEPT ZONE C PERMIT HOLDERS ONLY –  
AT ANY TIME**

28L. Save as provided in Articles 28M and 28N, no person shall, except upon the direction of a Police Constable in uniform or a Civil Enforcement Officer, cause or permit a vehicle, other than a vehicle which is displaying a valid permit issued in accordance with the provisions of Part XVI of this Order to residents of streets specified in Zone C of Schedule XXXIV to this Order, to wait, at any time, on any day, in the lengths of road or sides of road specified in columns 1 to 4 inclusive of **Schedule XXIXD** to this Order.

28M. Nothing in Article 28L of this Order shall render it unlawful to cause or permit a disabled person's vehicle which displays in the relevant position a disabled person's badge and a parking disc (on which the driver or other person in charge of the vehicle has marked the time at which the period of waiting began) to wait in the lengths of road or on the sides of road referred to in the said Articles for a period not exceeding three hours (not being a period separated by an interval of less than one hour from the previous period of waiting by the same vehicle in the same length of road or on the same side of road on the same day).

28N. Nothing in Article 28L shall render it unlawful for a person to cause or permit a vehicle to wait in the lengths of road or sides of road specified therein if the vehicle is:-

- (a) waiting only so long as is necessary to enable a person to board or alight from the vehicle or to enable goods or merchandise to be loaded onto or unloaded from the vehicle;
- (b) waiting owing to the driver being prevented from proceeding by circumstances beyond his control or to such waiting being necessary in order to avoid accidents;
- (c) a vehicle used for police, fire brigade or ambulance purposes, or a vehicle (other than a passenger vehicle) in the service of a local authority or water authority which is being used in pursuance of statutory powers or duties;
- (d) waiting to enable it to be used in connection with the removal of any obstruction to traffic;
- (e) in the service of or employed by the post office and is waiting while postal packets addressed to premises adjacent to the length of road in which the vehicle is waiting are being unloaded therefrom, or are being delivered or



while postal packets are being collected from the premises or posting boxes adjacent to the parking place in which the vehicle is waiting, or, is in use in connection with the serving of posting boxes adjacent to the length of road in which the vehicle is waiting;

(f) being used in connection with any building operation or demolition the maintenance, improvement or reconstruction of the length of road or the laying, erection, alteration or repair in or near the said parking place of any sewer or of any main, pipe or apparatus for the supply of gas, water or electricity or of any telecommunications apparatus as defined in Schedule 2 to the Telecommunications Act 1984;

(g) in actual use in connection with the removal of furniture from one office or dwelling house to another or the removal of furniture from such premises to a depository or to such premises from a depository;

(h) in actual use in connection with the removal of a coffin containing the remains of a deceased person to or from premises situated on or adjacent to the length of road; or

(i) in actual use in connection with a wedding.

(j) **Schedule XXIXD attached was added as Schedule XXIXD hereto.**

(k) **The entries in Schedule XXV Provision of Parking Places for Police Vehicles only, were deleted in their entirety.**

(l) **The entry in Schedule XVII “Disabled Persons Parking Places 08.30am-06.00pm Monday to Saturday inclusive” which relates to West Walls, Carlisle, was deleted in its entirety.**

(m) **The entry in Schedule XXIV A “Designated Motor Cycle Places, 8.30 am – 6 pm, every day, Waiting Limited to 1 Hour, Return Prohibited within 1 hour”, which relates to Castle Street, was deleted in its entirety.**

(n) **The following entries in Schedule IX “No Waiting At Any Time - Carlisle”, were deleted in their entirety: -**

Street Name	Restriction	Street Side	Restricted Length
Abbey Street	No waiting at any time	North east side	From it's junction with Paternoster Row for a distance of 77 m in a north westerly direction
Castle Street	No waiting at any time	North east side	From a point 21m to a point 45m south east of its junction with Finkle Street
Cecil Street	No waiting at any time	South west side	From its junction with Mary Street for a distance of 10 metres in a north westerly direction.
Cecil Street	No waiting at any time	South west side	From its junction with Warwick Road for a distance of 18 metres in a south easterly direction.



Lower Street	No waiting at any time	West	From a point 13m south of its junction with Bank Street to a point 3m north of its junction with Packhorse Yard.
Paternoster Row	No waiting at any time	North west side	From a point 81m south west of its junction with Castle Street to its junction with Abbey Street.
Warwick Road	No waiting at any time	South East Side	From its junction with the Crescent to its junction with Cecil Street
Warwick Street	No waiting at any time	North Side	From its junction with Peter Street for a distance of 10 metres on a westerly direction.
Warwick Street	No waiting at any time	South Side	From its junction with Rickergate for a distance of 10 metres in a westerly direction.
West Tower Street	No waiting at any time	South Side	From its junction with Market Street to its junction with Castle Way.

(o) The following entries were added to Schedule IX “No Waiting At Any Time – Carlisle”: -

Street Name	Restriction	Street Side	Restricted Length
Abbey Street	No waiting at any time	North east Side	From it's junction with Paternoster Row for a distance of 60 m in a north westerly direction.
Castle Street	No waiting at any time	North east side	From a point 15m to a point 45m south east of its junction with Finkle Street
Cecil Street	No waiting at any time	South West side	From its junction with Warwick Road for a distance of 13 metres in south east direction.
Cecil Street	No waiting at any time	South west side	From a point 24m south from its junction with Warwick Road for a distance of 30m in a southerly direction.
Devonshire Street	No waiting at any time	North side	From its junction with Victoria Viaduct to its junction with Friars Court.
English Street	No waiting at any time	North East side	From a point 4m from its junction with Citadel Row in a south easterly direction for a distance of 5m.
English Street	No waiting at any time	North East side	From a point 24m from its junction with Citadel Row in a south easterly direction for a distance of 11m.

Fisher Street	No waiting at any time	South west side	From a point 52m north west of its junction with St Mary's Gate to its junction with Market Street.
Lowther Street	No waiting at any time	West Side	From a point 22m south from its junction with Bank Street to a point 3m north of its junction with Packhorse Lane.
Paternoster Row	No waiting at any time	North west side	From its junction with Abbey Street for a distance of 21m in a north easterly direction.
Paternoster Row	No waiting at any time	North West side	From a point 45m north east of its junction with Abbey Street for a distance of 5 metres in a north easterly direction.
Paternoster Row	No waiting at any time	North West side	From a point 58m north east from its junction with Abbey Street for a distance of 6 metres in a north easterly direction.
Rickergate	No waiting at any time	North East side	From a point 14m north east from its junction with Corporation Road for a distance of 65.5m in a south east direction.
Warwick Road	No waiting at any time	South East side	From its junction with The Crescent to a point 42m south west of its junction with Cecil Street.
Warwick Road	No waiting at any time	South East side	From its junction with Cecil Street to a point 8m in a south westerly direction.
Warwick Street	No waiting at any time	North Side	From its junction with Peter Street for a distance of 9 metres in an easterly direction.
Warwick Street	No waiting at any time	South Side	From its junction with Rickergate for a distance 15 metres in a westerly direction.
West Tower Street	No waiting at any time	South Side	From a point 48 m from its junction with Castle Way to its junction with Market Street.
West Tower Street	No waiting at any time	South side	From its junction with Castleway for a distance of 31 metres in an easterly direction.
Victoria Viaduct	No waiting at any time	North side	From its junction with Blackfriars Street to its junction with Devonshire Street.

(p) The following entries in Schedule XVIII no Loading/ Unloading– At Any Time – Carlisle” were deleted in their entirety: -

Street Name	Restriction	Time	Street Side	Restricted Length
Abbey Street	No waiting at any time	At Any time	North east side	From it's junction with Paternoster Row for a distance of 77 m in a north westerly direction
Paternoster Row	No loading/unloading	At Any time	North west side	From its junction with Abbey Street for a distance of 21m in a north easterly direction.
Paternoster Row	No waiting at any time	At Any time	North west side	From a point 81m south west of its junction with Castle Street to its junction with Abbey Street.

(q) The following entries were added to Schedule XVIII “No Loading/ Unloading– At Any Time – Carlisle”: -

Street Name	Restriction	Time	Street Side	Restricted Length
Blackfriars Street	No loading/unloading	At Any Time	North East Side	From its junction with Ferguson Lane to its junction with Victoria Viaduct.
Warwick Road	No loading/unloading	At any time	South Side	From a point 6m east from its junction with Cecil Street to a point 55m in a westerly direction.
Paternoster Row	No loading/unloading	At Any time	North west side	From its junction with Abbey Street for a distance of 21m in a north easterly direction.
Paternoster Row	No loading/unloading	At Any time	North West side	From a point 45m north east of its junction with Abbey Street for a distance of 5 metres in a north easterly direction.
Paternoster Row	No loading/unloading	At Any time	North West side	From a point 58m north east from its junction with Abbey Street for a distance of 6 metres in a north easterly direction.
West Tower Street	No loading/unloading	At Any time	South Side	From a point 48m from its junction with Castle Way to its junction with



				Market Street.
West Tower Street	No loading/unloading	At Any time	South Side	From its junction with Castleway for a distance of 31 metres in an easterly direction
Warwick Street	No loading/unloading	At Any time	North Side	From its junction with Peter Street for a distance of 9 metres in an easterly direction.
Warwick Street	No loading/unloading	At Any time	North side	From its junction with Rickergate for a distance of 5 metres in a westerly direction.
Warwick Street	No loading/unloading	At Any time	South side	From its junction with Rickergate for a distance of 15 metres in a westerly direction.
Clifford Street	No loading/unloading	At Any time	Both	From its junction with Corporation Road for a distance of 8 metres in a north westerly direction.
Clifford Street	No loading/unloading	At Any time	Both	From its junction with Back Corporation Road for a distance of 5 metres in a south easterly direction.
Corporation Road	No loading/unloading	At Any time	South east side	From its junction with Peter Street for a distance of 80 metres in a south westerly direction.
Corporation Road	No loading/unloading	At Any time	South side	From its junction with Peter Street to a point 12 metres east of its junction with Peter Street .
Corporation Road	No loading/unloading	At Any time	North west side	From its junction with Clifford Street for a distance of 20 metres in a south westerly direction.
Peter Street	No loading/unloading	At Any time	West side	From its junction with West Tower Street for a distance of 15 Metres in a north easterly direction.
Peter Street	No loading/unloading	At Any time	East side	From its junction with West Tower Street to its junction with Warwick Street.

Peter Street	No loading/unloading	At Any time	West Side	From a point 50 metres from its junction with Corporation Road for a distance of 20 metres in a southerly direction.
Peter Street	No loading/unloading	At Any time	East side	From its junction with Warwick Street to its junction with Corporation Road.
Peter Street	No loading/unloading	At Any time	West Side	From its junction with Corporation Road for a distance of 15 metres in a southerly direction.
Rickergate	No loading/unloading	At Any time	West Side	From its junction with Corporation Road for a distance of 25 metres in a southerly direction.
Rickergate	No loading/unloading	At Any time	West Side	From its junction with Warwick Street for a distance of 65 metres in a northerly direction.
Rickergate	No loading/unloading	At Any time	North East side	From a point 14m north east from its junction with Corporation Road for a distance of 65.5m in a south east direction.
Warwick Street	No loading/unloading	At Any time	South Side	From its junction with Peter Street for a distance of 5 metres in an easterly direction.
West Tower Street	No loading/unloading	At Any time	North Side	From its junction with Peter Street for a distance of 70 metres in a westerly direction.
West Tower Street	No loading/unloading	At Any time	South Side	From its junction with Castleway For a distance of 80m in a south easterly direction.
West Tower Street	No loading/unloading	At Any time	South Side	From its junction with Market Street for a distance of 12m in westerly direction
West Tower Street	No loading/unloading	At Any time	South side	From a point 15 metres from its junction with Scotch Street to its junction with Market Street.
West Tower Street	No loading/unloading	At Any time	North side	From a point 5 metres from its junction with Scotch Street to its junction with Peter Street.



Scotch Street	No loading/unloading	At Any time	Both sides	From its junction with West Tower Street to its junction with Warwick Street.
Fisher Street	No loading/unloading	At Any time	South west side	From a point 52m north west of its junction with St Mary's Gate to its junction with Market Street.

(r) The following entries in Schedule XXXIV "DESIGNATED PARKING PLACES – ZONES A, B, C, D, E, F, G, H, J AND M – Carlisle", were deleted in their entirety: -

Street Name	Restriction	Time	Street Side	Restricted Length
Cecil Street	Disc Parking Residents of Zone C Exempt	Between 8.30 am – 6 pm Monday to Saturday	South west side	From a point 15 metres south of its junction with Warwick Road to a point 5 metres north of its junction with Mary Street.
Chapel Street	Disc Parking Residents of Zone C Exempt	Between 8.30 am – 6 pm Monday to Saturday	North side	From a point 22 metres east of its junction with Lowther Street to a point 9 metres west of its junction with Albert Street.
Clifford Street	Disc Parking Residents of Zone C Exempt	Between 8.30 am – 6 pm Monday to Saturday	West side	From a point 3 metres south of its junction with Back Corporation Road in a southerly direction for a distance of 11 metres.
Lowther street	Disc Parking Residents of Zone C Exempt	Between 8.30 am – 6 pm Monday to Saturday	West side	From a point 12 metres north of its junction with Drovers Lane to its northern end.
Paternoster Row	Disc Parking Residents of Zone C Exempt	Between 8.30 am – 6 pm Monday to Saturday	North west side	From a point 43m to a point 81m south west of its junction with Castle Street.
Warwick Street	Disc Parking Residents of Zone C Exempt	Between 8.30 am – 6 pm Monday to Saturday	South Side	From a point 9 metres west of its junction with Rickergate for a distance of 32 metres west of that point.

(s) The following entries were added to Schedule XXXIV “DESIGNATED PARKING PLACES – ZONES A, B, C, D, E, F, G, H, HC, J AND M – Carlisle”: -

Street Name	Restriction	Time	Street Side	Restricted Length
Cecil Street	Disc Parking Residents of Zone C Exempt	Between 8.30 am – 6 pm Monday to Saturday,	South west side	From a point 13 metres from its junction with Warwick Road for a distance of 11m in a southerly direction.
English Street	Disc Parking Residents of Zone C Exempt	Between 8.30 am – 7 pm Monday to Saturday, 11 am – 5pm Sunday	North east	From a point 17m from its junction with The Crescent for a distance of 7 metres in a north westerly direction.

(t) The following entry in Schedule XVIII C “Prohibition of Waiting, Except for Loading/Unloading, 10 am to 4.00 pm, on any day” was deleted: -,

Street Name	Restriction	Street Side	Restricted Length
Lowther Street	Loading/unloading	West Side	From a point 44m north of its junction with Devonshire Street to a point 13m south of its junction with Bank Street.

And replaced with the following: -

Street Name	Restriction	Street Side	Restricted Length
Lowther Street	Loading/unloading	West Side	From a point 22m south of its junction with Bank Street for a distance of 18m in a southerly direction.

(u) The following entry was added to Schedule XVIII A “Loading Only Parking Place – At Any Time”: -

Street Name	Restriction	Street Side	Restricted Length
English Street	Loading/unloading	North East	From a point 38 metres north west of its junction with Citadel Row to a point 59 metres in a north westerly direction.

(v) The following was added as Article 9(6) and Schedule XVIIE: -

9(6). Those parts of road specified in Schedule XVIIIE to this Order are authorised to be used, subject to Articles 10 and 11 of this Order, between the hours of 8.30 am and 6.00 pm, seven days a week, as a parking place

for a disabled person's vehicle which displays a disabled persons' badge and a parking disc in the relevant position, for a period not exceeding 3 hours, providing that, where a disabled persons' vehicle has left a parking place specified in Schedule XVIII of this Order after waiting thereon, the driver thereof shall not within the same calendar day permit it to wait again upon that parking place.

(w) Schedule XVIIIE Disabled Parking Places, 8.30am – 6.00pm, seven days a week, waiting limited to 3 hours – return prohibited within the same calendar day was added thereto.

(x) Article 11(1) was amended to include reference to Schedules XVIIIC and XVIIIIE.

(y) Schedule XXXV was amended to read as follows: -

SCHEDULE XXXV

DESIGNATED PARKING PLACES – ZONES A, B, C, D, E, F, G,  
H, HC, J & M – CARLISLE

Zones A, B, D, F, H, Part of E, Part of F and Zone M – Disc Parking Places between 8.00 am and 8.00 pm, Monday to Friday inclusive, 8.00 am – 6.00 pm on Saturdays – Waiting Limited to 2 hours, Return Prohibited within 1 hour;

Zone C - Disc Parking Places between 8.30 am and 6.00 pm, Monday to Saturday inclusive, Waiting Limited to 1 hour, Return prohibited within 1 hour;

Zone E (Newtown Road – south side – parts (iv), (v), (vi) and (viii)) – Disc Parking Places between 8.00 am and 8.00 pm, Monday to Friday inclusive, 8.00 am - 6.00 pm on Saturdays - Waiting Limited to 20 minutes, Return prohibited within 1 hour;

Zone E (Clift Street, Lawson Street, Wilson Street, Ruthella Street and Bellgarth Road) – Disc Parking Places between 8.00 am and 8.00 pm, Monday to Friday inclusive, 8.00 am - 6.00 pm on Saturdays -Waiting Limited to 1 hour, return prohibited within 1 hour;

Zone F (Scotland Road) – Disc Parking Places between 8.00 am and 8.00 pm, Monday to Friday inclusive, 8.00 am – 6.00 pm on Saturdays – Waiting Limited to 20 minutes, return prohibited within 1 hour;

Zone G – Parking Places 24 hours a day, 7 days a week for Zone G Residents only;

Zone HC – Disc Parking Places between 8.30 am and 7 pm, Monday to Saturday inclusive and 11 am to 5 pm on Sunday, Waiting Limited to 1 hour, Return Prohibited within 1 hour

Zone J – Disc Parking Places between 8.30 am – 6.00 pm, Monday to Saturday inclusive, waiting limited to 30 minutes, return prohibited within 1 hour.



1	2	3	4	5
Position in which may wait	Class of Vehicle which vehicle	Days of Operation of Parking Place	Hours of Operation of Parking Place	Period for vehicles may wait

Wholly Within the Parking Space	All the classes as set out below with the exception of commercial vehicles, heavy commercial vehicles and trailers as defined in S.138 of the 1984 Act	Mondays to Saturdays inclusive (not public holidays)	8.00 am to 8.00 pm Monday to Friday inclusive	2 Hours
	(i) Motor cars within the provisions of S.136(2) of the 1984 Act		8.00 am to 6.00 pm on Saturdays	
	(ii) Motor cycles as defined in S.136(4) of the 1984 Act		<b>NB:- Special provision for:-</b>  Zones C and J 8.30 am to 6.00 pm Monday to Saturday inclusive	<b>NB: Special provision for:</b>  Zone C – 1 hour, and; for Scotland Road – 20 minutes.
	(iii) Motor vehicles constructed or adapted for the use for the conveyance of goods or burden the unladen weight of which does not exceed 7.5 tonnes		Zone G – 24 hours a day, 7 days a week	Zone E – 20 minutes (ie. Newtown Road south side parts (iv)(v)(vi) and (vii)
	(iv) Disabled persons vehicles			Zone E – 1 hour (ie. Clift Street, Lawson Street, Wilson Street, Ruthella Street and Bellgarth Road

Zone F – 20 Minutes (ie. Scotland Road)

Zone G –  
Unlimited, ie.  
24 hours a  
day,  
7 days a week  
For Zone G  
Permit holders  
Only

Zone J – 30  
minutes

Zone HC - 08.30am to 7pm Monday to Saturday inclusive, 11am to 5pm Sunday	Zone HC – 1 hour
---	---------------------

(z)     **The following was added as Part XVIIID**

DESIGNATION OF PARKING PLACES FOR ELECTRIC VEHICLES

62T.   In this Part of the Order: -

“charging point” means an installation adjacent to a parking place for the purposes of recharging the battery of an electric vehicle by way of a connecting lead

“electric vehicle” means a vehicle in which the electrical motive power is derived from an electrical storage battery and includes plug in hybrids.

62U.   Each area comprising the length of carriageway of a street specified in **Schedule XXXVFF** to this Order, is designated as a parking place.

62V.   Subject to Article 62BB of this Order, each parking place specified in Schedule XXXVFF shall only be used for the waiting of electric vehicles.

62W.   At all times whilst an electric vehicle is waiting in a parking place, the driver shall cause that vehicle to be connected via a recharging lead to the charging point installed in respect of the parking place.

62X.   No person shall cause an electric vehicle to wait in a parking place specified in Schedule XXXVFF for longer than four hours

62Y.   No person shall cause an electric vehicle which has been removed after waiting in a parking place specified in Schedule XXXVFF to wait again in that parking place within the same calendar day.

62Z.   Every electric vehicle waiting in a parking place specified in Schedule XXXVFF shall be caused to stand so that every part of the vehicle is within the marked limits of the parking place and, if the parking place is in a one-way street and unless otherwise indicated by a traffic sign, so that the left or nearside of the



vehicle is adjacent to the left edge of the carriageway or that the right or offside of the vehicle is adjacent to the right edge of the carriageway.

#### Restriction of use of Electric Charging Parking Places

62AA. No person shall use any vehicle while it is at a parking place specified in Schedule XXXV F to this Order in connection with the sale or offering or exposing for sale of any goods to any person in or near the recharging point or in connection with the selling or offering for sale of their skill in handicraft or their services in any other capacity.

#### Exemptions

62BB. Notwithstanding the foregoing provisions of this Part of this Order, any vehicle may wait during the permitted hours at a parking place specified in Schedule XXXV F if its use has not been suspended and if:

- (i) the vehicle is waiting for a period not exceeding two minutes or such longer period as a police constable in uniform or a civil enforcement officer may approve to enable a person to board or alight from the vehicle or load thereon or unload there from their personal luggage but the waiting period shall not be limited if the said person suffers from any disability or injury which seriously impairs their ability to walk.
- (ii) the vehicle is waiting owing to the driver being prevented from proceeding by circumstances beyond his control or to such waiting being necessary in order to avoid an accident.
- (iii) the vehicle is an ambulance or is being used for fire brigade or police purposes, or, not being a passenger vehicle, is being used in the service of a local authority in pursuance of statutory powers or duties provided that in all the circumstances it is reasonably necessary in the exercise of such powers or the performance of such duties for the vehicle to wait in the place in which it is waiting
- (iv) the vehicle is waiting only for so long as may be necessary to enable it to be used in connection with the removal of any obstruction to traffic
- (v) the vehicle is waiting while postal packets addressed to premises adjacent to the parking place in which the vehicle is waiting are being unloaded from the vehicle or, having been unloaded therefrom, are being delivered; or while postal packets are being collected for loading on the vehicle from premises or posting boxes adjacent to the parking place in which the vehicle is waiting or, having been so collected, are being loaded thereon
- (vi) in any other case the vehicle is waiting for the purposes of loading or unloading the vehicle or to deliver goods to or collect goods from premises adjacent to the parking place or to load or unload the vehicle and the vehicle does not wait for such purpose for a period exceeding twenty minutes or such longer period as may be approved by a police constable in uniform or a civil enforcement officer

(aa) The following was added as Part XIVC: -

**PART XIVC**

**PROHIBITION OF DRIVING, EXCEPT FOR ACCESS**

33G. Save as provided in Article 33H of this Order, no person shall cause or permit any vehicle to proceed along or enter the lengths of road specified in **Schedule XXXIII A** to this Order.

33H. Nothing in Article 33H of this Order shall apply to vehicles: -

- (a) proceeding along or entering so as to enable a person to board or alight from the vehicle or to enable goods or merchandise to be loaded onto or unloaded from the vehicle;
- (b) proceeding along or entering owing to the driver being prevented from proceeding by circumstances beyond his control or to such waiting being necessary in order to avoid accidents;
- (c) being used for police, fire brigade or ambulance purposes, or a vehicle (other than a passenger vehicle) in the service of a local authority or water authority which is being used in pursuance of statutory powers or duties;
- (d) proceeding/entering to enable it to be used in connection with the removal of any obstruction to traffic;
- (e) in the service of or employed by the post office and is waiting while postal packets addressed to premises adjacent to the length of road in which the vehicle is waiting are being unloaded therefrom, or are being delivered or while postal packets are being collected from the premises or posting boxes adjacent to the parking place in which the vehicle is waiting, or, is in use in connection with the serving of posting boxes adjacent to the length of road in which the vehicle is waiting;
- (f) being used in connection with any building operation or demolition the maintenance, improvement or reconstruction of the length of road or the laying, erection, alteration or repair in or near the said parking place of any sewer or of any main, pipe or apparatus for the supply of gas, water or electricity or of any telecommunications apparatus as defined in Schedule 2 to the Telecommunications Act 1984;
- (g) in actual use in connection with the removal of furniture from one office or dwelling house to another or the removal of furniture from such premises to a depository or to such premises from a depository;
- (h) in actual use in connection with the removal of a coffin containing the remains of a deceased person to or from premises situated on or adjacent to the length of road; or
- (i) in actual use in connection with a wedding.

(bb) Schedule XXXIII A attached hereto was added thereto.

5. The Interpretation Act 1978 shall apply for the interpretation of this Order as it applies for the interpretation of an Act of Parliament.

Dated the 14<sup>th</sup> day of November 2019

THE COMMON SEAL of )

CUMBRIA COUNTY COUNCIL )

was hereunto affixed in )

the presence of:- )



Authorised Signatory ..... *S. Lister* .....

SCHEDULE XXXVB

CARLISLE HISTORIC CORE RESTRICTED ZONE

Prohibition of Waiting, Except for Loading/Unloading, disc parking, limited waiting and  
Except for Disabled Person's Vehicles waiting in signed bays

	Street Name	Street Side	Restricted Length	Schedule Number
1	Market Street	South east side	From it's junction with West Tower Street for a distance of 57m in a south westerly direction	XVIII IX
2	Market Street	South east side	From a point 57 m south of its junction with West Tower Street to a point 82m south of the same junction.	XXXVE
3	Market Street	South east side	From a point 82m from its junction with West Tower Street to its junction with Fisher Street	XVIII IX
4	Market Street	North west side	From its junction with West Tower Street to its junction with Fisher Street for its full length	XVIII IX
5	Fisher Street	North east side	From its junction with Market Street for a distance of 42m in a south easterly direction	XVIII IX
6	Fisher Street	Both sides; or North east side	From its junction with St. Mary's Gate for a distance of 13m in a south easterly direction; or From a point 42m to a point 55m from its junction with Market Street in a south easterly direction	XXXVC
7	Fisher Street	North east side	From its junction with Market Street to its junction with Finkle Street for its full length	XVIII IX
8	Fisher Street	South west side	From its junction with St Mary's Gate for a distance of 22 m in a north westerly direction	XVIII IX
9	Fisher Street	South west side	From its junction with Market Street for a distance of 14m in a south westerly direction.	XXXVC
10	Fisher Street	South west side	From a point 52 m from its junction to a point 68m from its junction with St Mary's Gate in a north westerly	XVIII IX



			direction	
11	Fisher Street	South west side	From a point 105m from its junction with to a point 132m north west of its junction with St. Mary's Gate	XVIII IX
12	Fisher Street	South west side	From a point 132m to a point 151m north west of its junction with St. Mary's Gate	XXXVC
13	Fisher Street	South west side	From its junction with Finkle Street for a distance of 40m in a south easterly direction	XVIII IX
14	Fisher Street	South west side	From a point 52m north west of its junction with St Mary's Gate to its junction with Market Street.	XVIII IX
15	Finkle Street	South east side	From its junction with Fisher Street for a distance of 14m in a south westerly direction	XVIII IX
16	Finkle Street	South east side	From a point 14m to a point 27m south west of its junction with Fisher Street	XXXVC
17	Finkle Street	South east side	From a point 27m to a point 79m south west of its junction with Fisher Street	XXXIV
18	Finkle Street	South east side	From a point 79m south west of its junction with Fisher Street to its junction with Castle Street	XVIII IX
19	Finkle Street	North west side	From its junction with Fisher Street to its junction with Castle Street for its full length	XVIII IX
20	Castle Street	North east side	From its junction with Finkle Street for a distance of 15m in a south easterly direction	XVIII IX
21	Castle Street	North east side	From a point 15m to a point 45m south east of its junction with Finkle Street	XXXIV
22	Castle Street	North east side	From a point 45m its to a point 57m south east of its junction with Finkle Street	XVIII IX
23	Castle Street	North east side	From a point 57m to a point 66m south east of its junction with Finkle Street	XXXVC
24	Castle Street	North east side	From a point 66m to a point 72m south east of its junction with Finkle Street	XVIII IX
25	Castle Street	North east side	From a point 72m to a point 118m south east of its junction with Finkle Street	XVIII IX
26	Castle Street	North east side	From a point 118m to a point 152m south east of its	XVIII IX



				junction with Finkle Street	
27	Castle Street	North east side	From a point 152m to a point 188m south east of its junction with Finkle Street	XXXVC	
28	Castle Street	North east side	From its junction with St Mary's Gate for a distance of 32m in a north westerly direction	XVIII IX	
29	Castle Street	North east side	From its junction with St Mary's Gate for a distance of 14 m in a south easterly direction	XVIII IX	
30	Castle Street	North east side	From a point 14m to a point 20m south east of its junction with St. Mary's Gate	XVIII IX	
31	Castle Street	North east side	From a point 20m to a point 26m south east of its junction with St. Mary's Gate	XVIII IX	
32	Castle Street	North east side	From a point 26m to a point 37m south east of its junction with St. Mary's Gate	XVIII IX	
33	Castle Street	North east side	From a point 37m to a point 50m south east of its junction with St. Mary's Gate	XVIII IX	
34	Castle Street	South west side	From its junction with Annetwell Street for a distance of 10m in a south easterly direction	XVIII IX	
35	Castle Street	South west side	From a point 10m to a point 46m south east of its junction with Annetwell Street	XXXIV	
36	Castle Street	South west side	From a point 46m to a point 59m south east of its junction with Annetwell Street	XVIII IX	
37	Castle Street	South west side	From a point 5m from its junction with Paternoster Row for a distance of 50m in a north west direction.	XVIII IX	
38	Castle Street	South west side	From a point 110m from it's junction with Annetwell Street to its junction with Paternoster Row	XVIII IX	
39	Castle Street	South west side	From its junction with Paternoster Row for a distance of 120 m in a south easterly direction	XVIII IX	
40	Castle Street	South west side	From a point 120m to a point 142m south east of its junction with Paternoster Row	XXXVC	
41	Castle Street	South west side	From a point 142m to a point 154m south east of its junction with Paternoster	XVIII IX	

			Row	
42	St Mary's Gate	North west side	From it's junction with Castle Street for a distance of 12m in a north easterly direction	XVIII IX
43	St Mary's Gate	North west side	From a point 12m to a point 35m north east of its junction with Castle Street	XVIII B
44	St Mary's Gate	North west side	From a point 35m to a point 58m north east of its junction with Castle Street	XXXVC
45	St Mary's Gate	North west side	From a point 58m north east of its junction with Castle Street to its junction with Fisher Street	XVIII IX
46	St Mary's Gate	South east side	From it's junction with Castle Street to its junction with Fisher Street for its full length	XVIII IX
47	Paternoster Row	North west side	From it's junction with Castle Street for a distance of 10 m in a south westerly direction	XVIII IX
48	Paternoster Row	North west side	From a point 64m from its junction with Abbey Street for a distance of 16m in north easterly direction.	XXXVC
49	Paternoster Row	North west side	From its junction with Abbey Street for a distance of 21m in north easterly direction	XVIII IX
50	Paternoster Row	North west side	From a point 21m north east from its junction with Abbey Street to a point 45m north east of its junction with Abbey Street.	XXXIV
51	Paternoster Row	North west side	From a point 50m north east from its junction with Abbey Street for a distance of 8m in a north east direction.	XXXIV
52	Paternoster Row	South east side	From it's junction with Castle Street to its junction with Abbey Street for its full length	XVIII IX
53	Abbey Street	North east side	From its junction with Paternoster Row for a distance of 60 m in a north westerly direction.	XVIII IX
54	Abbey Street	North east side	From a point 60 metres north west from its junction with Paternoster Row for a distance of 15 metres in a north westerly direction.	XXXVC
55	Abbey Street	North East	From a point 12m from its junction with Annetwell Street for a distance of 20 m in a south westerly direction.	XVIII



56	Abbey Street	North east side	From a point 119m to a point 127m north west of its junction with Paternoster Row	XVIII IX
57	Abbey Street	North east Side	From a point 42m from its junction with Annetwell Street for a distance of 44m in a south westerly direction.	XVIII D
58	Abbey Street	North east side	From a point 147m north west of its junction with Paternoster Row to its junction with Annetwell Street	XVIII IX
59	Abbey Street	South west side	From it's junction with Paternoster Row for a distance of 22m in a north westerly direction	XVIII IX
60	Abbey Street	South west side	From a point 19m north east from its junction with Paternoster Row for a distance of 13m in a north easterly direction.	XXXVC
61	Abbey Street	South west side	From a point 32m to a point 124m north west of its junction with Paternoster Row	XXXIV
62	Abbey Street	South west side	From a point 124m to a point 161m north west of its junction with Paternoster Row	XXXVC
63	Abbey Street	South west side	From a point 161m north west of its junction with Paternoster Row to its junction with West Walls	XVIII IX
64	Annetwell Street	South east side	From it's junction with West Walls to its junction with Abbey Street	XVIII IX
65	Annetwell Street	South east side	From it's junction with Abbey Street for a distance of 14m in a north easterly direction	XVIII IX
66	Annetwell Street	South east side	From a point 14m to a point 54m north east of its junction with Abbey Street	XXXIV
67	Annetwell Street	South east side	From a point 54m to a point 69m north east of its junction with Abbey Street	XXXVC
68	Annetwell Street	South east side	From a point 69m north east of its junction with Abbey Street to its junction with Castle Street	XVIII IX
69	Annetwell Street	North west side	From it's junction with Castle Street to its junction with West Walls for its full length	XVIII IX
70	West Walls	North east side	From a point 157m to a point 188m north west of its junction with Victoria Viaduct	XVIII IX

71	West Walls	North east side	From a point 188m to a point 206m north west of its junction with Victoria Viaduct	XVIII B
72	West Walls	North east side	From a point 206m from it's junction with Victoria Viaduct to its junction with Annetwell Street	XVIII IX
73	West Walls	South west side	From a point 157m north west of its junction with Victoria Viaduct to its junction with Annetwell Street	XVIII IX
74	West Tower Street	South Side	From a point 48m from its junction with Castle Way to its junction with Market Street.	XVIII IX
75	West Tower Street	South side	From a point 31m east from its junction with Castleway for a distance of 17m in an easterly direction.	XXXVC
76	West Tower Street	South side	From its junction with Castleway for a distance of 31 metres in an easterly direction.	XVIII IX
77	Warwick Street	North side	From a point 19m west to a point 73m west from its junction with Rickergate .	XXXIV
78	Warwick Street	North side	From its junction with Peter Street for a distance of 9 metres in an easterly direction.	XVIII IX
79	Warwick Street	North side	From its junction with Rickergate for a distance of 5 metres in a westerly direction.	XVIII IX
80	Warwick Street	South Side	From its junction with Peter Street for a distance of 5 metres in an easterly direction.	XVIII IX
81	Warwick Street	South side	From a point 15 metres west of its junction with Rickergate for a distance of 20 metres	XXXIV
82	Warwick Street	South side	From its junction with Rickergate for a distance of 15 metres in a westerly direction	XVIII IX
83	Clifford Street	West	From a point 8 metres north of its junction with Corporation Road for a distance of 11 metres in a northerly direction.	XXXVC
84	Clifford Street	Both	From its junction with Corporation Road for a distance of 8 metres in a north westerly direction.	XVIII IX
85	Clifford Street	Both	From its junction with Back Corporation Road for a	IX



			distance of 5 metres in a south easterly direction.	
86	Clifford Street	East	From a point 6 metres south of its junction with Back Corporation Road for a distance of 6 metres in a southerly direction.	XXXIV
87	Corporation Road	South east side	From its junction with Peter Street for a distance of 80 metre in a south westerly direction.	XVIII IX
88	Corporation Road	South side	From its junction with Peter Street to a point 12 metres east of its junction with Peter Street.	XVIII IX
89	Corporation Road	North side	From a point 18 metres West of its junction with Clifford Street to its junction with Dixon Street.	XXXIV
90	Corporation Road	South	From a point 6 metres east of its junction with Peter Street to a point 18 metres west of its junction with Rickergate.	XXXIV
91	Corporation Road	North west side	From its junction with Clifford Street for a distance of 20 metres in a south westerly direction.	XVIII IX
92	Dixon Street	North Side	From its junction with Corporation Road to include the area adjacent to Dixon Street.	XXXIV
93	Peter Street	West side	From its junction with West Tower Street for a distance of 15 Metres in a north easterly direction.	XVIII IX
94	Peter Street	East side	From its junction with West Tower Street to its junction with Warwick Street.	XVIII IX
95	Peter Street	West Side	From a point 50 metres from its junction with Corporation Road for a distance of 20	XVIII IX

			metres in a southerly direction.	
96	Peter Street	East side	From its junction with Warwick Street to its junction with Corporation Road.	XVIII IX
97	Peter Street	West Side	From its junction with Corporation Road for a distance of 15 metres in a southerly direction.	XVIII IX
98	Peter Street	West Side	From a point 7 metres from its junction with West Tower Street for a distance of 18 metres in a northerly direction.	XXXIV
99	Peter Street	West side	From a point 15 metres south of its junction with Corporation Road for a distance of 40 metres.	XII
100	Rickergate	West Side	From its junction with Corporation Road for a distance of 25 metres in a southerly direction.	XVIII IX
101	Rickergate	West Side	From a point 18m south of its junction with Corporation Road for a distance of 37 metres south of that point.	XXXIV
102	Rickergate	West Side	From its junction with Warwick Street for a distance of 65 metres in a northerly direction.	XVIII IX
103	Rickergate	East Side	From a point 23 metres south of its junction with Corporation Road for a distance of 73 metres of that point.	XXXIV
104	Rickergate	North East side	From a point 14m north east from its junction with Corporation Road for a distance of 65.5m in a south east direction.	XVIII IX
105	West Tower Street	North Side	From its junction with Peter Street for a distance of 70 metres in a westerly direction.	XVIII IX
106	West Tower Street	South Side	From its junction with Castleway For a distance of 80m in a south easterly direction	XVIII IX
107	West Tower Street	South Side	From its junction with Market Street for a distance of 12m in westerly direction	XVIII IX

108	West Tower Street	South side	From a point 15 metres from its junction with Scotch Street to its junction with Market Street.	XVIII IX
109	West Tower Street	North side	From a point 5 metres from its junction with Scotch Street to its junction with Peter Street	XVIII IX
110	West Tower Street	South side	From a point 12m from its junction with Market Street For a distance of 41m in a westerly direction.	XXXVC
111	Scotch Street	Both sides	From its junction with West Tower Street to its junction with Warwick Street.	XVIII IX
112	Paternoster Row	North West side	From a point 45m north east of its junction with Abbey Street for a distance of 5 metres in a north easterly direction.	XVIII IX
113	Paternoster Row	North West Side	From a point 58m north east from its junction with Abbey Street for a distance of 6 metres in a north easterly direction.	XVIII IX
114	Corporation Road Back	Both Sides	For its full length	XVIII IX
115	Market Street	South east side	From a point 57 m south of its junction with West Tower Street to a point 82m south of the same junction.	XXXVE
116	West Walls	North Side	From its junction with Heads Lane for a distance of 14 metres in a westerly direction.	XXXVC

KEY

1	2
Schedule Number	Title
IX	No waiting at any time
XVIIIB	Waiting in designated disabled persons' parking places, between 08:30 am and 6 pm Monday - Saturday, for no longer than 3 hours, no return within 1 calendar day
XVIIC	Zone HC Permit Holders only – waiting in parking places between midnight and 10 am and between 4 pm and midnight, Monday to Saturday
XVIID	Parking for Zone HC residents only, at all times
XVIII	No Loading/Unloading at any time
XXXIV	Designated parking places, 8.30 am to 7.00 pm, Monday to Saturday inclusive, and 11.30 am – 5 pm, Sunday, waiting limited to 1 hour, return prohibited

	within 1 hour (Residents of Zone HC exempt)
XII	No waiting, 08.30am - 6.00pm, Monday to Saturday inclusive
XXXVC	Prohibition of Waiting, Except for Loading/Unloading, 8.30 am to 6.00 pm, Monday to Saturday inclusive, waiting limited to 1 hour, return prohibited within 1 hour



**SCHEDULE XXXVC**

**Prohibition of Waiting, Except for Loading/Unloading, 8.30 am to 6.00 pm, Monday to Saturday inclusive, , waiting limited to 1 hour, return prohibited within 1 hour**

No.	Street Name	Side of Street	Restricted Length
1.	Castle Street	North-east	From a point 152m to a point 188m south east of its junction with Finkle Street
2.	Castle Street	North east side	From a point 57m to a point 66m south east of its junction with Finkle Street
3.	Castle Street	South west side	From a point 120m to a point 142m south east of its junction with Paternoster Row
4.	Market Street	South east side	From a point 57m to a point 82m south of its junction with West Tower Street
5.	Fisher Street	South west side	From its junction with Market Street for a distance of 14m in a south westerly direction.
6.	Fisher Street	South west side	From a point 132m to a point 151m north west of its junction with St. Mary's Gate
7.	Fisher Street	Both sides; or North east side	From its junction with St. Mary's Gate for a distance of 13m in a south easterly direction; or From a point 42m to a point 55m from its junction with Market Street in a south easterly direction
8.	St Mary's Gate	North west side	From a point 35m to a point 58m north east of its junction with Castle Street
9.	Abbey Street	South west side	From a point 19m north east from its junction with Paternoster Row for a distance of 13m in a north easterly direction.
10.	Abbey Street	North east side	From a point 60 metres north west from its junction with Paternoster Row for a distance of 15 metres in a north westerly direction.
11.	Annetwell Street	South side	From a point 54m to a point 69m north east of its junction with Abbey Street
12.	Finkle Street	South east side	From a point 14 m to a point 27m south west of its junction with Fisher Street
13.	Paternoster Row	North west side	From a point 64m from its junction with Abbey Street for a distance of 16m in a north easterly direction.
14.	English Street	North east side	From a point 38m north west of its junction with Citadel Row to a point 59m in a north westerly direction.
15.	Clifford Street	West	From a point 8 metres north of its junction with Corporation Road for a distance of 11metres in a northerly direction.
16.	West Walls	North Side	From its junction with Heads Lane for a distance of 14 meteres in a westerly direction.
17.	West Tower Street	South side	From a point 31m east from its junction with Caste Way for a distance of 17m in an easterly direction.

19.	West Tower Street	South side	From a point 12m from its junction with Market Street For a distance of 41m in a westerly direction.
-----	----------------------	------------	--

# SCHEDULE XVIIIB

**Disabled Parking Places, 8:30am and 6 pm, Monday to Saturday inclusive, waiting limited to 3 hours – return prohibited within the same calendar day”:-**

Street Name	Restriction	Time	Street Side	Restricted Length
Castle Street	Disabled persons parking place, 3 hours – no return on same calendar day	8.30-6pm, Monday – Saturday inclusive	North east side	From a point 72m to a point 118m south east of its junction with Finkle Street
Castle Street	Disabled persons parking place, 3 hours – no return on same calendar day	8.30-6pm, Monday – Saturday inclusive	North east side	From a point 14m to a point 20m south east of its junction with St. Mary’s Gate
Castle Street	Disabled persons parking place, 3 hours – no return on same calendar day	8.30-6pm Monday – Saturday inclusive	North east side	From a point 26m to a point 37m south east of its junction with St. Mary’s Gate
West Walls	Disabled persons parking place, 3 hours – no return on same calendar day	8.30-6pm – Monday – Saturday inclusive	North east side	From a point 188m to a point 206m north west of its junction with Victoria Viaduct
Fisher Street	Disabled persons parking place, 3 hours – no return on same calendar day	8.30-6pm – Monday – Saturday inclusive	South west side	From a point 30m north west of its junction with Market Street to a point 59m in a north westerly direction.
St Mary’s Gate	Disabled persons parking place, 3 hours – no return on same calendar day	8.30-6pm – Monday – Saturday inclusive	North west side	From a point 12m to a point 35m north east of its junction with Castle Street.



**SCHEDULE XVIIIC**

Waiting for Zone HC permit holders midnight to 10am , 4pm to midnight **Monday to Saturday inclusive.**

Street Name	Restriction	Time	Street Side	Restricted Length
Castle Street	Parking Places for Zone HC Permit Holders	Midnight-10am and 4pm- midnight Monday – Saturday inclusive	North east side	From a point 72m to a point 118m south east of its junction with Finkle Street
Castle Street	Parking Places for Zone HC Permit Holders	Midnight-10am and 4pm- midnight Monday – Saturday inclusive	North east side	From a point 14m to a point 20m south east of its junction with St. Mary's Gate
Castle Street	Parking Places for Zone HC Permit Holders	Midnight-10am and 4pm- midnight Monday – Saturday inclusive	North east side	From a point 26m to a point 37m south east of its junction with St. Mary's Gate
West Walls	Parking Places for Zone HC Permit Holders	Midnight-10am and 4pm- midnight Monday – Saturday inclusive	North east side	From a point 188m to a point 206m north west of its junction with Victoria Viaduct
Fisher Street	Parking Places for Zone HC Permit Holders	Midnight-10am and 4pm- midnight Monday – Saturday inclusive	South west side	From a point 30m north west of its junction with Market Street to a point 59m in a north westerly direction.
St Mary's Gate	Parking Places for Zone HC Permit Holders	Midnight-10am and 4pm- midnight Monday – Saturday inclusive	North west side	From a point 12m to a point 35m north east of its junction with Castle Street.



Schedule XXXVE

Loading Only Parking Places, At All Times, Every Day

Street Name	Restriction	Time	Street Side	Restricted Length
Market Street	Loading/unloading	At any time	South East side	From point 57m of its junction with West Tower Street to a point 82m south of the same junction.

Schedule XXIXD

Zone C Residents Only Parking Places – At All Times, Every Day

Street Name	Restriction	Time	Street Side	Restricted Length
Chapel Street	Zone C permit holders only	At any time	North side	From point 20 metres from its junction with Lower Street for a distance of 70 metres in a north easterly direction.

**SCHEDULE XVIII**

**Zone HC Permit Holder Parking Places only – At All Times, Every Day**

Street Name	Restriction	Time	Street Side	Restricted Length
Abbey Street	Parking Places for Zone HC Permit Holders only	24 hours a day, 7 days a week	North east side	From a point 12 m from its junction with Annetwell Street for a distance of 20m in a south westerly direction
Abbey Street	Parking Places for Zone HC Permit Holders only	24 hours a day, 7 days a week	North east side	From a point 42 m from its junction with Annetwell Street for a distance of 44m in a south westerly direction
Castle Street	Parking Places for Zone HC Permit Holders only	24 hours a day, 7 days a week	North east side	From a point 72m to a point 118m south east of its junction with Finkle Street

**SCHEDULE XVIII**

**Disabled Parking Places, 8.30am – 6.00pm, seven days a week, waiting limited to 3 hours –  
return prohibited within the same calendar day - Carlisle**

Street Name	Restriction	Time	Street Side	Restricted Length
Lowther Street	Disabled persons parking place, 3 hours – no return on same calendar day	8.30am – 6.00pm	west side	From a point 24m north of its junction with Drovers Lane to a point 33m from that junction.
West Walls	Disabled persons parking place, 3 hours – no return on same calendar day	8.30am – 6.00pm	North	From a point 8 metres west from its junction with Victoria Viaduct for a distance of 77 metres in a westerly direction.



**SCHEDULE XXXIV – DESIGNATED PARKING PLACES – ZONES A, B, C, D, E, F, G, H, HC, J AND M – CARLISLE**

**ZONE HC – ZONE HC PERMIT HOLDERS EXEMPT**

Street Name	Restriction	Time	Street Side	Restricted Length
Abbey Street	Disc Parking Residents of Zone HC Exempt	Between 8.30 am – 7 pm Monday to Saturday inclusive and 11 am – 5 pm, Sunday	North east side	From a point 12m from its junction with Annetwell Street for a distance of 20m in a south westerly direction.
Abbey Street	Disc Parking Residents of Zone HC Exempt	Between 8.30 am – 7 pm Monday to Sunday inclusive and 11 am – 5 pm, Sunday	North east side	From a point 42 m from its junction with Annetwell Street for a distance of 44m in a south westerly direction
Abbey Street	Disc Parking Residents of Zone HC Exempt	Between 8.30 am – 7 pm Monday to Saturday inclusive and 11 am – 5 pm, Sunday	South west side	From a point 32m to a point 124m north west of its junction with Paternoster Row.
Annetwell Street	Disc Parking Residents of Zone HC Exempt	Between 8.30 am – 7 pm Monday to Saturday inclusive and 11 am – 5 pm, Sunday	South east side	From a point 14m to a point 54m north east of its junction with Abbey Street.
Castle Street	Disc Parking Residents of Zone HC Exempt	Between 8.30 am – 7 pm Monday to Saturday inclusive and 11 am – 5 pm, Sunday	North east side	From a point 15m to a point 45m south east of its junction with Finkle Street
Castle Street	Disc Parking Residents of Zone HC Exempt	Between 8.30 am – 7 pm Monday to Saturday inclusive and 11 am – 5 pm, Sunday	South west side	From a point 10m to a point 46m south east of its junction with Annetwell Street.
Clifford Street	Disc Parking Residents of Zone HC Exempt	Between 8.30 am – 7 pm Monday to Saturday, 11 am – 5 pm Sunday	East	From a point 6 metres south of its junction with Back Corporation Road for a distance of 6 metres in a southerly direction.
Corporation Road	Disc Parking Residents of Zone HC Exempt	Between 8.30 am – 7 pm Monday to Saturday, 11 am – 5pm Sunday	North side	From a point 18 metres West of its junction with Clifford Street to its junction with Dixon Street.
Dixon Street	Disc Parking Residents of Zone HC	Between 8.30 am – 7 pm Monday to Saturday, 11am –	North Side	From its junction with Corporation Road to include the area adjacent

	Exempt	5pm Sunday		to Dixon Street.
Finkle Street	South east side	Between 8.30 am – 7 pm Monday to Saturday, 11 am – 5pm Sunday	North east	From a point 27m to a point 79m south west of its junction with Fisher Street
Paternoster Row	Disc Parking Residents of Zone HC Exempt	Between 8.30 am – 7 pm Monday to Saturday, 11 am – 5pm Sunday	North west side	From a point 21m north east from its junction with Abbey Street to a point 45m north east of its junction with Abbey Street.
Paternoster Row	Disc Parking Residents of Zone HC Exempt	Between 8.30 am – 7 pm Monday to Saturday inclusive and 11 am – 5 pm, Sunday	North west side	From a point 50m north east of its junction with Abbey Street for a distance of 8m in a north easterly direction.
Peter Street	Disc Parking Residents of Zone HC Exempt	Between 8.30 am – 7 pm Monday to Saturday inclusive and 11 am – 5 pm, Sunday	West Side	From a point 7 metres from its junction with West Tower Street for a distance of 18 metres in a northerly direction.
Rickergate	Disc Parking Residents of Zone HC Exempt	Between 8.30 am – 7 pm Monday to Saturday inclusive and 11 am – 5 pm, Sunday	West Side	From a point 18m south of its junction with Corporation Road for a distance of 37 metres south of that point.
Rickergate	Parking Residents of Zone HC Exempt	Between 8.30 am – 7 pm Monday to Saturday inclusive and 11 am – 5 pm, Sunday	East Side	From a point 23 metres south of its junction with Corporation Road for a distance of 73 metres of that point.
Warwick Street	Disc Parking Residents of Zone HC Exempt	Between 8.30 am – 7 pm Monday to Saturday, 11 am – 5pm Sunday	South Side	From a point 15 metres west of its junction with Rickergate for a distance of 20 metres.
Warwick Street	Disc Parking Residents of Zone HC Exempt	Between 8.30 am – 7 pm Monday to Saturday, 11 am – 5pm Sunday	North Side	From a point 19m west to a point 73 m west from its junction with Rickergate
Warwick Street	Disc Parking Residents of Zone HC Exempt	Between 8.30 am – 7 pm Monday to Saturday inclusive and 11 am – 5 pm, Sunday	South side	From a point 22m west of its junction with Rickergate for a distance of 14m.

SCHEDULE XXXVF

PARKING PLACES FOR ELECTRIC VEHICLES ONLY – WAITING LIMITED TO 4 HOURS, RETURN PROHIBITED ON SAME CALENDAR DAY

Street Name	Restriction	Time	Street Side	Restricted Length
Lowther Street	Electric charging bays	At any time, Waiting Limited to 4 Hours, Return Prohibited on same calendar day	West side	From a point 12 m north from its junction with Drovers Lane to a point 24m north of the same junction.

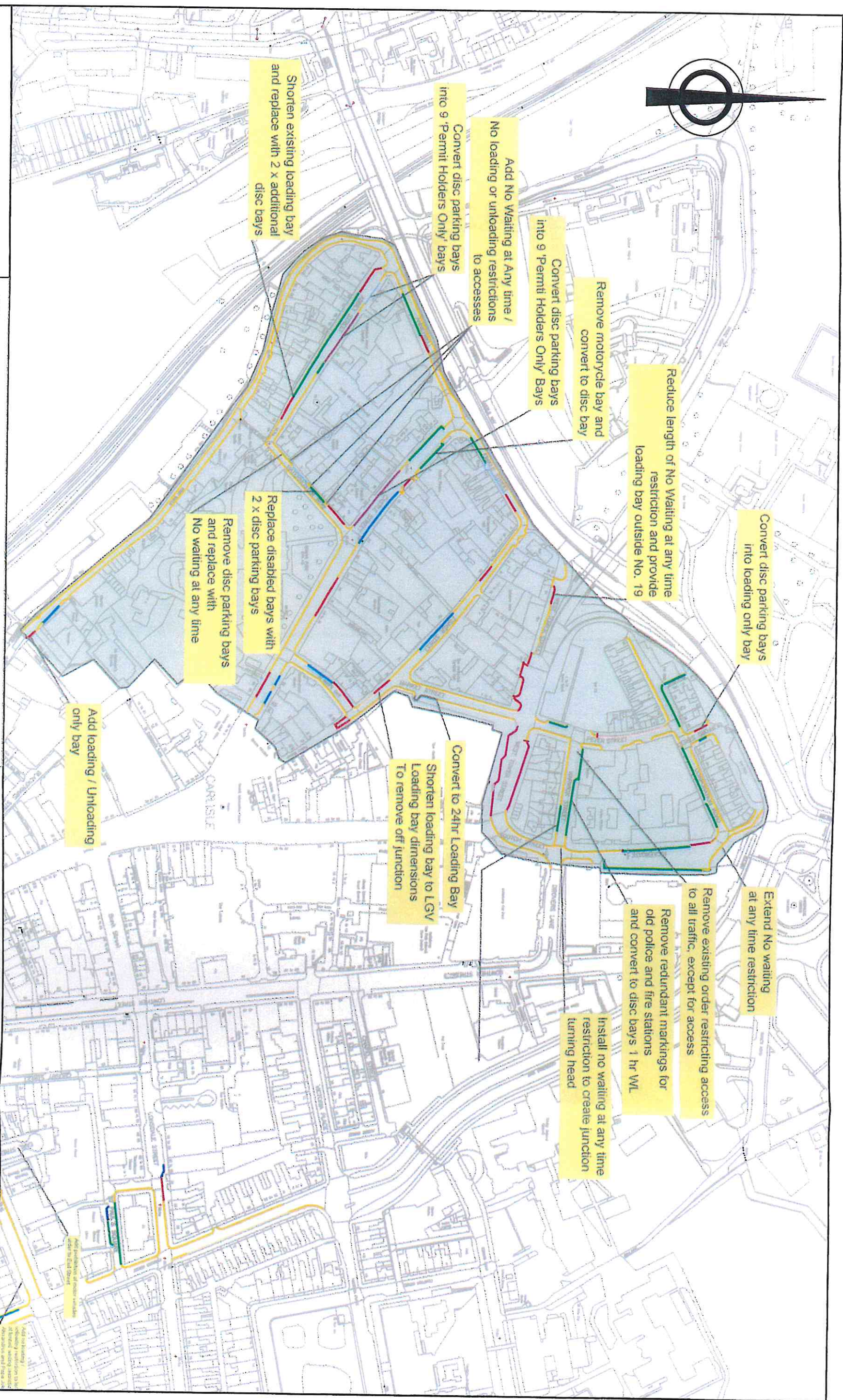


SCHEDULE XXXIII A

Prohibition of Driving, Except for Access

Street Name	Restriction	Time	Street Side	Restricted Length
Earl Street	Prohibition of driving	At any time	Both sides	Full length





Loading Bay, Mon - Sat 8.30am - 6.00pm.	4pm-midnight.
Bus stop / Taxi rank	No Waiting At Any time
Loading Bay 24 hours	Limited waiting

**Parkhouse Building  
Kingmoor Business Park  
CARLISLE  
Cumbria  
CA6 4SJ  
Tel. 01228 673030**

## Historic Core Restricted Zone Proposed Parking Amendments

Reproduced from, or based on, Ordnance survey map material with the permission of the Controller of Her Majesty's Stationery Office. (c) Crown Copyright 2006. Licence number 100019596

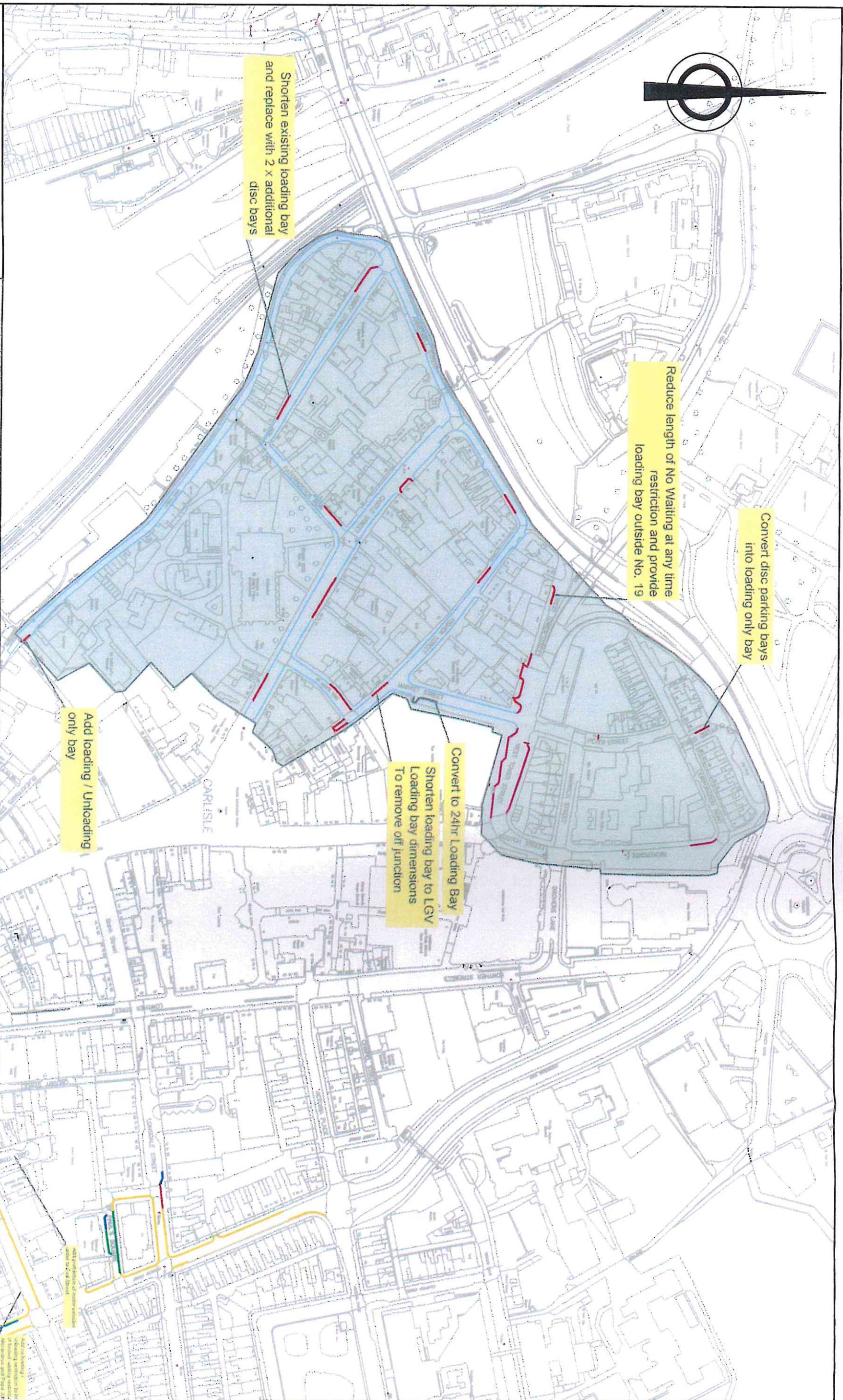

Drawing No. ZONE HC / 1 of 4

Drawn by SHe

Scale N.T.S

Date Nov 19





Shorten existing loading bay and replace with 2 x additional disc bays

Reduce length of No Waiting at any time restriction and provide loading bay outside No. 19

Convert disc parking bays into loading only bay

Convert to 24hr Loading Bay

Shorten loading bay to LGV Loading bay dimensions To remove off junction

Add loading / Unloading only bay

**KEY**

- Loading/Unloading Only, 8:30am-6:00pm Mon - Sat.
- Bus stop / Taxi rank
- Loading Only Parking Places at Any Time

**Historic core Restricted Zone**  
**Proposed Parking Amendments**  
**Proposed loading/unloading bays and bus stop/taxi ranks**



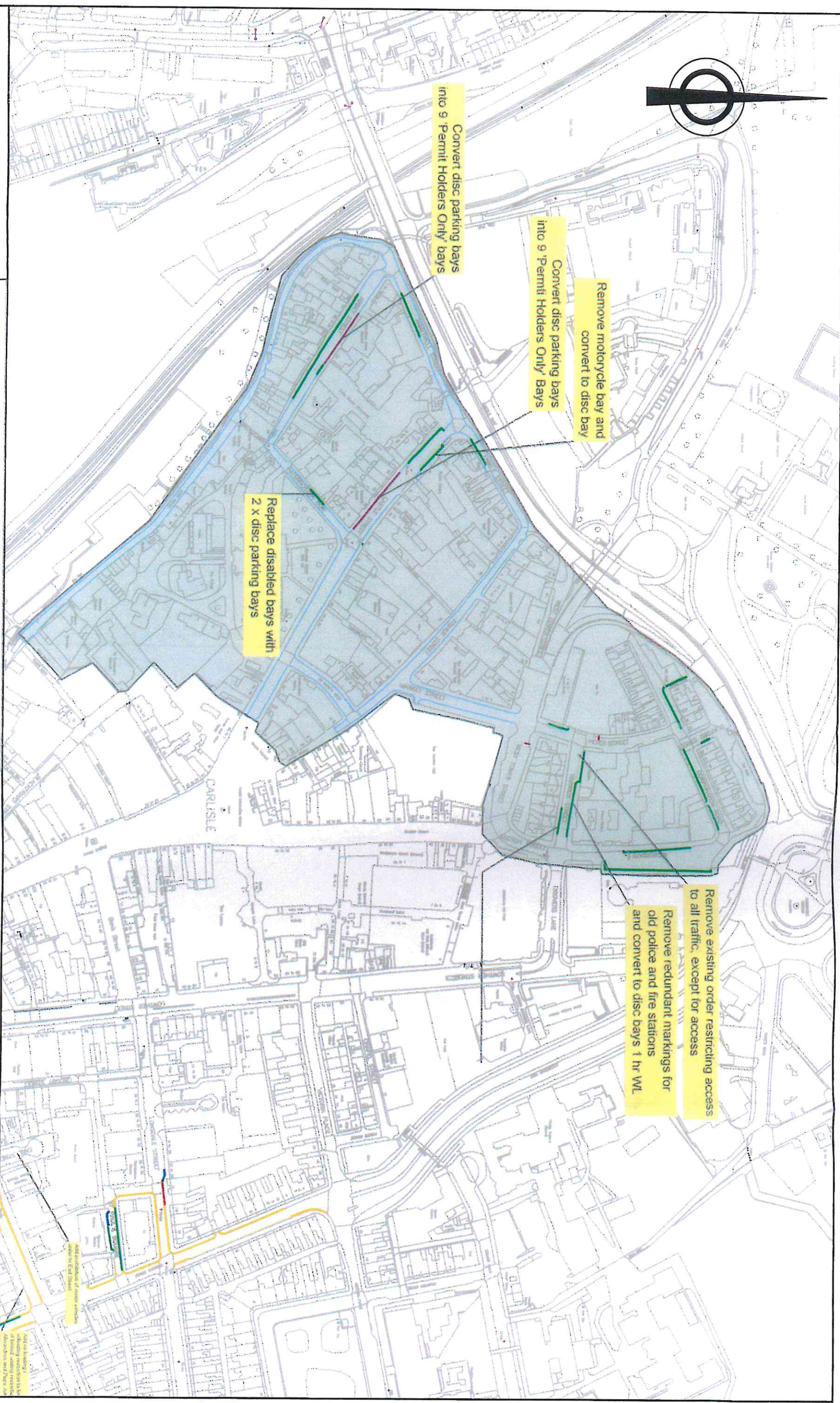

Partnership Building  
Kronmoor Business Park  
CARLISLE  
Cumbria  
CA6 4SJ  
Tel: 01228 673000

Reproduced from, or based on, Ordnance survey map material with the permission of the Controller of Her Majesty's Stationery Office. (c) Crown Copyright 2006. Licence number 100019596

Drawing No. Zone HC / 2 of 4

Drawn by SBA Scale N.T.S Date Nov 19





Convert disc parking bays into 9 'Permit Holders Only' bays

Convert disc parking bays into 9 'Permit Holders Only' Bays

Remove motorcycle bay and convert to disc bay

Replace disabled bays with 2 x disc parking bays

Remove existing order restricting access to all traffic, except for access

Remove redundant markings for old police and fire stations and convert to disc bays 1 hr WL

**KEY**

HC permit holders only parking places at all times

Disc Parking Places, 1 hour, Mon - Sat 8.30am - 7pm  
Sunday 11.30am - 5pm



Parkhouse Building  
Kingmoor Business Park  
CARLISLE  
Cumbria  
CA6 4SU  
Tel: 01228 67000


**Historic Core Restricted Zone  
Proposed Parking Amendments  
Disc parking places and HC permit  
holder only parking places**

Reproduced from, or based on, Ordnance survey map material with the permission of the Controller of Her Majesty's Stationery Office. (c) Crown Copyright 2006. Licence number 100019596

Drawing No. Zone HC / 3 of 4

Drawn by SBA Scale N.T.S Date Nov 19





**KEY**

Disabled persons parking 8:30am - 6pm Mon - Sat.  
HC permit holders only Midnight - 10am, 4pm - Midnight Mon - Sat.

**Historic Core Restricted Zone -  
Dual use disabled persons parking / HC  
permit holder only bays**

Reproduced from, or based on, Ordnance survey map material  
with the permission of the Controller of Her Majesty's Stationery  
Office. (c) Crown Copyright 2006. Licence number 100019596

Drawing No. Zone HC / 4 of 4

Drawn by	KB
Scale	N.T.S.
Date	November 19