

The County of Cornwall (Truro) (Various Streets) (On-Street Parking Places and Restrictions on Waiting) (Amendment) Order 2021

THE CORNWALL COUNCIL in exercise of its powers under Sections 1, 32 and 35 of (and Part IV of Schedule 9 to) the Road Traffic Regulation Act 1984 (hereinafter referred to as 'the Act of 1984') and of all other enabling powers, and after consultation with the Chief Officer of Police in accordance with Part III of Schedule 9 to the Act of 1984, hereby makes the following Order:

1. The Order shall come into force on the 8th day of MARCH 2023 and may be cited as "The County of Cornwall (Truro) (Various Streets) (On-Street Parking Places and Restrictions on Waiting) (Amendment) Order 2021".

2. The County of Cornwall (Truro) (Various Streets) (On-Street Parking Places and Restrictions on Waiting) (Consolidation) Order 2010 shall have effect as though:

In the Fifth Schedule relating to No waiting at any time:

The paragraph relating to Barton Meadow was deleted and replaced with the following:

- | | |
|--------------------------|--------------------------------------------------------------------------------------------------------------------------------------------|
| Barton Meadow
(U6076) | (a) north-east side
from its junction with Bosvigo Lane to a point 10 metres north-west of its junction with Barton Meadow (north spur) |
| | (b) south-west side
from its junction with Bosvigo Lane for a distance of 36 metres in a north-westerly direction |

In paragraph 12 the following was inserted:

- | | |
|----------------------------|-----------------------------------------------------------------------------------------------------------------------------------------------------------|
| 12. Benson Road
(U6077) | (a) north-east side
(ii) from its junction with Road from St George's Road to Grenville Road for a distance of 16 metres in a south-easterly direction |
| | (b) south-west side
(ii) from its junction with Road from St George's Road to Grenville Road for a distance of 14 metres in a south-easterly direction |

In paragraph 54 the following was inserted:

- | | |
|---------------------------|----------------------------------------------------------------------------------------------------------------------------------------------------------------------------------------------------------------|
| 54. Dobbs Lane
(U6076) | (c) both sides
(iii) between points 2 metres and 17 metres north-east of the south-western boundary of No 7
(iv) between points 2 metres and 15 metres north-east of the south-western boundary of No 15 |
|---------------------------|----------------------------------------------------------------------------------------------------------------------------------------------------------------------------------------------------------------|

In the paragraph relating to Road from St George's Road to Grenville Road the following was inserted:

- | | |
|------------------------------------------------------------|------------------------------------------------------------------------------------------------------------|
| Road from St George's
Road to Grenville Road
(U6077) | (a) east side
(iii) between points 10 metres south and 10 metres north of its junction with Benson Road |
|------------------------------------------------------------|------------------------------------------------------------------------------------------------------------|

The following new paragraph was inserted:

- | | |
|------------------------------------------|--------------------------------------------------------------------------------------------------------------|
| Barton Meadow (north
spur)
(U6076) | both sides
from its junction with Barton Meadow for a distance of 10 metres in a north-easterly direction |
|------------------------------------------|--------------------------------------------------------------------------------------------------------------|

In the Eighth Schedule relating to No waiting Mon-Sat 8am-6pm:

Paragraph 3 relating to Benson Road, was deleted.

In the paragraph relating to Road from St George's Road to Grenville Road sub-paragraph (b) was deleted and replaced with the following:

- | | |
|------------------------------------------------------------|--------------------------------------------------------------------------------------------------------------------------|
| Road from St George's
Road to Grenville Road
(U6077) | (b) south-east side
from its junction with Grenville Road to a point 10 metres north of its junction with Benson Road |
|------------------------------------------------------------|--------------------------------------------------------------------------------------------------------------------------|

In the Sixteenth Schedule relating to Disabled Parking Bay at any time:

The following new paragraph was inserted:

- | | |
|-----------------------------|----------------------------------------------------------------------------------------------------------------|
| Trevithick Close
(U6081) | south-east side
from the north-eastern boundary of No 2 for a distance of 7 metres in a southerly direction |
|-----------------------------|----------------------------------------------------------------------------------------------------------------|

3. The County of Cornwall (School Keep Clear Entrance Markings) (Prohibition of Stopping) Order 2017 shall have effect as though:

In the First Schedule relating to No Stopping at any time on School Keep Clear markings:

TRURO

School Name	Drawing No.
Penair School	Tru_20

In the Second Schedule relating to location plans:

Plan Tru_20 for Penair School was inserted.

Given under the Common Seal of the Cornwall Council the 1st day of MARCH 2023.

© This drawing is Copyright. It should not be relied on or used in circumstances other than those for which it was originally prepared and for which Cornwall Council was originally commissioned. Cornwall Council accepts no responsibility for this drawing to any party other than the person(s) by whom it was commissioned.

NOTES:

1. All dimensions are in metres unless otherwise stated.
2. Do not scale from this drawing.

The County of Cornwall (Truro)
(Various Streets) (On-Street
Parking Places and Restrictions
on Waiting) (Amendments)
Order 2021

REV	DATE	NATURE OF REVISION
-		FIRST ISSUE
REVISIONS		



CORMAC SOLUTIONS

RADNOR ROAD
SCORRIER
CORNWALL TR16 5EH
www.cornwall.gov.uk/cormac 01872 323313

PROJECT:

Second Schedule
School Keep Clear
Road Marking

DRAWING TITLE:

Penair School
Truro
Location Plan

SCALE:

1:1000 @ A3

PROJECT MANAGER: SA DRAWN BY: CAF

CHECKED: GL APPROVED: SA

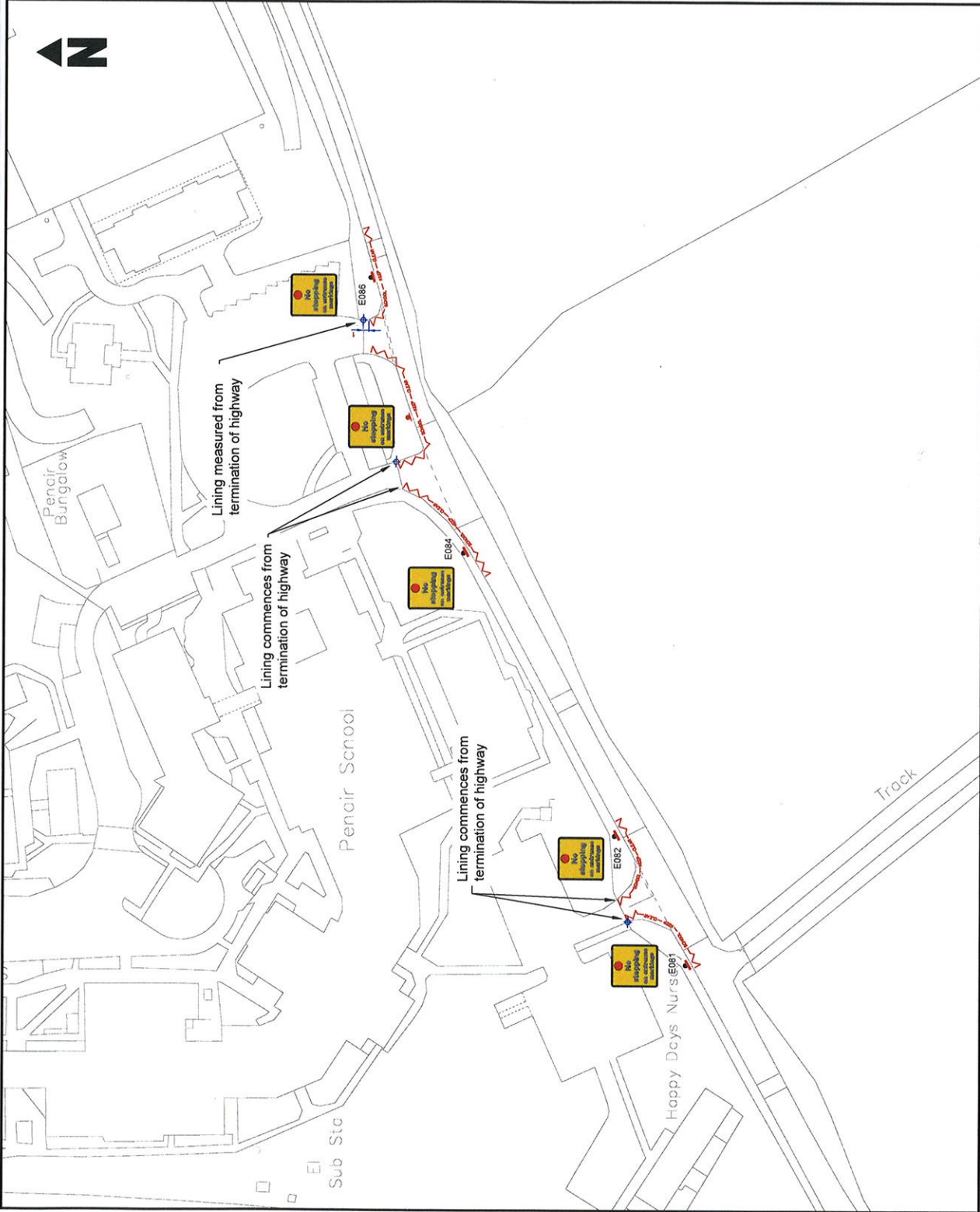
DRAWING NO:

Ttu_20

REVISION:


C01

Plot Date: 2 March 2023



© Crown copyright and database rights [2023] Ordnance Survey [AL 100049047].
You are permitted to use this data solely to enable you to respond to, or interact
with, the organisation that provided you with the data.
You are not permitted to copy, sub-licence, distribute or sell any of this data to
third parties in any form.


The Common Seal of
THE CORNWALL COUNCIL
was hereunto affixed
in the presence of:

Authorised Officer: 
CATHERINE BREALEY
PRINCIPAL LAWYER



068331

Certified to be a true copy


Holley King

ROAD TRAFFIC REGULATION ACT 1984

THE COUNTY OF CORNWALL (TRURO) (VARIOUS STREETS)
(ON-STREET PARKING PLACES AND RESTRICTIONS ON WAITING)
(AMENDMENT) ORDER 2021