

**The County of Cornwall (Penryn) (Various Streets) (Restrictions on Waiting)
(Amendment) (Part 2) Order 2023**

THE CORNWALL COUNCIL in exercise of its powers under Sections 1, 32, 35, 45, 46 and 49 of (and Part IV of Schedule 9 to) the Road Traffic Regulation Act 1984 (hereinafter referred to as 'the Act of 1984') and of all other enabling powers, and after consultation with the Chief Officer of Police in accordance with Part III of Schedule 9 to the Act of 1984, hereby makes the following Order:-

1. This Order shall come into force on the ^{18th} day of ^{July} 2025 and may be cited as "The County of Cornwall (Penryn) (Various Streets) (Restrictions on Waiting) (Amendment) (Part 2) Order 2023".

2. In this Order, except where the context otherwise requires, the following expressions have the meanings hereby respectively assigned to them:

"enactment" means any enactment whether public, general or local, and includes any order, byelaw, rule, regulation, scheme or other instrument having effect by virtue of an enactment;

"Map Schedules" means the plans, including their keys, annexed to The County of Cornwall (West Central Cornwall) (On-Street Parking Places and Restrictions on Waiting) (Consolidation) Order 2024; and

"Map Tiles" means the plans, including their keys, contained in the Schedule to this Order.

3. Unless expressly stated to the contrary, any reference in this Order to any enactment shall be construed as a reference to that enactment as amended, applied, consolidated or re-enacted by, or as having effect by virtue of, any subsequent enactment.

4. Save as provided in Article 5, the Map Schedules are hereby varied to the extent shown on the Map Tiles.

5. Any existing prohibitions, restrictions or designations applying to any lengths of road or sides of any lengths of road prior to this Order coming into force, which are not referenced on the Map Tiles, shall be deemed to be excluded from the aforementioned variation.

6. The County of Cornwall (West Central Cornwall) (On-Street Parking Places and Restrictions on Waiting) (Consolidation) Order 2024 shall have effect as though:

In Article 2.2 the paragraphs relating to the expressions **"pedestrian zone"** and **"pedestrian and cycle zone"**, **"restricted parking zone"**, and **"shared"**, were deleted and replaced with the following:

“pedestrian zone” and **“pedestrian and cycle zone”** have the same meanings respectively as in Schedule 1 of The Traffic Signs Regulations and General Directions 2016, and when used in the key on a Map Schedule both expressions refer to lengths of road over which multiple restrictions, prohibitions and/or designations are present which should be read in addition to, and not in derogation of, each other, and where the specified periods shown for each on that Map Schedule overlap, such shall operate concurrently;

“restricted parking zone” has the same meaning as in Schedule 1 of The Traffic Signs Regulations and General Directions 2016, and when used in the key on a Map Schedule refers to lengths of road or sides of lengths of road over which multiple restrictions, prohibitions and/or designations are present which should be read in addition to, and not in derogation of, each other, and where the specified periods shown for each on that Map Schedule overlap, such shall operate concurrently;

“shared” in the key on a Map Schedule refers to lengths of road or sides of lengths of road over which multiple restrictions, prohibitions and/or designations are present which should be read in addition to, and not in derogation of, each other, and where the specified periods shown for each on that Map Schedule overlap, such shall operate concurrently;

The following was inserted after Article 5.2:

5.3 In so far as any other restriction, prohibition or designation provided for by this Order conflicts with an area wide waiting restriction contained within a **“pedestrian zone”**, **“pedestrian and cycle zone”**, **“restricted parking zone”** or **“shared”** area, by imposing, removing, altering, or granting exemption from any prohibitions or restrictions on waiting or any conditions thereof, then during the operating hours of the other, the conflicting area wide waiting restriction shall be deemed not to apply for the extent of the conflict.

In Article 7.13(a) after the words “Resident permit holders parking place” the following words were added: “or permit parking area”.

Articles 7.13(b) & (c) were deleted and replaced with the following:

(b) In so far as any other restriction, prohibition or designation provided for by this Order conflicts with a designated Resident permit holders parking place or permit parking area, by imposing, removing, altering, or granting exemption from, any prohibitions or restrictions on waiting or any conditions thereof, then except where the vehicle is to be treated as waiting in a Resident permit holders parking place or permit parking area in line with Articles 7.13(c) the other provision shall prevail for the extent of the conflict.

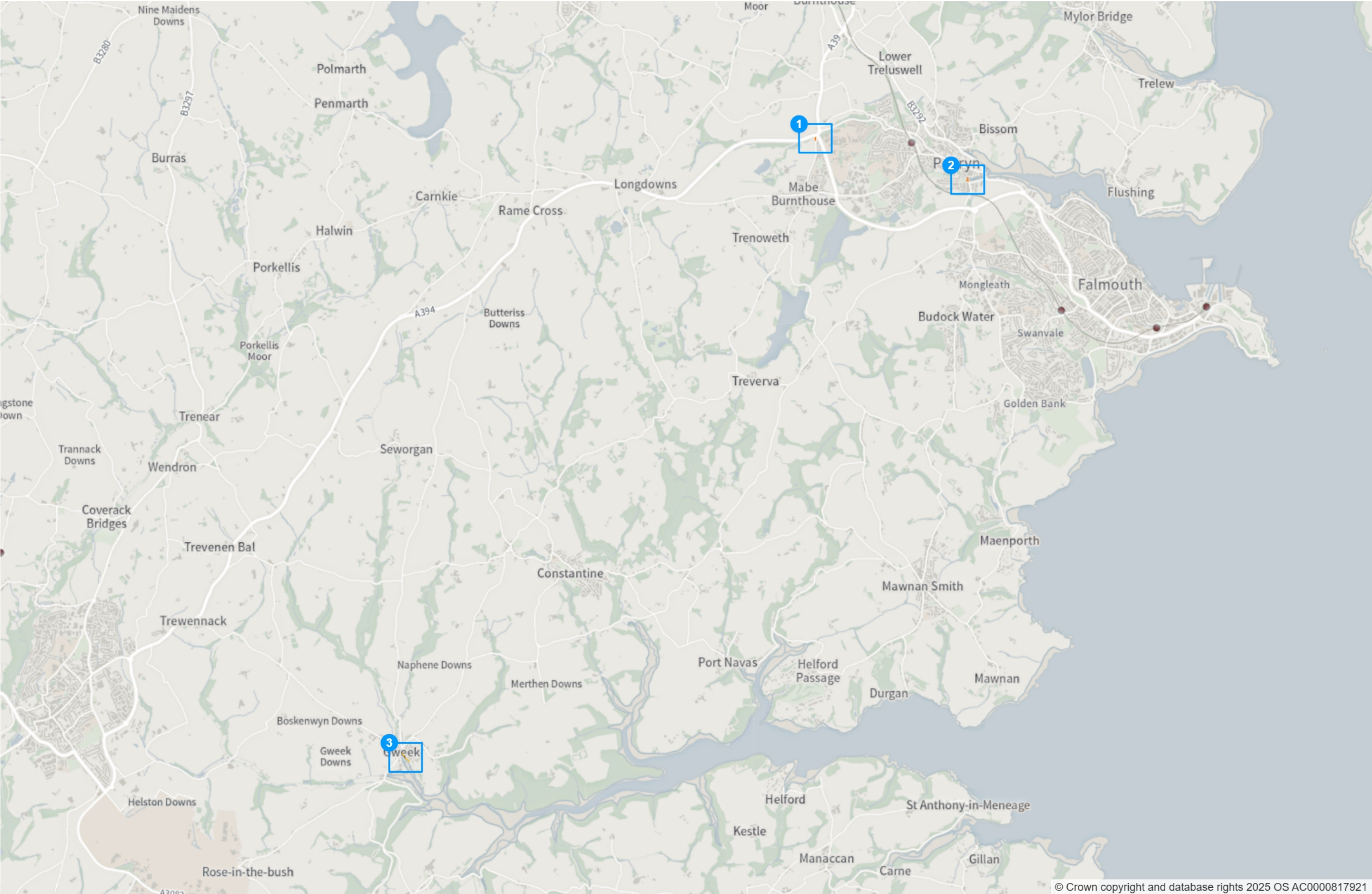
(c) A vehicle shall be treated as waiting in a Resident permit holders parking place or permit parking area, and exempt from any other restriction or prohibition on waiting, if:

- (i) the length of road or side of the length of road in which the vehicle is waiting is identified in the Map Schedules as a Free parking place;
- (ii) the Free parking place is identified in the Map Schedules as being located within a Resident permit holders parking place or permit parking area;
- (iii) the vehicle is waiting during the chargeable hours of the Resident permit holders parking place or permit parking area;
- (iv) the length of road or side of the length of road on which the vehicle is waiting has been signed indicating that either waiting by permit holders or limited waiting is permitted; and
- (v) the vehicle is complying with the conditions outlined in Article 7.13(a) for waiting in a Resident permit holders parking place or permit parking area.

(d) Except where provided by Articles 7.13(b) and (c), any Resident permit holders parking place or permit parking area restriction shall be read in addition to, and not in derogation, of any other prohibition, restriction or designation, and both shall operate concurrently during its chargeable hours.

Given under the Common Seal of the Cornwall Council this 8th day of July 2025.

SCHEDULE
Map Tiles (3 No.)



Static Order Guide

Map page indicator

Shows current map number against total and indicates if the legend is split over multiple pages eg. 2a, 2b, 2c

Change type

Indicates whether restrictions have been Added, Modified or Removed

Coloured spots

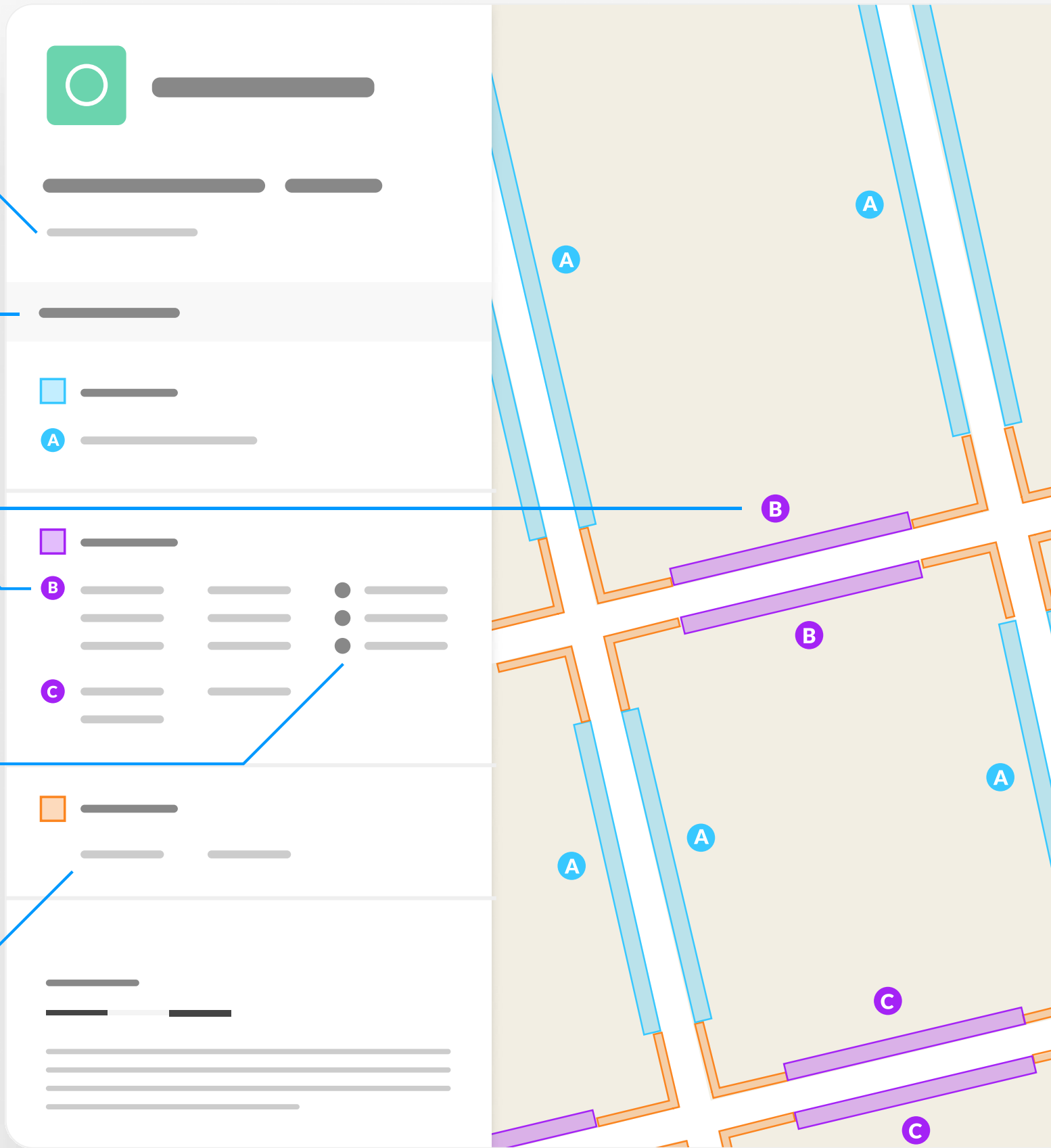
Restrictions with different attributes are marked with a lettered spot

Restriction icons

⊕ Min stay ⊕ Max stay ⊘ No return ⌚ Tariff hours
📅 Up to 🛢 Fuel surcharge ⓔ Event day ⓘ Emissions pricing

Restriction durations

Where no months or days are specified, restrictions apply all year and all week




The County of Cornwall (Penryn) (Various Streets)
(Restrictions on Waiting) (Amendment) (Part 2) Order
2023

 Map 1 of 3  Made 18/07/25

ADDED

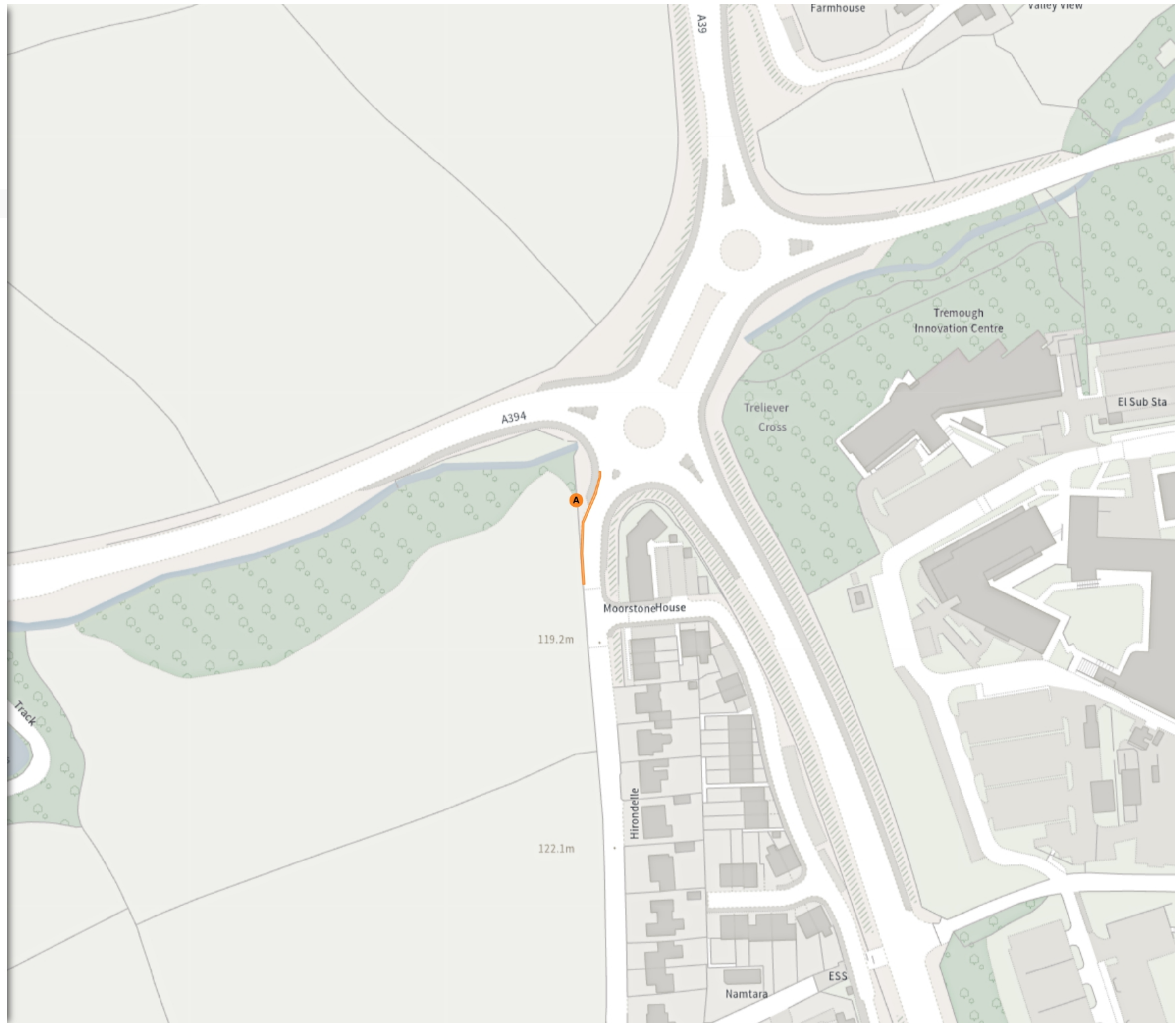
 No waiting at any time

 At all times

 Scale: 1:1250 

NW 176385.627, 35023.032 SE 176815.645, 34614.71

© Crown copyright and database rights 2025 Ordnance Survey.
You are not permitted to copy, sub-license, distribute or sell any of this
data to third parties in any form. Licence number AC0000817921




The County of Cornwall (Penryn) (Various Streets)
(Restrictions on Waiting) (Amendment) (Part 2) Order
2023

Map 2 of 3 Made 18/07/25


ADDED

 No waiting at any time

 At all times

MODIFIED

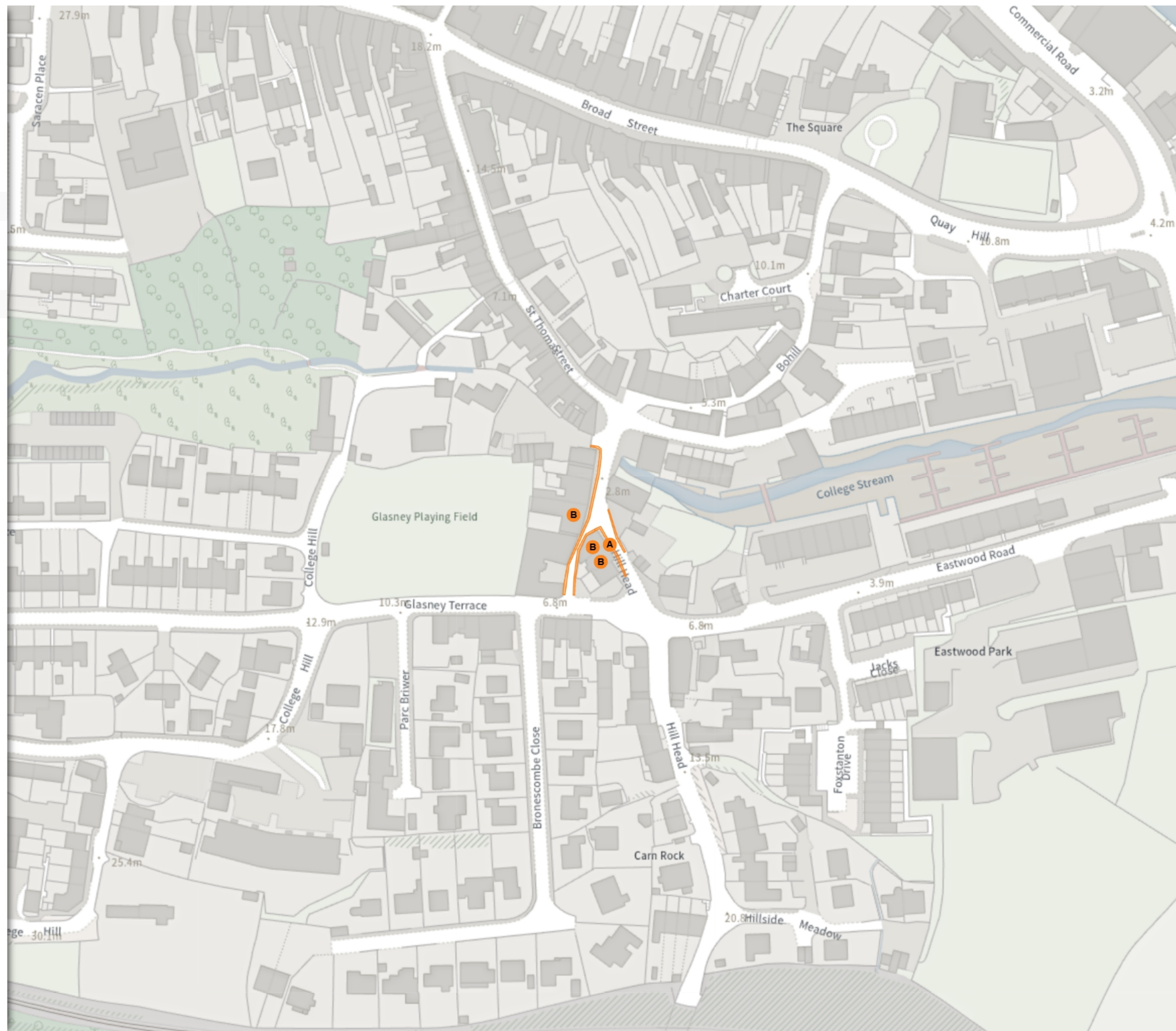
 No waiting at any time

 At all times

 Scale: 1:1250 0 20 40 60m

NW 178418.48, 34380.502 SE 178848.698, 33972.309

© Crown copyright and database rights 2025 Ordnance Survey.
You are not permitted to copy, sub-license, distribute or sell any of this
data to third parties in any form. Licence number AC0000817921



MODIFIED

☐ No waiting


A May-Sep 00:00-00:00

B May-Sep 09:00-18:00

REMOVED

☐ No waiting

C May-Sep 09:00-17:00



NW 170493.312, 26914.918 SE 170923.612, 26505.518

© Crown copyright and database rights 2025 Ordnance Survey.
You are not permitted to copy, sub-license, distribute or sell any of this
data to third parties in any form. Licence number AC0000817921



094604

The Common Seal of
THE CORNWALL COUNCIL
was hereunto affixed
in the presence of:



Authorised Officer

A handwritten signature in black ink, appearing to read 'Melanie Hambly'.

MELANIE HAMBLY

Certified to be a true copy

A handwritten signature in black ink, appearing to read 'Ed Maguire'.

Ed Maguire

ROAD TRAFFIC REGULATION ACT 1984

THE COUNTY OF CORNWALL (PENRYN)
(VARIOUS STREETS) (RESTRICTIONS ON WAITING)
(AMENDMENT) (PART 2) ORDER 2023

INFRA22-179