

**The County of Cornwall (Infra23-278) (Newquay)
(Chapel and Trencreek) (Restrictions on Waiting) (Amendment) Order 2024**

THE CORNWALL COUNCIL in exercise of its powers under Sections 1, 32, 35, 45, 46 and 49 of (and Part IV of Schedule 9 to) the Road Traffic Regulation Act 1984 (hereinafter referred to as 'the Act of 1984') and of all other enabling powers, and after consultation with the Chief Officer of Police in accordance with Part III of Schedule 9 to the Act of 1984, hereby makes the following Order:-

1. This Order shall come into force on the 15th day of May 2025 and may be cited as "The County of Cornwall (Infra23-278) (Newquay) (Chapel and Trencreek) (Restrictions on Waiting) (Amendment) Order 2024".

2. In this Order, except where the context otherwise requires, the following expressions have the meanings hereby respectively assigned to them:

"enactment" means any enactment whether public, general or local, and includes any order, byelaw, rule, regulation, scheme or other instrument having effect by virtue of an enactment;

"Map Schedules" means the plans, including their keys, annexed to The County of Cornwall (East Central Cornwall) (On-Street Parking Places and Restrictions on Waiting) (Consolidation) Order 2024; and

"Map Tiles" means the plans, including their keys, contained in the Schedule to this Order.

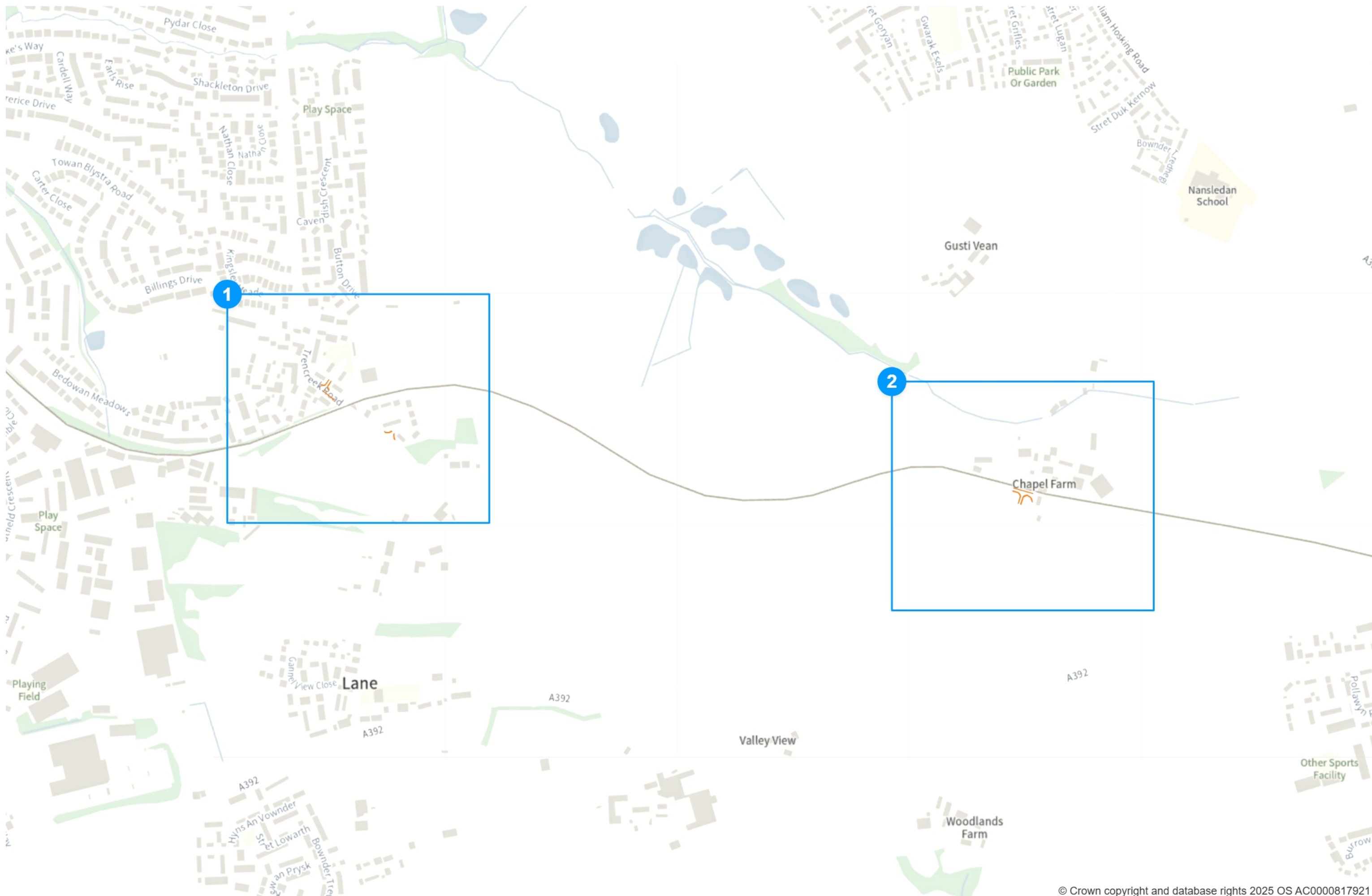
3. Unless expressly stated to the contrary, any reference in this Order to any enactment shall be construed as a reference to that enactment as amended, applied, consolidated or re-enacted by, or as having effect by virtue of, any subsequent enactment.

4. Save as provided in Article 5, the Map Schedules are hereby varied by the extents shown on the Map Tiles.

5. Any existing prohibitions, restrictions or designations applying to any lengths of road or sides of any lengths of road prior to this Order coming into force, which are not referenced on the Map Tiles, shall be deemed to be excluded from the aforementioned variation.

Given under the Common Seal of the Cornwall Council this 8th day of May 2025.

**SCHEDULE
Map Tiles (2 No.)**



Static Order Guide

Map page indicator

Shows current map number against total and indicates if the legend is split over multiple pages eg. 2a, 2b, 2c

Change type

Indicates whether restrictions have been Added, Modified or Removed

Coloured spots

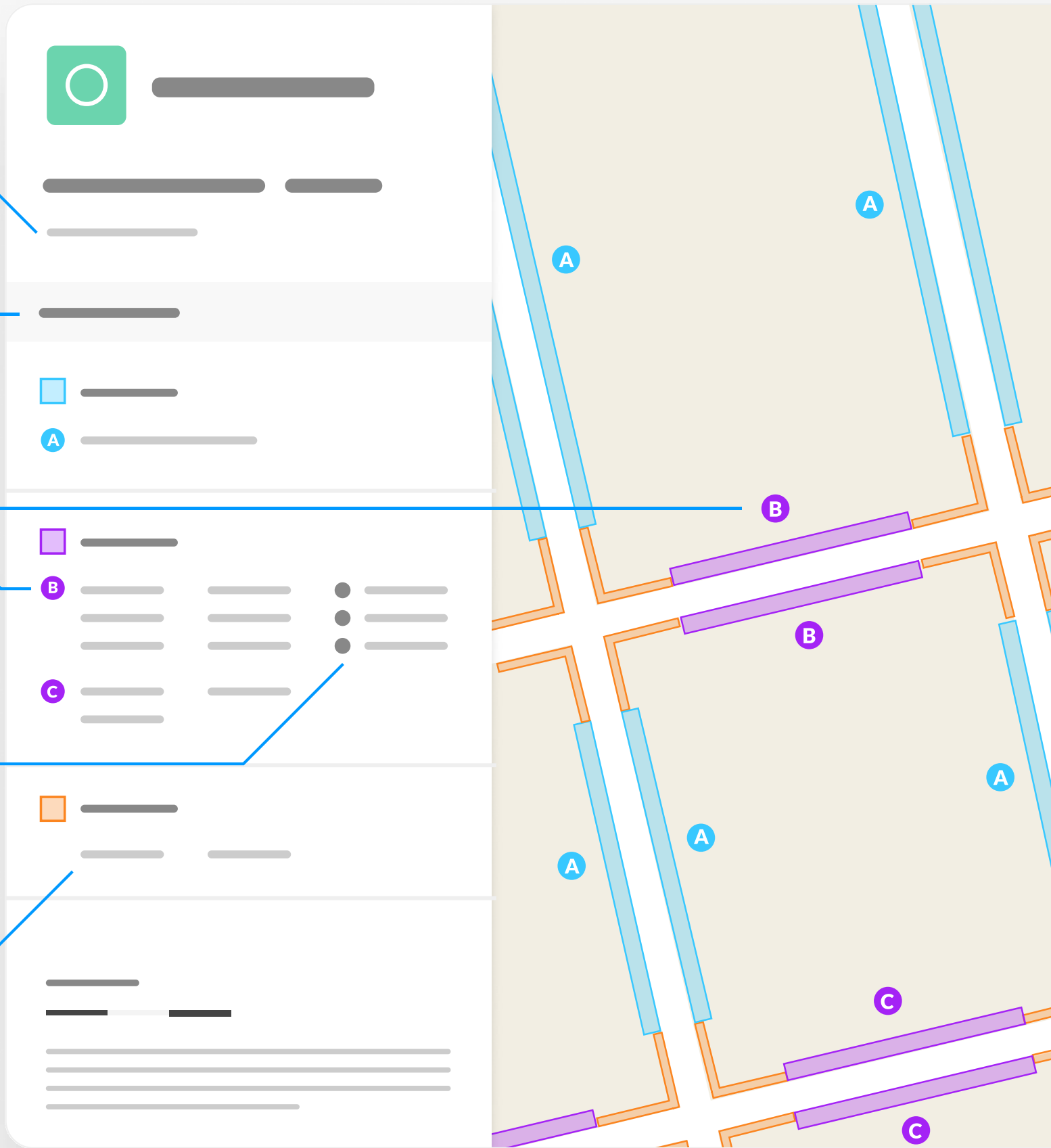
Restrictions with different attributes are marked with a lettered spot

Restriction icons

⊕ Min stay ⊕ Max stay ⊘ No return ⌚ Tariff hours
📅 Up to 🛢 Fuel surcharge Ⓜ Event day ⓘ Emissions pricing

Restriction durations

Where no months or days are specified, restrictions apply all year and all week




The County of Cornwall (Infra23-278) (Newquay)
(Chapel and Trencreek) (Restrictions on Waiting)
(Amendment) Order 2024

Map 1 of 2 Made 15/05/25

ADDED

 No waiting at any time

 At all times

 Scale: 1:1250 0 20 40 60m

NW 182750.472, 60990.193 SE 183178.705, 60584.251

© Crown copyright and database rights 2025 Ordnance Survey.
You are not permitted to copy, sub-license, distribute or sell any of this
data to third parties in any form. Licence number AC0000817921




The County of Cornwall (Infra23-278) (Newquay)
(Chapel and Trencreek) (Restrictions on Waiting)
(Amendment) Order 2024

 Map 2 of 2  Made 15/05/25

ADDED

 No waiting at any time

 At all times

 Scale: 1:1250 

NW 183862.402, 60797.568 SE 184290.731, 60391.708

© Crown copyright and database rights 2025 Ordnance Survey.
You are not permitted to copy, sub-license, distribute or sell any of this
data to third parties in any form. Licence number AC0000817921



074176

The Common Seal of
THE CORNWALL COUNCIL
was hereunto affixed
in the presence of:

Authorised Officer



JONATHAN DEES



Certified to be a true copy



Ed Maguire

ROAD TRAFFIC REGULATION ACT 1984

THE COUNTY OF CORNWALL (INFRA23-278) (NEWQUAY)
(CHAPEL AND TRENCREEK) (RESTRICTIONS ON WAITING)
(AMENDMENT) ORDER 2024