

**The County of Cornwall (St Austell) (Various Streets) (On-Street Parking Places and Restrictions on Waiting) (Amendment) Order 2022**

THE CORNWALL COUNCIL in exercise of its powers under Sections 1, 32, 35, 45, 46 and 49 of (and Part IV of Schedule 9 to) the Road Traffic Regulation Act 1984 (hereinafter referred to as 'the Act of 1984') and of all other enabling powers, and after consultation with the Chief Officer of Police in accordance with Part III of Schedule 9 to the Act of 1984, hereby makes the following Order:-

1. This Order shall come into force on the 9<sup>th</sup> day of October 2024 and may be cited as "The County of Cornwall (St Austell) (Various Streets) (On-Street Parking Places and Restrictions on Waiting) (Amendment) Order 2022".

2. In this Order, except where the context otherwise requires, the following expressions have the meanings hereby respectively assigned to them:

**"enactment"** means any enactment whether public, general or local, and includes any order, byelaw, rule, regulation, scheme or other instrument having effect by virtue of an enactment;

**"Map Schedules"** means the plans, including their keys, annexed to The County of Cornwall (East Central Cornwall) (On-Street Parking Places and Restrictions on Waiting) (Consolidation) Order 2024; and

**"Map Tiles"** means the plans, including their keys, contained in the Schedule to this Order.

3. Unless expressly stated to the contrary, any reference in this Order to any enactment shall be construed as a reference to that enactment as amended, applied, consolidated or re-enacted by, or as having effect by virtue of, any subsequent enactment.

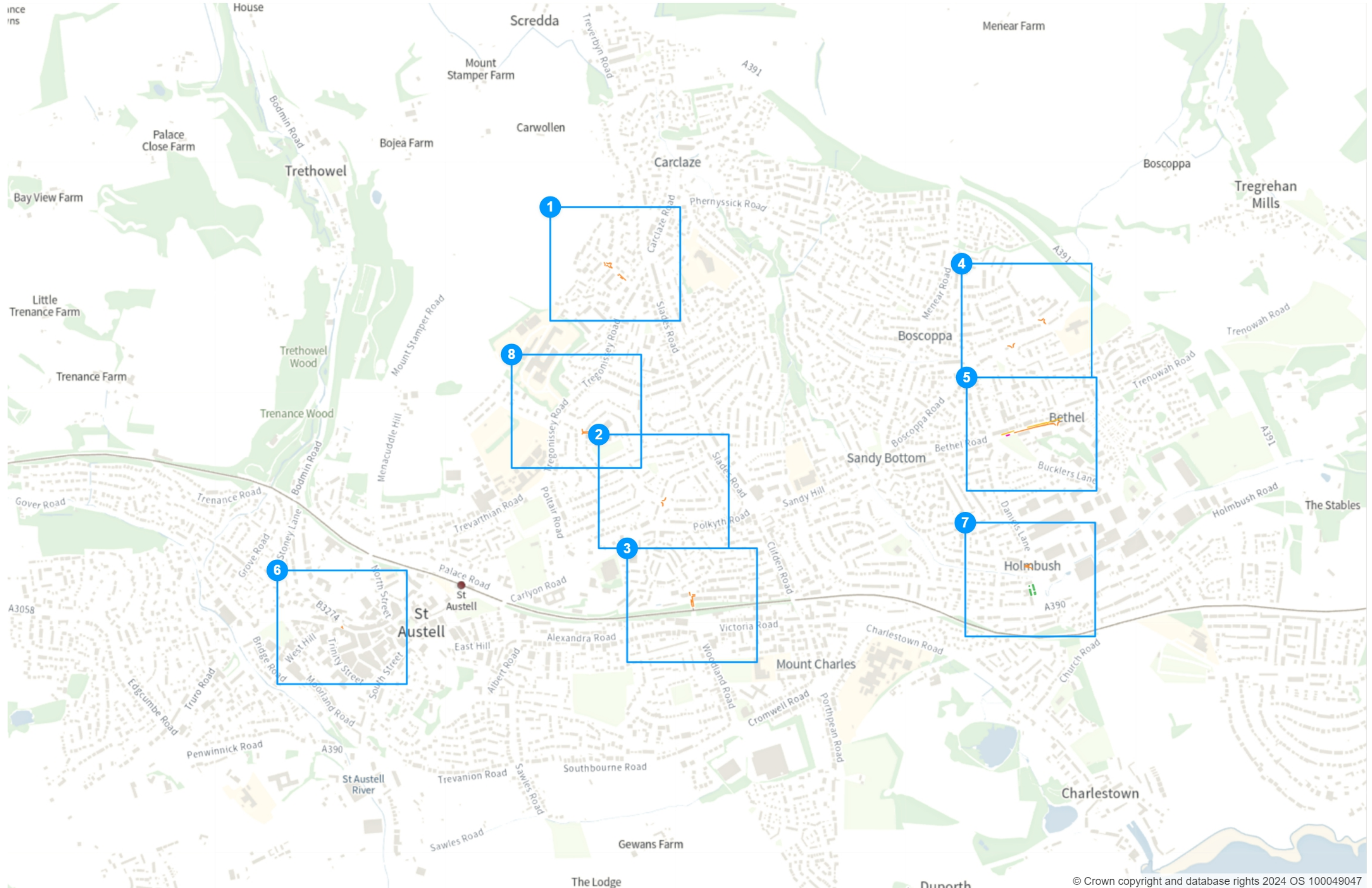
4. Save as provided in Article 5, the Map Schedules are hereby varied by the extents shown on the Map Tiles.

5. Any existing prohibitions, restrictions or designations applying to any lengths of road or sides of any lengths of road prior to this Order coming into force, which are not referenced on the Map Tiles, shall be deemed to be excluded from the aforementioned variation.

Given under the Common Seal of the Cornwall Council this 3<sup>rd</sup> day of October 2024.

**SCHEDULE**  
**Map Tiles (8 No.)**





# Static Order Guide

## Map page indicator

Shows current map number against total and indicates if the legend is split over multiple pages eg. 2a, 2b, 2c

## Change type

Indicates whether restrictions have been Added, Modified or Removed

## Coloured spots

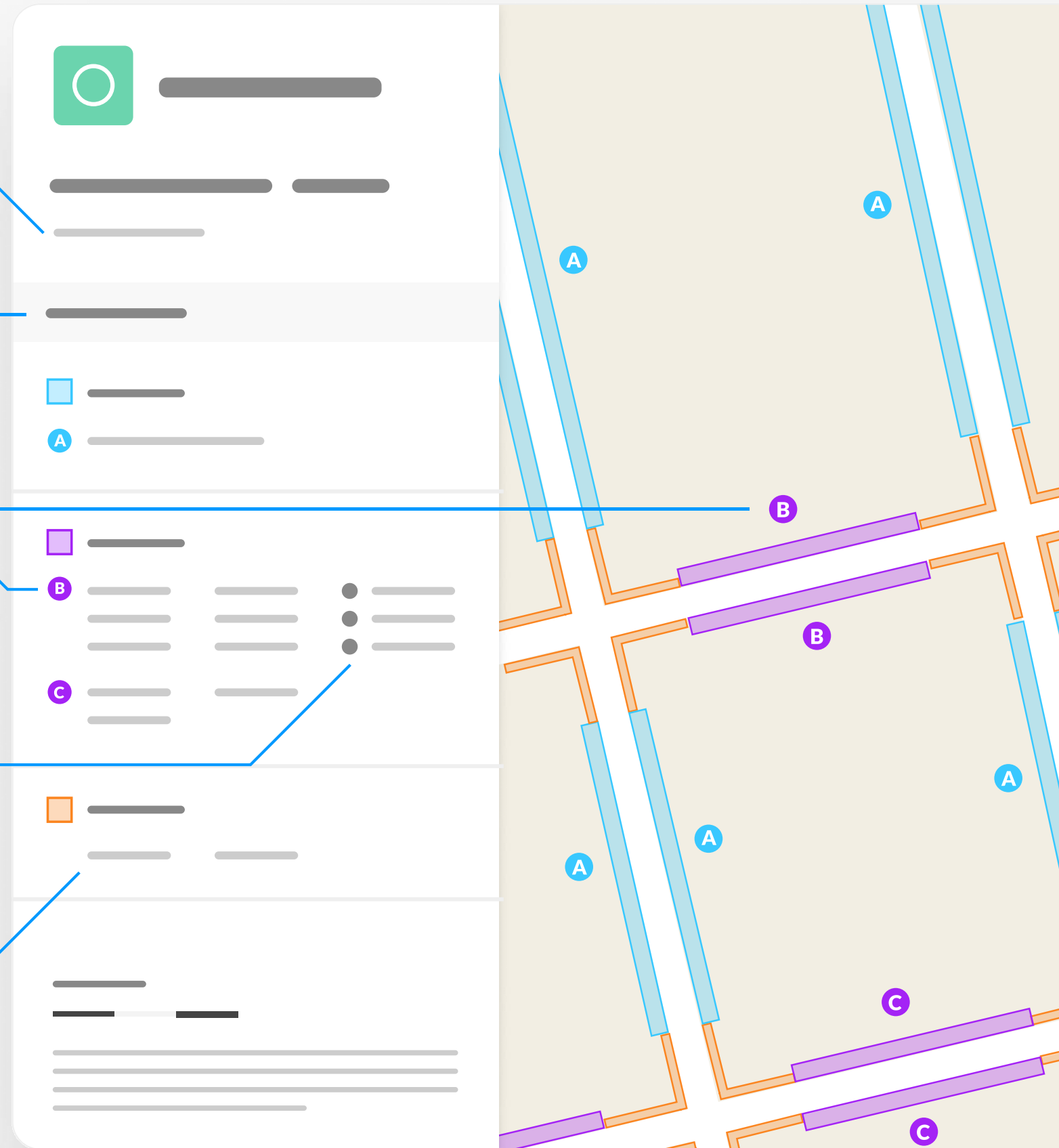
Restrictions with different attributes are marked with a lettered spot

## Restriction icons

⊕ Min stay   ⊕ Max stay   ⊘ No return   ⌚ Tariff hours  
📅 Up to   🛢 Fuel surcharge   Ⓔ Event day   ⓘ Emissions pricing

## Restriction durations

Where no months or days are specified, restrictions apply all year and all week






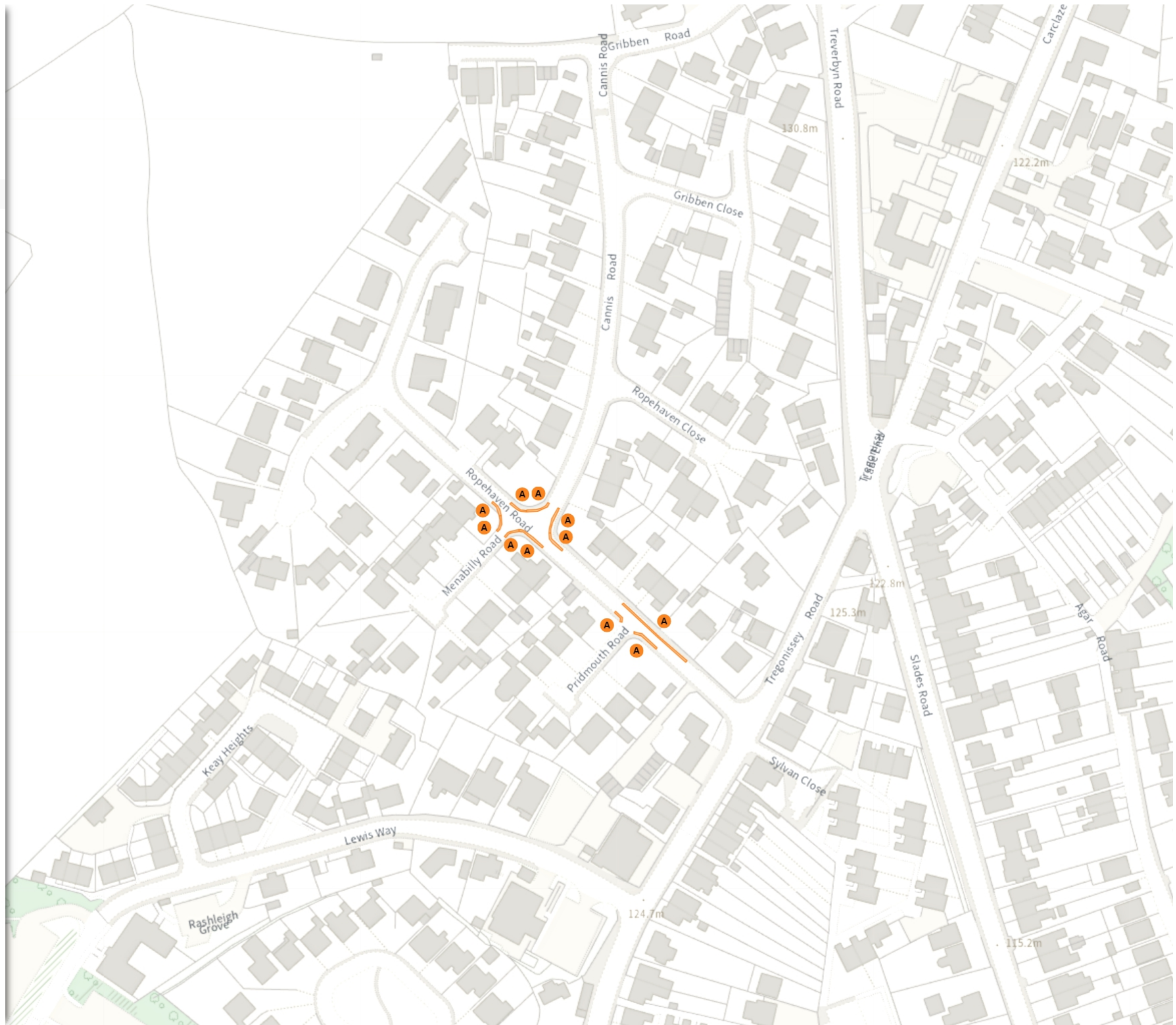
The County of Cornwall (St Austell) (Various Streets) (On-Street Parking Places and Restrictions on Waiting) (Amendment) Order 2022

Map 1 of 8

ADDED

 No waiting at any time

 At all times



Scale: 1:1250 0 20 40 60m

NW 201964.111, 53842.595 SE 202394.327, 53437.801


© Crown copyright and database rights 2024 Ordnance Survey.  
You are not permitted to copy, sub-license, distribute or sell any of this data to third parties in any form. Licence number 100049047




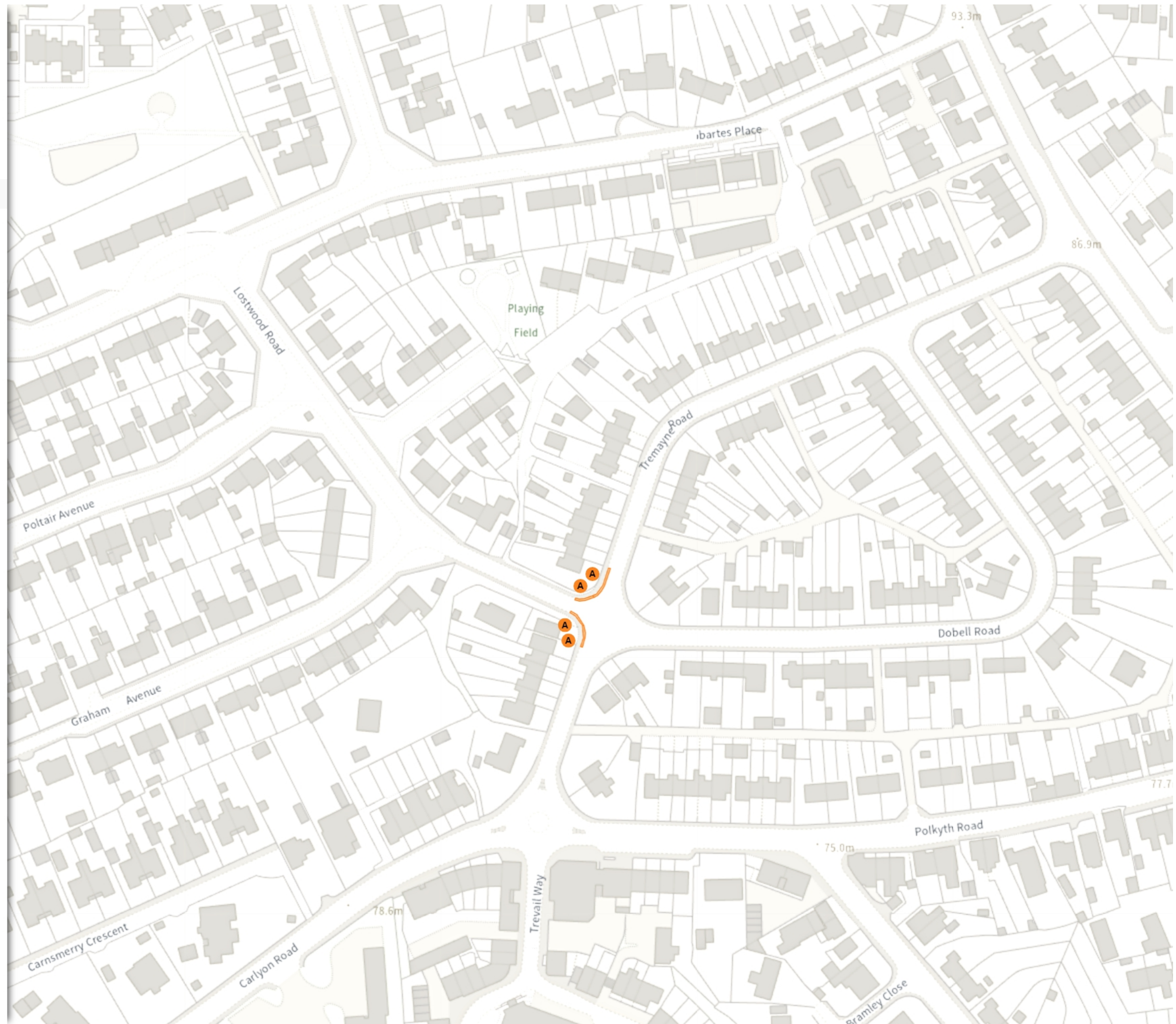
The County of Cornwall (St Austell) (Various Streets) (On-Street Parking Places and Restrictions on Waiting) (Amendment) Order 2022



Map 2 of 8

ADDED

 No waiting at any time

 At all times



 Scale: 1:1250 

NW 202100.532, 53066.924 SE 202530.825, 52662.086

© Crown copyright and database rights 2024 Ordnance Survey.  
You are not permitted to copy, sub-license, distribute or sell any of this data to third parties in any form. Licence number 100049047



The County of Cornwall (St Austell) (Various Streets) (On-Street Parking Places and Restrictions on Waiting) (Amendment) Order 2022

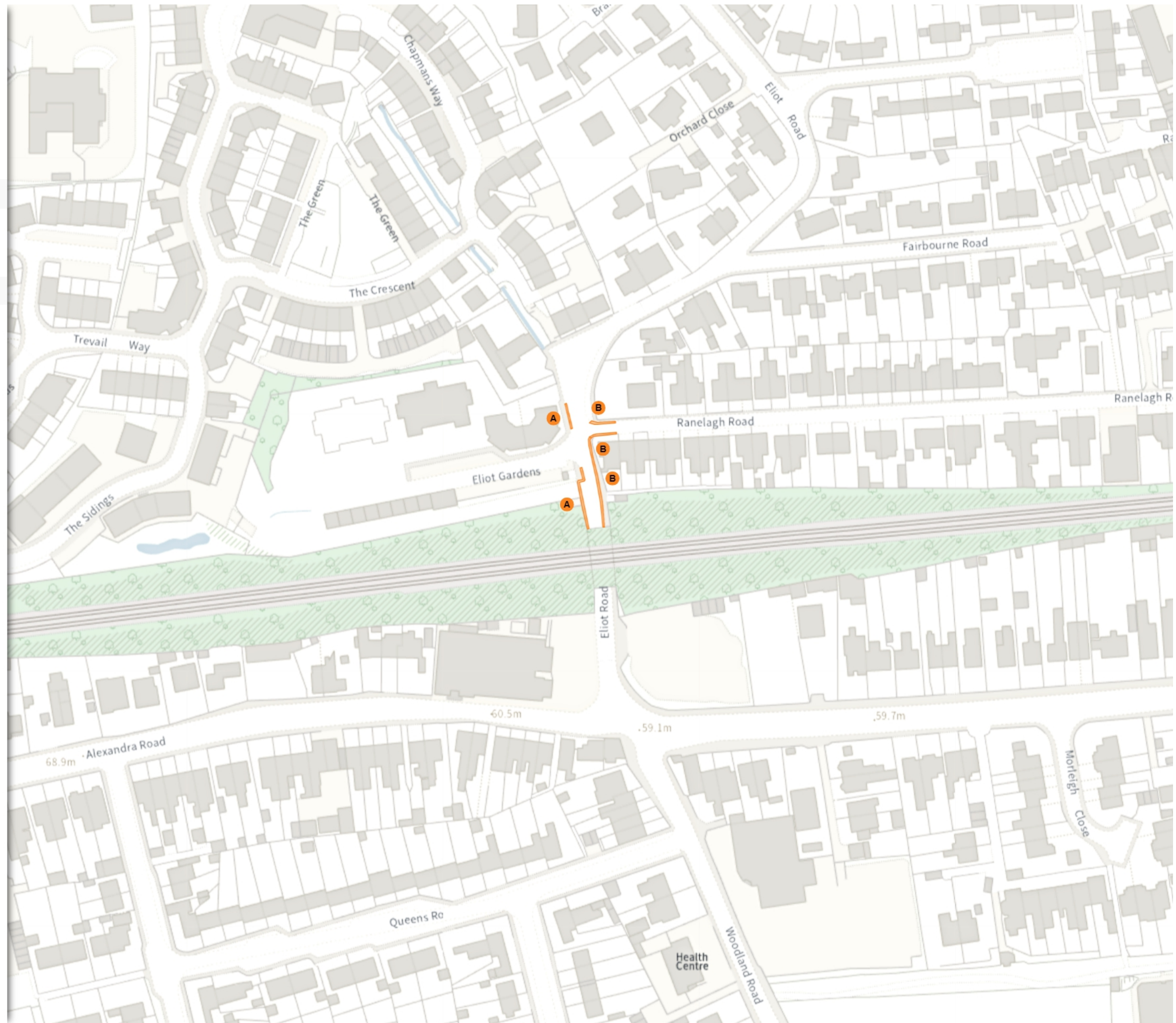
Map 3 of 8

ADDED

- No waiting at any time
- A At all times

MODIFIED

- No waiting at any time
- B At all times



Scale: 1:1250 0 20 40 60m


NW 202183.073, 52678.513 SE 202613.404, 52273.655

© Crown copyright and database rights 2024 Ordnance Survey.  
You are not permitted to copy, sub-license, distribute or sell any of this data to third parties in any form. Licence number 100049047



ADDED

 No waiting at any time

 At all times



 Scale: 1:1250 0 20 40 60m

NW 203353.57, 53599.625 SE 203783.906, 53194.933

© Crown copyright and database rights 2024 Ordnance Survey.  
You are not permitted to copy, sub-license, distribute or sell any of this data to third parties in any form. Licence number 100049047



The County of Cornwall (St Austell) (Various Streets) (On-Street Parking Places and Restrictions on Waiting) (Amendment) Order 2022

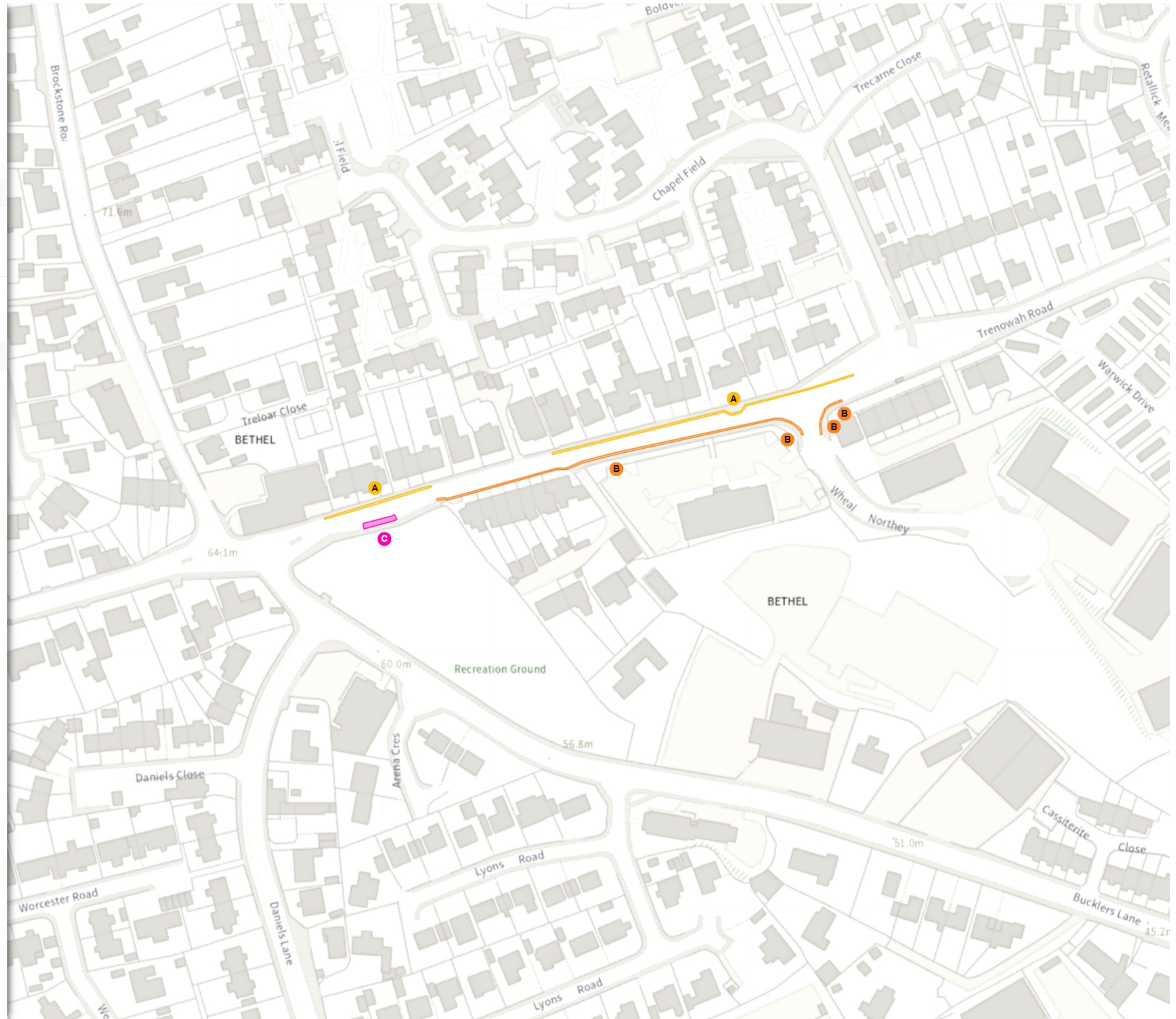
Map 5 of 8

ADDED

- No waiting
- A Mon-Sat 09:00-17:00
- No waiting at any time
- B At all times

NON-TRAFFIC ORDER ITEMS

- Bus stop
- C Mon-Sat 07:00-19:00



Scale: 1:1250 0 20 40 60m




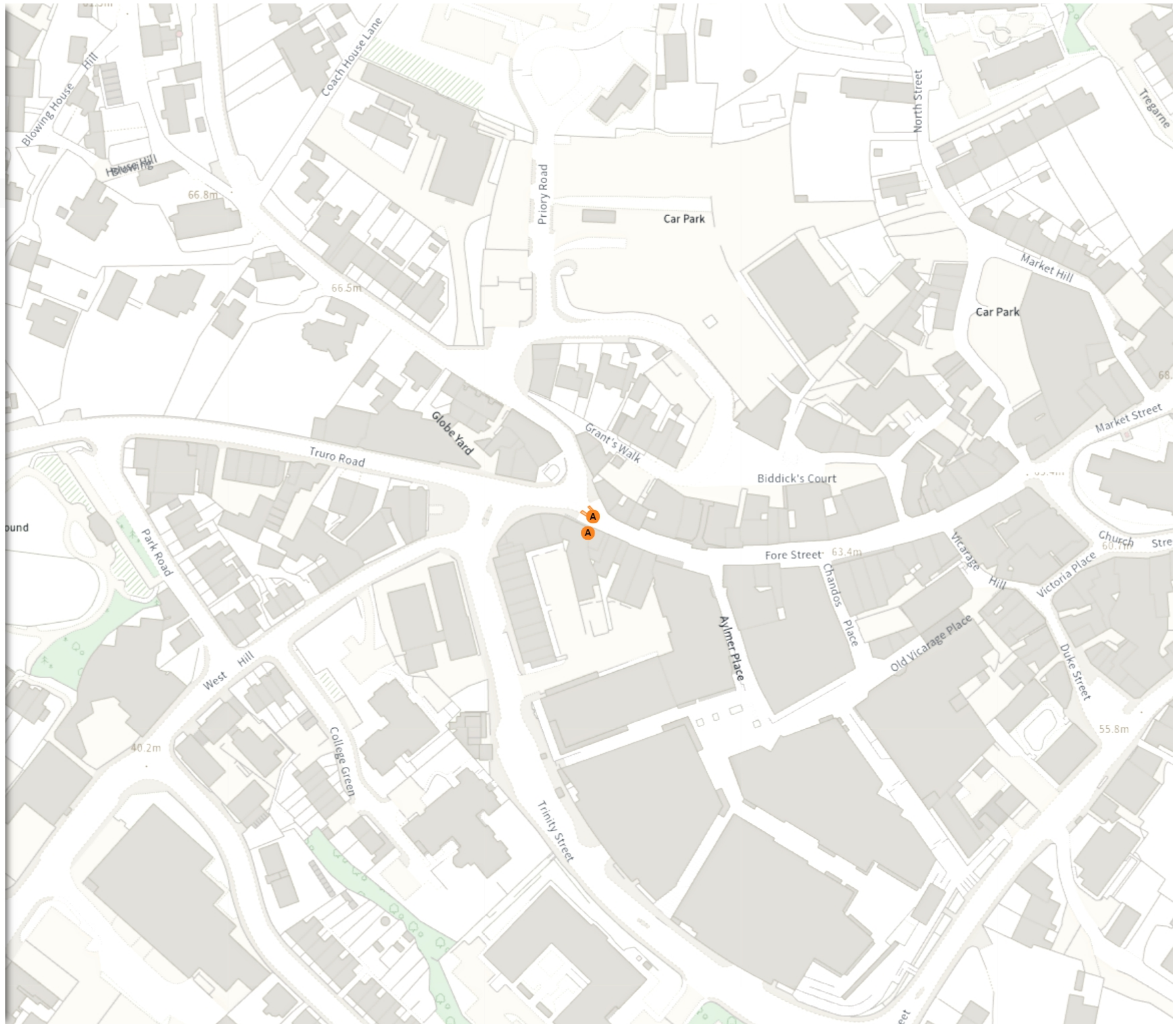
The County of Cornwall (St Austell) (Various Streets) (On-Street Parking Places and Restrictions on Waiting) (Amendment) Order 2022


Map 6 of 8

ADDED

 No waiting at any time

 At all times



Scale: 1:1250 

NW 200991.387, 52647.944 SE 201421.636, 52242.982

© Crown copyright and database rights 2024 Ordnance Survey.  
You are not permitted to copy, sub-license, distribute or sell any of this data to third parties in any form. Licence number 100049047



The County of Cornwall (St Austell) (Various Streets) (On-Street Parking Places and Restrictions on Waiting) (Amendment) Order 2022

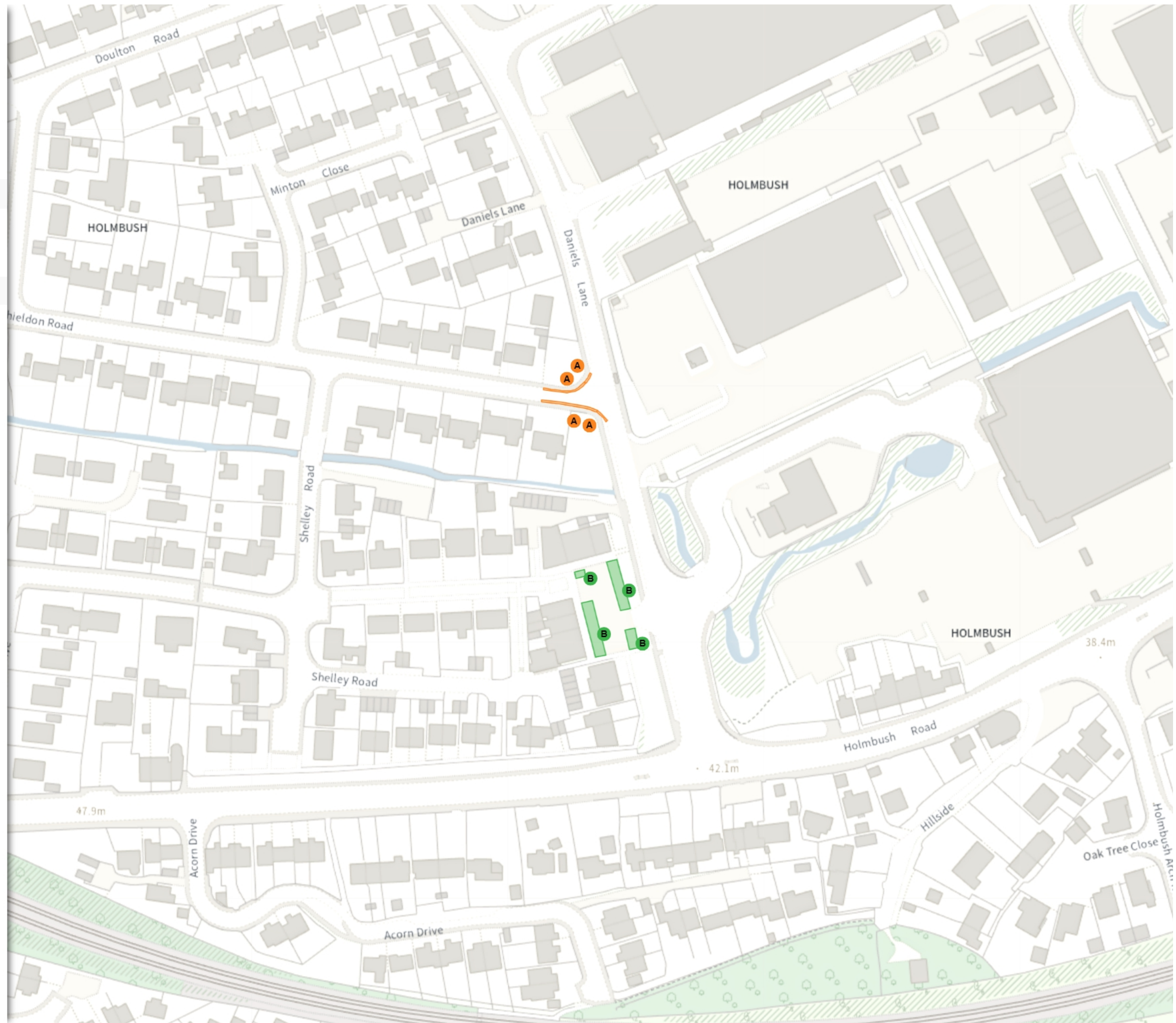
Map 7 of 8

ADDED

- No waiting at any time
- A At all times

MODIFIED

- Free parking place
- B 09:00-21:00 30m 4h



Scale: 1:1250 0 20 40 60m

NW 203333.934, 52722.299 SE 203764.344, 52317.543

© Crown copyright and database rights 2024 Ordnance Survey.  
You are not permitted to copy, sub-license, distribute or sell any of this data to third parties in any form. Licence number 100049047




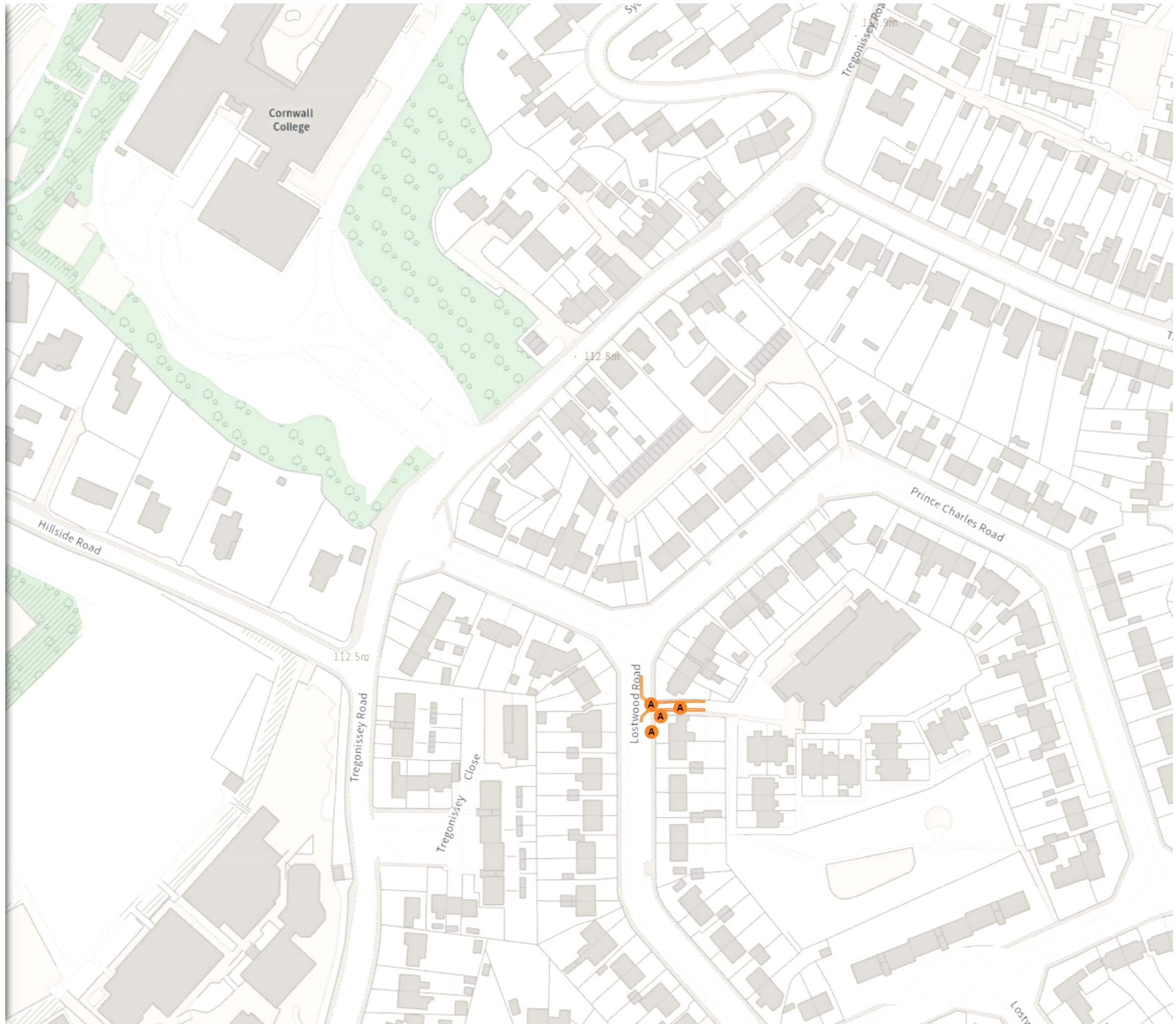
The County of Cornwall (St Austell) (Various Streets) (On-Street Parking Places and Restrictions on Waiting) (Amendment) Order 2022

Map 8 of 8

ADDED

 No waiting at any time

 At all times



 Scale: 1:1250 0 20 40 60m

NW 201814.185, 53349.569 SE 202244.432, 52944.727


© Crown copyright and database rights 2024 Ordnance Survey.  
You are not permitted to copy, sub-license, distribute or sell any of this data to third parties in any form. Licence number 100049047



072457

The Common Seal of  
THE CORNWALL COUNCIL  
was hereunto affixed  
in the presence of:



Authorised Officer   
KINGSLEY KEAT

*Certified to be a true copy*

A handwritten signature in black ink, appearing to read 'Holley King'.

*Holley King*



ROAD TRAFFIC REGULATION ACT 1984

THE COUNTY OF CORNWALL  
(ST AUSTELL) (VARIOUS STREETS)  
(ON-STREET PARKING PLACES AND RESTRICTIONS ON WAITING) (AMENDMENT)  
ORDER 2022

EDG2114