

**The County of Cornwall (Various Settlements) (School Keep Clear Entrance Markings)
(Prohibition of Stopping) Order 2023**

THE CORNWALL COUNCIL in exercise of its powers under Section 1 of the Road Traffic Regulation Act 1984 (hereinafter referred to as 'the Act of 1984') and of all other enabling powers, and after consultation with the Chief Officer of Police in accordance with Part III of Schedule 9 to the Act of 1984, hereby makes the following Order:

1. This Order shall come into force on the 23rd day of February 2023 and may be cited as "The County of Cornwall (Various Settlements) (School Keep Clear Entrance Markings) (Prohibition of Stopping) Order 2023".
2. The sole effect of this Order is to reproduce and continue in force indefinitely the provisions of a previous experimental Order made under Section 9 of the Act of 1984, 'The County of Cornwall (Various Settlements) (School Keep Clear Entrance Markings) (Prohibition of Stopping) (Experimental) Order 2021'.
3. The County of Cornwall (Various Settlements) (School Keep Clear Entrance Markings) (Prohibition of Stopping) Order 2017 shall have effect as though:

In the First Schedule relating to No stopping at any time on school keep clear markings:

Falmouth

After the word 'Fal_02' the following new Drawing No. was inserted:

School Name	Drawing No.
Constantine Primary School	Fal_14

Helston

The following new school was inserted:

School Name	Drawing No.
St Keverne Community Primary School	Hel_19

Newquay

The following new school was inserted:

School Name	Drawing No.
Nansledan Primary School	New_10

St Austell

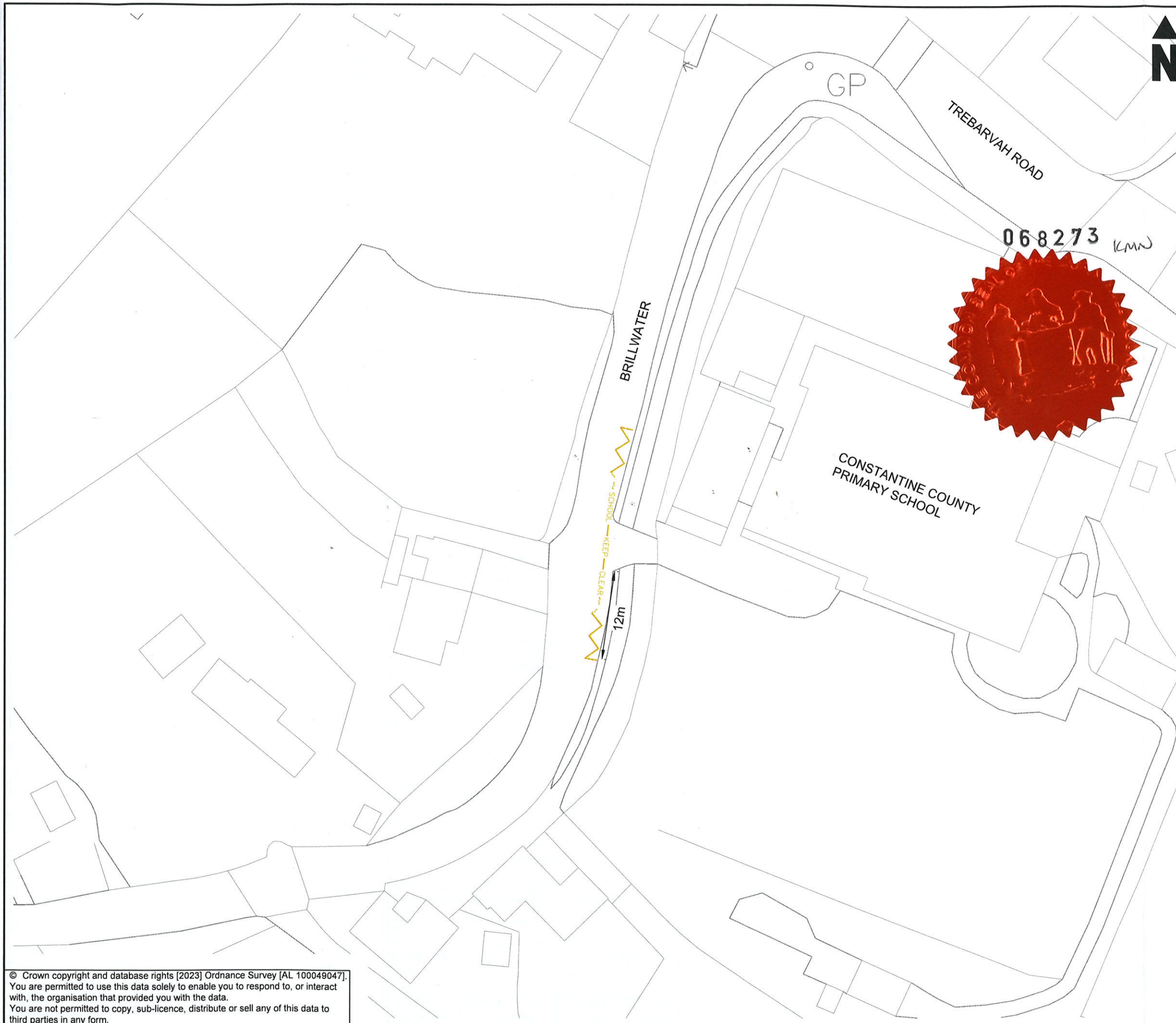
The following new school was inserted:

School Name	Drawing No.
Whitemoor Infant and Junior School	Aus_22

In the Second Schedule relating to Plans showing locations of School Keep Clear areas referred to in this Order:

The following new plans were inserted:

Given under the Common Seal of the Cornwall Council this 14TH day of FEBRUARY 2023.



© This drawing is Copyright. It should not be relied on or used in circumstances other than those for which it was originally prepared and for which CORMAC Ltd was originally commissioned. CORMAC Ltd accepts no responsibility for this drawing to any party other than the person(s) by whom it was commissioned.

NOTES:

1. All dimensions are in metres unless otherwise stated.
2. Do not scale from this drawing.

The County of Cornwall (Various Settlements) (School Keep Clear Entrance Markings) (Prohibition of Stopping) Order 2023

CR01	13.02.23	First Issue
REV	DATE	NATURE OF REVISION

REVISIONS



PROJECT TITLE:
Second Schedule
School Keep Clear, Road Marking

DRAWING TITLE:
Constantine County Primary School
Constantine, Falmouth
Location Plan

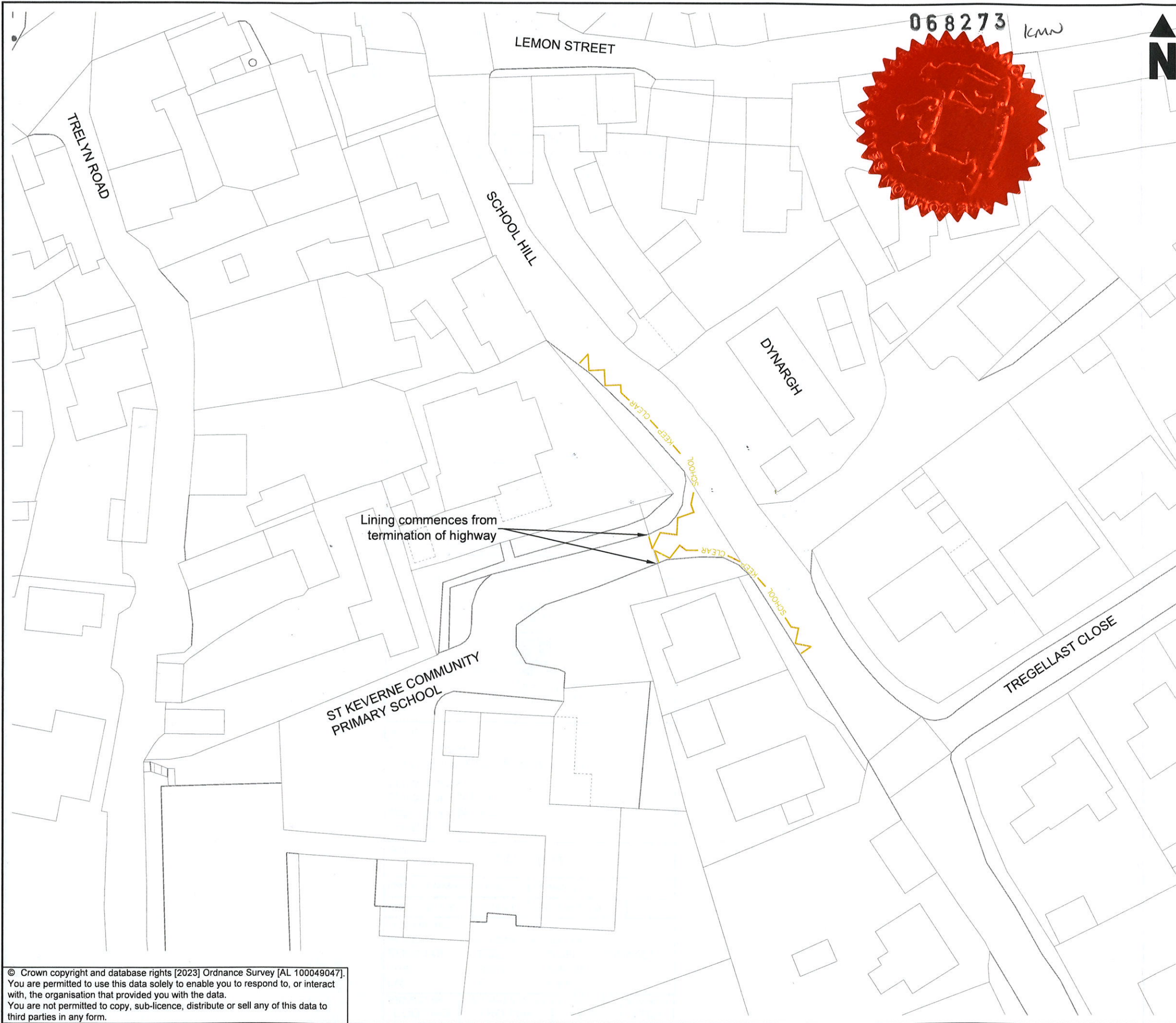
SCALE:
1:500 @ A3

PROJECT MANAGER: AJB		DRAWN BY: GL	
CHECKED: AJB	10.02.23	APPROVED: SA	10.02.23

DRAWING NO:			
PROJECT	ORIGINATOR	VOLUME	LOCATION
EDG1149	- CSL	- HGN	- SW727293 -
TYPE	ROLE	NUMBER	
LN	- D	- Fal_14	

PROJECT REF:	DRAWING STATUS:	SUITABILITY:	REVISION:
EDG1149	TRO Plan	CR	CR01

© Crown copyright and database rights [2023] Ordnance Survey [AL 100049047].
You are permitted to use this data solely to enable you to respond to, or interact with, the organisation that provided you with the data.
You are not permitted to copy, sub-licence, distribute or sell any of this data to third parties in any form.



© Crown copyright and database rights [2023] Ordnance Survey [AL 100049047].
You are permitted to use this data solely to enable you to respond to, or interact with, the organisation that provided you with the data.
You are not permitted to copy, sub-licence, distribute or sell any of this data to third parties in any form.

© This drawing is Copyright. It should not be relied on or used in circumstances other than those for which it was originally prepared and for which CORMAC Ltd was originally commissioned. CORMAC Ltd accepts no responsibility for this drawing to any party other than the person(s) by whom it was commissioned.

- NOTES:
1. All dimensions are in metres unless otherwise stated.
 2. Do not scale from this drawing.

The County of Cornwall (Various Settlements) (School Keep Clear Entrance Markings) (Prohibition of Stopping) Order 2023

CR01	13.02.23	First Issue
REV	DATE	NATURE OF REVISION

REVISIONS

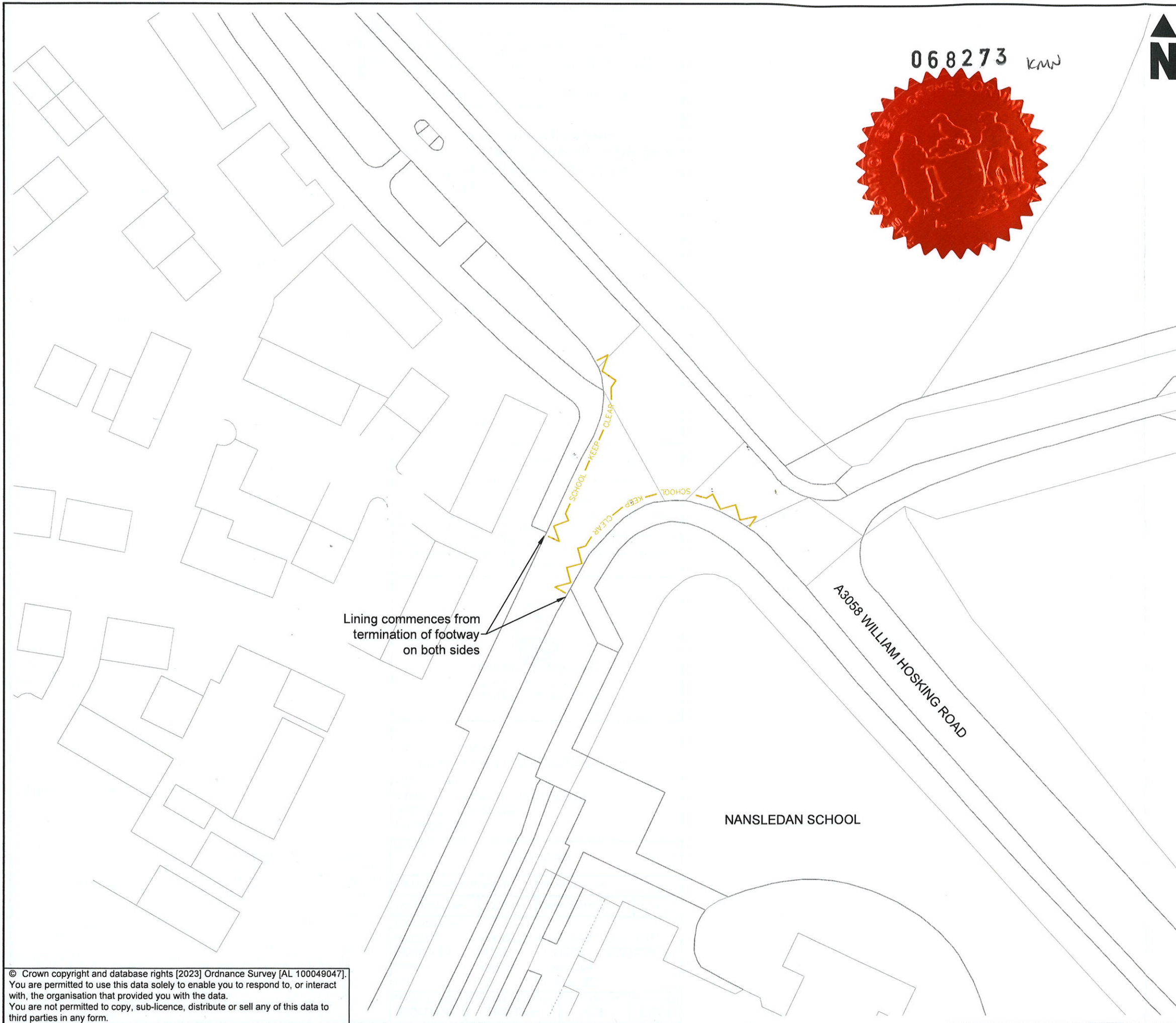
CORMAC

PROJECT TITLE:
Second Schedule
School Keep Clear, Road Marking

DRAWING TITLE:
St Keverne Community Primary School
St Keverne, Helston
Location Plan

SCALE: 1:500 @ A3

PROJECT MANAGER: AJB		DRAWN BY: GL	
CHECKED: AJB	10.02.23	APPROVED: SA	10.02.23
DRAWING NO:			
PROJECT	ORIGINATOR	VOLUME	LOCATION
EDG1149	- CSL	- HGN	- SW791211 -
TYPE	ROLE	NUMBER	
LN	- D	- Hel_19	
PROJECT REF:	DRAWING STATUS:	SUITABILITY:	REVISION:
EDG1149	TRO Plan	CR	CR01



© This drawing is Copyright. It should not be relied on or used in circumstances other than those for which it was originally prepared and for which CORMAC Ltd was originally commissioned. CORMAC Ltd accepts no responsibility for this drawing to any party other than the person(s) by whom it was commissioned.

NOTES:

1. All dimensions are in metres unless otherwise stated.
2. Do not scale from this drawing.

The County of Cornwall (Various Settlements) (School Keep Clear Entrance Markings) (Prohibition of Stopping) Order 2023

CR01	13.02.23	First Issue
REV	DATE	NATURE OF REVISION

REVISIONS

CORMAC

PROJECT TITLE:
Second Schedule
School Keep Clear, Road Marking

DRAWING TITLE:
Nansledan School
Nansledan, Newquay
Location Plan

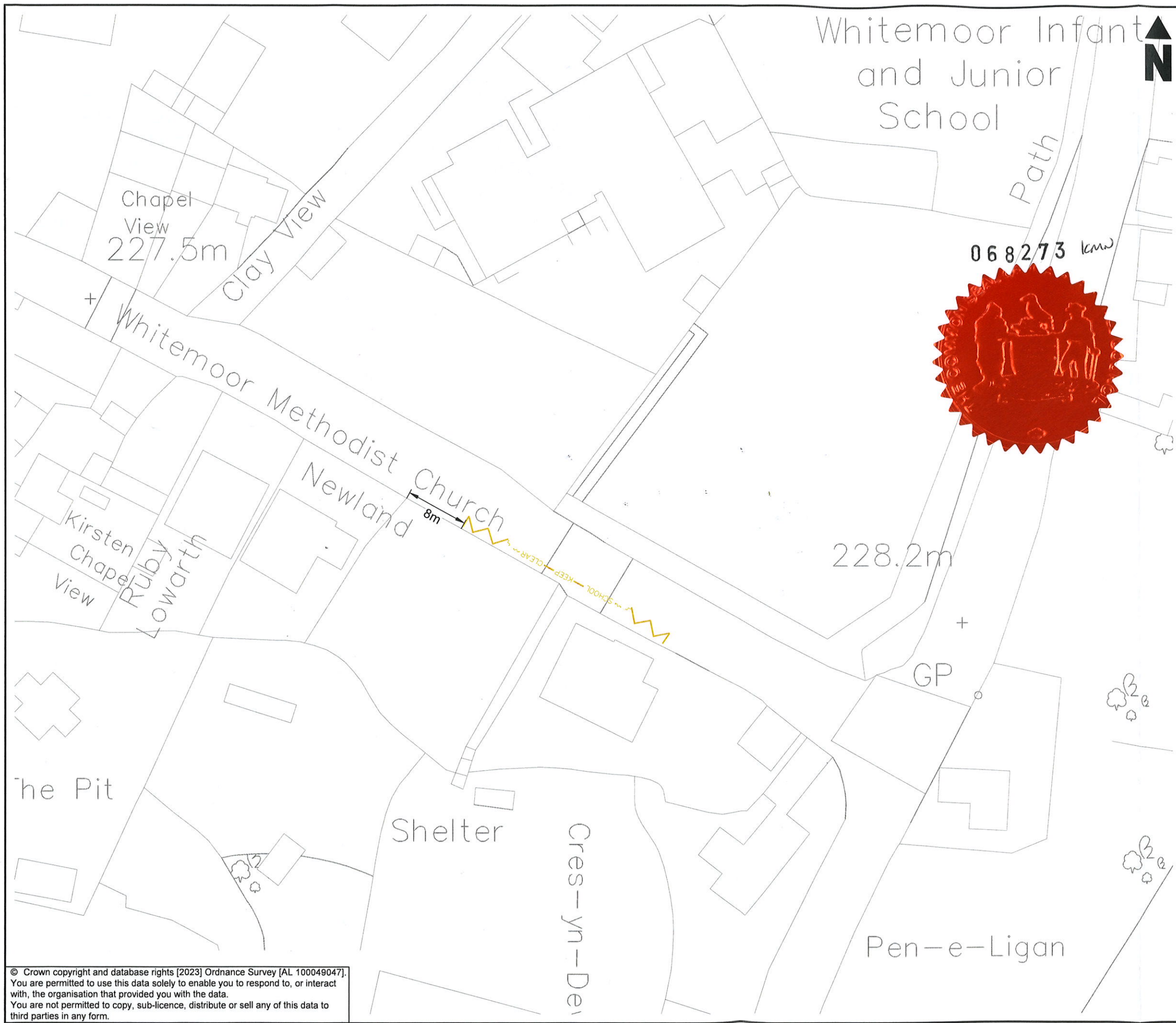
SCALE:
1:500 @ A3

PROJECT MANAGER: AJB		DRAWN BY: GL	
CHECKED: AJB	10.02.23	APPROVED: SA	10.02.23

DRAWING NO:			
PROJECT	ORIGINATOR	VOLUME	LOCATION
EDG1149	- CSL	- HGN	- SW844612 -
TYPE	ROLE	NUMBER	
LN	- D	- New_10	

PROJECT REF:	DRAWING STATUS:	SUITABILITY:	REVISION:
EDG1149	TRO Plan	CR	CR01

© Crown copyright and database rights [2023] Ordnance Survey [AL 100049047].
You are permitted to use this data solely to enable you to respond to, or interact with, the organisation that provided you with the data.
You are not permitted to copy, sub-licence, distribute or sell any of this data to third parties in any form.



Whitemoor Infant and Junior School



© This drawing is Copyright. It should not be relied on or used in circumstances other than those for which it was originally prepared and for which CORMAC Ltd was originally commissioned. CORMAC Ltd accepts no responsibility for this drawing to any party other than the person(s) by whom it was commissioned.

- NOTES:**
1. All dimensions are in metres unless otherwise stated.
 2. Do not scale from this drawing.

The County of Cornwall (Various Settlements) (School Keep Clear Entrance Markings) (Prohibition of Stopping) Order 2023

CR01	13.02.23	First Issue
REV	DATE	NATURE OF REVISION
REVISIONS		



PROJECT TITLE:
Second Schedule
School Keep Clear, Road Marking

DRAWING TITLE:
Whitemoor Infant & Junior School
Whitemoor, St Austell
Location Plan

SCALE: 1:500 @ A3

PROJECT MANAGER: AJB		DRAWN BY: GL	
CHECKED: AJB	10.02.23	APPROVED: SA	10.02.23

DRAWING NO:			
PROJECT	ORIGINATOR	VOLUME	LOCATION
EDG1149	- CSL	- HGN	- SW970573 -
TYPE	ROLE	NUMBER	
LN	- D	- Aus_22	

PROJECT REF:	DRAWING STATUS:	SUITABILITY:	REVISION:
EDG1149	TRO Plan	CR	CR01

© Crown copyright and database rights [2023] Ordnance Survey [AL 100049047].
You are permitted to use this data solely to enable you to respond to, or interact with, the organisation that provided you with the data.
You are not permitted to copy, sub-licence, distribute or sell any of this data to third parties in any form.

068273

The Common Seal of
THE CORNWALL COUNCIL
was hereunto affixed
in the presence of:



Authorised Officer K.M. Nicholls
KATRINA NICHOLS

Certified to be a true copy

A handwritten signature in black ink, appearing to read 'Holley King'. The signature is stylized with a large 'H' and a long, sweeping tail.

Holley King

ROAD TRAFFIC REGULATIONS ACT 1984

THE COUNTY OF CORNWALL (VARIOUS SETTLEMENTS)
(SCHOOL KEEP CLEAR ENTRANCE MARKINGS)
(PROHIBITION OF STOPPING) ORDER 2023