

COLCHESTER BOROUGH COUNCIL



The Colchester Borough (Footpaths 135 and 136, Childwell Alley/Simons Lane, Colchester) (Revocation of Prohibition of Cycling) Order 2003


The Colchester Borough Council ("the Council") pursuant to arrangements made under Section 101 of the Local Government Act 1972 with the Essex County Council in exercise of the powers conferred on that County Council under Sections 1(1), 2(1) to (3), and 4(2) of and Part IV of Schedule 9 to the Road Traffic Regulation Act 1984 ("the Act") and of all other enabling powers and after consultation with the Chief Officer of Police in accordance with Part III of Schedule 9 to the Act hereby makes the following Order:-

1. This Order may be cited as the Colchester Borough (Footpaths 135 and 136, Childwell Alley/Simons Lane, Colchester) (Revocation of Prohibition of Cycling) Order 2003 and shall come into operation on 22 September 2003.
2. The Borough of Colchester (Various Footpaths) (Prohibition of Cycling) Order 1958 is hereby varied to the extent detailed in the Schedule to this Order.
3. The prohibitions and restrictions imposed by this Order shall be in addition to and not in derogation from any restriction or requirement imposed by any regulations made or having effect as if made under the Act or by or under any other enactment.

DATED this 11th day of September 2003

The COMMON SEAL of COLCHESTER)
BOROUGH COUNCIL was hereunto)
Affixed in the presence of:-)


Mayor

Proper Officer



ENTERED IN LOCAL REGISTER No.

367103

SCHEDULE

The Borough of Colchester (Various Footpaths) (Prohibition of Cycling) Order 1958 is varied as follows:-

The Schedule – Lengths of footpath or bridleway in the borough of Colchester

Delete "Footpaths 134, 135 and 136 – between the footbridge over the railway line and Magdalen Street and St Mary Magdalen Church" and insert:-

"Footpath 134 – for its entire length (i.e. the footbridge over the railway line), and Footpath 136 – from a point in line with the northern boundary of No.15 Magdalen Green in a general southerly direction to its junction with Magdalen Street"