

THE BOROUGH COUNCIL OF CALDERDALE
(WAITING AND LOADING AND PARKING PLACES) (HALIFAX)
(CONSOLIDATION) ORDER 2008 (VARIATION NO.1) ORDER 2012


THE BOROUGH COUNCIL OF CALDERDALE
(WAITING AND LOADING AND PARKING PLACES) (HALIFAX)
(CONSOLIDATION) ORDER 2008 (VARIATION NO.1) ORDER 2012

The Borough Council of Calderdale in exercise of its powers under Section 1, 2, 4, 32, 35, 53 and Part IV of Schedule 9 of the Road Traffic Regulation Act 1984, (hereinafter referred to as "the Act of 1984") and of all other enabling powers, and after consultation with the Chief Officer of Police in accordance with Part III and Part IV of Schedule 9 to the Act of 1984, hereby makes the following Variation Order to The Borough Council of Calderdale (Waiting and Loading and Parking Places) (Halifax) (Consolidation) Order 2008

1. This Order may be cited as The Borough Council of Calderdale (Waiting and Loading and Parking Places) (Halifax) (Consolidation) Order 2008 (Variation No. 1) Order 2012 and will come into operation on 20th August 2012.
2. The Borough Council of Calderdale (Halifax) (Consolidation) Order 2008 (hereinafter referred to as "the Order") shall be varied as follows:-
 - i. The items in Table A to this Order are to be added to Schedule 3.01 of the Order and the effect of this will be no waiting at any time and no loading at any time on the streets listed in the said schedule
 - ii. The items in Table B to this Order are to be added to Schedule 5.01 of the Order and the effect of this will be no waiting at any time on the streets listed in the said schedule

- iii. The items in Table C to this Order are to be added to Schedule 11.01 of the Order and the effect of this will be to introduce Resident Parking place all days all hours on the streets listed in the said schedule.
 - iv. The items in Table D to this Order are to be added to Schedule 15.02 of the Order and the effect of this will be to introduce School Clearway (no stopping on school keep clear) Monday – Friday 8:00am to 6:00pm on the streets listed in the said schedule
3. Except as hereinbefore provided in this Variation Order the provisions and articles of “the Order” shall remain in force.
4. The provisions imposed by this Order shall be in addition to and not in derogation of any restrictions or requirements imposed by any Regulations made or having effect as if made under the Act of 1984 or by or under any other enactment.

THE CORPORATE COMMON SEAL)
of **THE BOROUGH COUNCIL OF**)
CALDERDALE was hereunto affixed)
on the 15th August 2022 in the)
presence of: -)


PRINCIPAL SOLICITOR





Table A
No Waiting at any time and No Loading at any time
Schedule 3.01

<u>Item</u>	<u>Column 1 Road</u>	<u>Column 2 Extent</u>
1	Holdsworth Road	the south-east side from a point 10 metres north east of its junction with the projected north eastern kerbline of Holdsworth Road (section between Brow Lane & Shay Lane) in a north easterly direction for a distance of 22 metres

Table B
No waiting at any time
Schedule 5.01

<u>Item</u>	<u>Column 1 Road</u>	<u>Column 2 Extent</u>
1	Brow Lane	both sides from its junction with Holdsworth Road in a northerly direction for a distance of approximately 15 metres measured along its centre line
2	Heathy Lane	<p>the north side from its junction with the projected north western kerbline of Shay Lane in a north westerly direction for a distance of approximately 69 metres</p> <p>the south side from its junction with the projected north western kerbline of Shay Lane in a north westerly direction for a distance of 10 metres</p>
3	Holdsworth Road	<p>the east side from a point approximately 135 metres north east of its junction with the projected south eastern kerbline of Shay Lane (southern junction) in a northerly direction for a distance of 33 metres</p> <p>the east & north-east side from a point 12 metres south of its junction with the eastern kerbline of Brow Lane in a generally north westerly direction for a distance of approximately 62 metres</p> <p>the north side from its junction with the projected south eastern kerbline of Shay Lane (southern junction) in a easterly direction for a distance of approximately 64 metres</p> <p>the north-west side from its junction with Shay Lane (northern junction) in a north easterly direction for a distance of approximately 100 metres</p> <p>the south & east side from its junction with the projected south eastern kerbline of Shay Lane (southern junction) in a easterly then north easterly direction for a distance of approximately 118 metres</p> <p>the south-east side from a point 32 metres north east of its junction with the projected north eastern kerbline of Holdsworth Road (section between Brow Lane & Shay Lane) in a north easterly direction for a distance of approximately 122 metres</p>

Schedule 5.01 (continued)

<u>Item</u>	<u>Column 1 Road</u>	<u>Column 2 Extent</u>
4	Shay Lane	<p>the south-west side from its junction with the south eastern kerbline (northern junction) of Shay Lane in a south easterly direction for a distance of approximately 129 metres</p> <p>both sides from a point 10 metres south west its junction with the projected southern kerbline of Heathy Lane in a north easterly direction to its junction with Holdsworth Road (northern junction) (a distance of approximately 200 metres) measured along its centre line</p>

Table C
Resident Parking place all days all hours
Schedule 11.01

ITEM	Column 1	Column 2	Column 3	Column 4	Column 5	Column 6	Column 7
	Part of Road Authorised to be used as a Street Parking Place	Position in which vehicles may wait	Classes of vehicles permitted to use Parking Places	Person Authorised to use Parking Place	Days of operation of Parking Place	Hours of operation of Parking Place	Maximum period for which vehicle may wait
1	That part of Holdsworth Road, the north-west side which extends from a point 64 metres east of its junction with the projected south eastern kerbline of Shay Lane (southern junction) in a north easterly direction for a distance of 43 metres and which has a constant width of 1.8 metres	Wholly within the limits of the parking place as marked on the carriageway in accordance with a road marking as indicated by diagram 1028.4 in Schedule 6 of The Traffic Signs Regulations and General Directions 2002	All classes of motor vehicle other than vehicles in excess of 3.5 tonnes gross weight	A person whose usual residence is at premises, the postal address of which is 5 - 11 Holdsworth Road or any other person to whom a special parking permit has been issued by the Council for use in that behalf	All Days	All hours	Not Applicable

Table D
School Clearway (No Stopping on School Keep Clear) Mon-Fri 8am-6pm
Schedule 15.02

<u>Item</u>	<u>Column 1 Road</u>	<u>Column 2 Extent</u>
1	Shay Lane	The north-west side from a point 66 metres north east of the projected northern kerbline of Heathy Lane in a north easterly direction for a distance of 37 metres