

THE BOROUGH COUNCIL OF CALDERDALE
(WAITING AND LOADING AND PARKING PLACES) (SOWERBY BRIDGE)
(CONSOLIDATION) ORDER 2008 (VARIATION NO.4) ORDER 2010


THE BOROUGH COUNCIL OF CALDERDALE
(WAITING AND LOADING AND PARKING PLACES) (SOWERBY BRIDGE)
(CONSOLIDATION) ORDER 2008 (VARIATION NO.4) ORDER 2010

The Borough Council of Calderdale in exercise of its powers under Section 1, 2, 4, 32, 35, 45, 46, 47, 53 and Part IV of Schedule 9 of the Road Traffic Regulation Act 1984, (hereinafter referred to as "the Act of 1984") and of all other enabling powers, and after consultation with the Chief Officer of Police in accordance with Part III and Part IV of Schedule 9 to the Act of 1984, hereby makes the following Variation Order to The Borough Council of Calderdale (Waiting and Loading and Parking Places) (Sowerby Bridge) (Consolidation) Order 2008.

1. This Order may be cited as The Borough Council of Calderdale (Waiting and Loading and Parking Places) (Sowerby Bridge) (Consolidation) Order 2008 (Variation No. 4) Order 2010 and will come into effect on 02 May 2011.
2. The Borough Council of Calderdale (Sowerby Bridge) (Consolidation) Order 2008 (hereinafter referred to as "the Order") shall be varied as follows: -
 - i. The items in Table A to this Order are to be added to Schedule 5.01 of the Order and the effect of this will be to no waiting at any time on the streets listed in the said schedule.
 - ii. The items in Table B to this Order are to be added to Schedule 7.06 of the Order and the effect of this will be to no waiting Monday – Friday 8.15 am – 9.15 am and 2.30pm – 4pm on the street listed in the said schedule.

- iii. The items in Table C to this Order are to be added to Schedule 15.01 of the Order and the effect of this will be to create a School Clearway (No Stopping on School Keep Clear) Monday to Friday 8.15am – 9.15am and 2.30pm – 4.00pm on the streets listed in the said schedule.
3. Except as hereinbefore provided in this Variation Order the provisions and articles of “the Order” shall remain in force.
4. The provisions imposed by this Order shall be in addition to and not in derogation of any restrictions or requirements imposed by any Regulations made or having effect as if made under the Act of 1984 or by or under any other enactment.

THE CORPORATE COMMON SEAL)
of **THE BOROUGH COUNCIL OF**)
CALDERDALE was hereunto affixed)
on the 27th day of April 2011 in the)
presence of: -)


IAN R HUGHES
HEAD OF THE COUNCIL AND
PARTNERSHIP SERVICES





TABLE A

No waiting at any time
Schedule 5.01

<u>Item</u>	<u>Column 1 Road</u>	<u>Column 2 Extent</u>
1	Longmeadow	both sides from its junction with Stainland Road in a northerly direction for a distance of approximately 10 metres measured along the centre line.
2	Scammonden Road	<p>the north-east side from a point approximately 106 metres north-west of the intersection of its projected north-eastern kerbline with the projected southern kerbline of Stainland Road in a south-easterly direction to a point approximately 56 metres south-east of said intersection, a distance of approximately 162 metres.</p> <p>the south-west side from a point approximately 56 metres north-west of its junction with Stainland Road in a south-easterly direction to a point approximately 15 metres south-east of its junction with Stainland Road, a distance of approximately 75.9 metres.</p>
3	Stainland Road	<p>both sides from a point approximately 18 metres east of its junction with Scammonden Road in a westerly direction to a point approximately 18 metres west of said junction, a distance of approximately 43 metres.</p> <p>the north side from a point approximately 86.06 metres west of its intersection with Scammonden Road in a westerly direction for a distance of approximately 30 metres.</p>

TABLE B

No Waiting Mon-Fri 8.15am-9.15am and 2.30pm-4pm
Schedule 7.06

<u>Item</u>	<u>Column 1 Road</u>	<u>Column 2 Extent</u>
1	Stainland Road	the south side from a point approximately 18 metres west of its junction with Scammonden Road in a westerly direction for a distance of approximately 98 metres.

TABLE C

**School Clearway (No Stopping on School Keep Clear) Mon-Fri 8.15am-9.15am and
2.30pm-4pm
Schedule 15.01**

<u>Item</u>	<u>Column 1 Road</u>	<u>Column 2 Extent</u>
1	Scammonden Road	the south-west side from a point approximately 99.56 metres north-west of its junction with Stainland Road in a south-easterly direction for a distance of approximately 43.56 metres. the north side from a point approximately 30.50 metres west of its junction with Scammonden Road in a westerly direction for a distance of approximately 31.56 metres in a westerly direction.
2	Stainland Road	