

- (a) a Disabled Person's Vehicle on which is displayed in the relevant position a Disabled Persons Badge, and
  - (b) wholly within the limits of the parking place.
- 4. A driver of a vehicle shall not use a parking place:-
  - (a) so as unreasonably to prevent access to any premises adjoining the road, or the use of the road by other persons, or so as to be a nuisance;
  - (b) when for preventing obstruction of the road the Council shall by order or by notice made on the occasion of any public procession, rejoicing or illumination or when the roads are thronged or liable to be obstructed have closed that parking place and exhibited notice of such closing on or near the parking place.
- 5. The driver of a motor vehicle using a parking place shall stop the engine as soon as the vehicle is in a position in the parking place, and shall not start the engine except when about to change the position of the vehicle in or to depart from the parking place.
- 6. No person shall use a vehicle, while it is in a parking place, in connection with the sale of any article to persons in or near the parking place or in connection with the selling or offering for hire of his skill or service.
- 7. Subject to the proviso hereto, when a vehicle is left in a parking place in contravention of any of the provisions contained in Articles 3 and 4 of this Order a person authorised in that behalf by the Council may remove the vehicle or arrange for it to be removed from that parking place provided that when a vehicle is waiting in a parking place in contravention of the provisions of Articles 3 and 4 of this Order, a person authorised in that behalf by the Council may alter or cause to be altered the position of the vehicle in order that its position shall comply with that provision.
- 8. Any person removing a vehicle or altering its position by virtue of the last preceding Article of this Order may do so by towing or driving the vehicle or in such other manner as he may think necessary and may take such measures in relation to the vehicle as he may think necessary to enable him to remove it or alter its position, as the case may be.
- 9. When a person authorised by the Council removes or makes arrangements for the removal of a vehicle from a parking place by virtue of Article 7 of this Order, he shall make such arrangements as may be reasonably necessary for safe custody of the vehicle.
- 10. The Borough of Broxbourne (Control of Parking) (Consolidation) Order 2005 is hereby amended by the deletion from the On-Street Plans contained therein of the parking places for Disabled Persons Vehicles specified in Schedule 2 to this Order
- 11. Paragraph No. 4 of the Schedule to the Borough of Broxbourne (Various Roads) (Disabled Persons Parking Places) Order No 2 2005 is hereby revoked.
- 12. This Order shall come into operation on the 15<sup>th</sup> day of May 2006 and may be cited as the Borough of Broxbourne (Various Roads) (Disabled Person's Parking Places) Order 2006

- |    |   |  |
|----|---|--|
| 9  | Dewhurst Road CHESHUNT north side from a point in line with the boundary wall between Nos.45 & 47 eastwards for a distance of 6 metres                    | Parallel and adjacent to the kerb                        |
| 10 | Dewhurst Road CHESHUNT south side from a point in line with a point 2 metres west of the western flank wall of No 82 eastwards for a distance of 5 metres | Parallel and adjacent to the kerb.                       |
| 11 | Dewhurst Road CHESHUNT west side from a point in line with the northern flank wall of No 93 southwards for a distance of 3 metres                         | Lengthwise at 90° to the kerb in a East/West direction.  |
| 12 | Forest Road CHESHUNT south side from a point in line with the boundary wall between Nos. 3 & 5 westwards for a distance of 5 metres                       | Parallel and adjacent to the kerb                        |
| 13 | Forest Road CHESHUNT south side from a point in line with boundary wall between of Nos. 28 & 30 westwards for a distance of 6 metres                      | Parallel and adjacent to the kerb                        |
| 14 | Hargreaves Avenue CHESHUNT east side from a point 2 metres north of a the boundary wall between Nos. 22 & 24 southwards for a distance of 6 metres        | Parallel and adjacent to the kerb                        |
| 15 | Laburnum Close CHESHUNT south side from a point 2.7 metres east of the eastern flank wall of No 1 westwards for a distance of 6 metres                    | Parallel and adjacent to the kerb                        |
| 16 | Mundells CHESHUNT north side from a point in line with the boundary wall between Nos. 15 & 16 westwards for a distance of 3 metres                        | Lengthwise at 90° to the kerb in a North/South direction |
| 17 | Rowlands Close CHESHUNT west side from a point in line with the boundary wall between Nos. 5 & 6 southwards for a distance of 6 metres                    | Parallel and adjacent to the kerb                        |
| 18 | Russells Ride CHESHUNT west side from a point in line with the northern flank wall of No125 southwards for a distance of 6 metres                         | Parallel and adjacent to the kerb                        |

- |    |  |                                   |
|----|--|-----------------------------------|
| 29 | Dudley Avenue, WALTHAM CROSS<br>south side from a point in line with the<br>boundary wall between Nos. 15 & 17<br>southward for a distance of 5.5 metres           | Parallel and adjacent to the kerb |
| 30 | Eleanor Road WALTHAM CROSS<br>south side from a point in line with the<br>western flank wall of No 82 eastwards<br>for a distance of 5 metres                      | Parallel and adjacent to the kerb |
| 31 | King Edward Road WALTHAM<br>CROSS east side from a point in line<br>with the northern flank wall of the<br>Baptist Church southwards for a<br>distance of 6 metres | Parallel and adjacent to the kerb |
| 32 | York Road WALTHAM CROSS west<br>side from a point in line with the<br>boundary wall between Nos. 42 & 44<br>southwards for a distance of 6 metres                  | Parallel and adjacent to the kerb |
| 33 | Macers Lane WORMLEY north side<br>from a point 1 metre west of the<br>western flank wall of No 1 eastwards<br>for a distance of 6 metres                           | Parallel and adjacent to the kerb |

## SCHEDULE 2


### Column 1

#### Description of the parking place

- A Blindmans Lane CHESHUNT west side, from a point in line with the boundary wall between of Nos.11 &13 north/eastwards for a distance of 6 metres
- B Bulwell Crescent CHESHUNT north side, from a point in line with a point 9.5 metres east of the eastern most flank wall of No.19 eastwards for a distance of 5.5 metres
- C Birchfield Road CHESHUNT east side from a point 2.5 metres south of a point in line with the southern most flank wall of No 31 southwards for a distance of 5.5 metres
- D Birchfield Road CHESHUNT south side from a point in line with a point 20.5 metres south of the southern most flank wall of No 29/31 south/eastwards for a distance of 6 metres
- E Carleton Road CHESHUNT north side from a point in line with a point 0.5 metres northwest of the boundary wall between Nos. 2 & 4 north/westwards for a distance of 6 metres

IN WITNESS whereof the Common Seal of the Council of the Borough of Broxbourne has hereunto been affixed this 8th day of May 2006

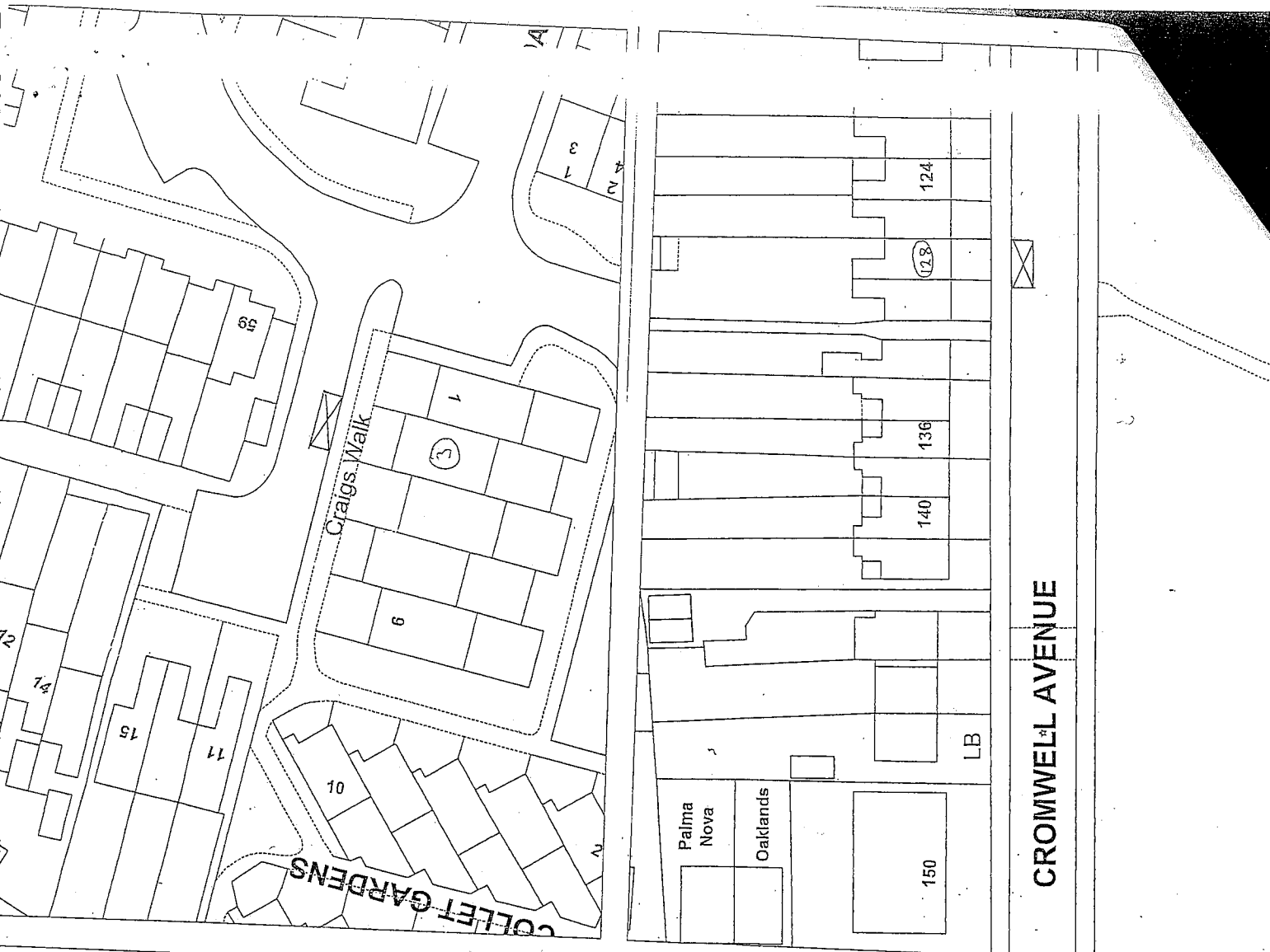
The Common Seal of the COUNCIL OF THE BOROUGH OF BROXBOURNE was hereunto affixed in the presence of:-



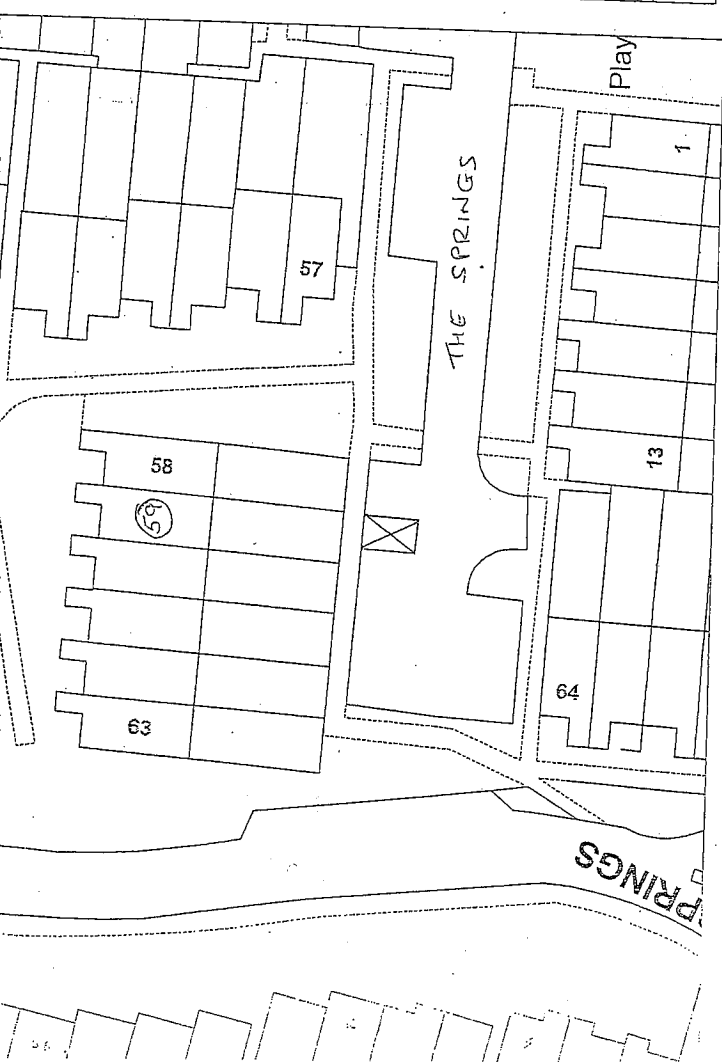
(1582)

A handwritten signature in black ink, appearing to read "M. Walker", written over the printed name.

Chief Executive Officer







**BOROUGH OF BROXBOURNE  
ROAD TRAFFIC REGULATION ACT 1984**

**THE BOROUGH OF BROXBOURNE (VARIOUS ROADS)  
(DISABLED PERSONS' PARKING PLACES) ORDER 2006**

**THE COUNCIL OF THE BOROUGH OF BROXBOURNE**, pursuant to arrangements made with the Hertfordshire County Council under Section 19 of the Local Government Act 2000 and the Local Government (Arrangements for Discharge of Functions) (England) Regulations 2000, and in exercise of its powers under Sections 32(1) (b) and 35(1) of the Road Traffic Regulation Act 1984, (hereinafter called "the 1984 Act" ) and of all other enabling powers, and after consultation with the Chief Officer of Police in accordance with Part III of Schedule 9 of the Act of 1984, hereby make the following Order:

**1(1) In this Order**

"Disabled Person's Badge" has the same meaning as in The Local Authorities' Traffic Orders (Exemptions for Disabled Persons) (England) Regulations 2000.

"Disabled Person's Vehicle" has the same meaning as in Section 142(1) of the 1984 Act

"driver", in relation to a vehicle waiting in a parking place, means the person driving the vehicle at the time it was left in the parking place

"parking place" means any part of a road authorised by this Order to be used as a parking place

(2) For the purposes of this Order a vehicle shall be regarded as displaying a Disabled Person's Badge in the relevant position if:

- (i) in the case of a vehicle fitted with a dashboard or fascia panel, the badge is exhibited thereon so that Part 1 of the badge is legible from outside the vehicle; or
- (ii) in the case of a vehicle not fitted with a dashboard or fascia panel, the badge is exhibited in a conspicuous position on the vehicle so that Part 1 of the badge is legible from outside the vehicle.

2 (1) Those parts of the roads specified in Column 1 of Schedule 1 to this Order are authorised to be used in a position specified in Column 2 of the said Schedule 1 and subject to the following provisions of this Order, as parking places at any time for Disabled Person's Vehicles which display in the relevant position a Disabled Person's Badge.

(2) Nothing in paragraph (1) of this Article shall restrict the power of the Council, for preventing obstruction of the roads, by order, or by notice on the occasion of any public procession, rejoicing or illumination, or when the roads are thronged or liable to be obstructed, to close the parking place.

3. Where in Column 1 of Schedule 1 to this Order a parking place is described as available for a Disabled Person's Vehicle which displays in the relevant position a Disabled Person's Badge, the driver of a vehicle shall not permit it to wait in that parking place unless it is:



## SCHEDULE 1

Column 1

Column 2

Description of the parking place	Position in which the vehicle may wait
1 Barrow Lane CHESHUNT west side, from a point 1 metres south of a point in line with the southern flank wall of No. 23 northwards for a distance of 5 metres	Parallel and adjacent to the kerb
2 Barrow Lane CHESHUNT south side, from a point in line with the eastern flank wall of No.107 westwards for a distance of 6 metres	Parallel and adjacent to the kerb
3 Burleigh Road CHESHUNT west side from a point 0.5 metres south of a point in line with the boundary wall between Nos. 4 & 5 northwards for a distance of 6 metres	Parallel and adjacent to the kerb
4 Cecil Road CHESHUNT south side from a point in line with the boundary wall between Nos. 24 & 26 eastwards for a distance of 6 metres	Parallel and adjacent to the kerb
5 Collett Close CHESHUNT north side from a point in line with the boundary wall between Nos. 34 & 36 westwards for a distance of 5 metres	Parallel and adjacent to the kerb
6 Craigs Walk CHESHUNT south side from a point in line with the boundary wall between Nos. 3 & 5 westwards for a distance of 6 metres	Parallel and adjacent to the kerb.
7 Cromwell Avenue CHESHUNT north side from a point in line with the boundary wall between Nos. 126 & 128 westwards for a distance of 6 metres	Parallel and adjacent to the kerb
8 Albury Ride CHESHUNT north side from a point in line with a point 2.5 m west of the eastern front wall of No 139 Crossbrook St westwards for a distance of 6 metres	Parallel and adjacent to the kerb

- |    |   |  |
|----|---|--|
| 19 | Shortmead Drive CHESHUNT south side from a point 1 metre east of the boundary wall between of Nos. 39 & 41 westwards for a distance of 6 metres       | Parallel and adjacent to the kerb                                    |
| 20 | Tudor Avenue CHESHUNT north side from a point 1 metre west of the eastern flank wall of No 43 westwards for a distance of 6 metres                    | Parallel and adjacent to the kerb                                    |
| 21 | Beechfield HODDESDON north side from a point 0.5 metres west of the western rear wall of No 190 eastwards for a distance of 6 metres                  | Parallel and adjacent to the kerb                                    |
| 22 | Haslewood Avenue HODDESDON east side from a point 1 metre north of the southern rear wall of No 9 Burford Place northwards for a distance of 6 metres | Parallel and adjacent to the kerb                                    |
| 23 | Burford Street HODDESDON west side from a point 3 metres south of the boundary wall between Nos. 106 & 108 southwards for a distance of 6 metres      | Parallel and adjacent to the kerb                                    |
| 24 | Crossfield Road HODDESDON west side from a point 1 metre south of the northern flank wall of No 9 southwards for a distance of 6 metres               | Parallel and adjacent to the kerb                                    |
| 25 | Meadway HODDESDON west side from a point in line with the boundary wall between Nos. 57 & 59 southwards for a distance of 6 metres                    | Parallel and adjacent to the kerb                                    |
| 26 | Garner Drive TURNFORD east side from a point in line with the northern flank wall of No 12 southwards for a distance of 3 metres                      | Lengthwise at 45° to the kerb in a north/east – south/west direction |
| 27 | Rowan Drive TURNFORD north side from a point in line with the boundary wall between Nos. 58 & 59 The Springs westwards for a distance of 2.5 metres   | Lengthwise at 90° to the kerb in a North/South direction             |
| 28 | Park Lane WALTHAM CROSS north side from a point in line with the boundary wall between Nos. 82 & 84 westward for a distance of 6 metres               | Parallel and adjacent to the kerb                                    |

- F Claremont CHESHUNT north side from a point in line with a point 1 metre east of the eastern flank wall of No 57 westwards for a distance of 6 metres
- G Forest Road CHESHUNT south side from a point in line with the boundary wall between Nos.12 & 14 eastwards for a distance of 6 metres
- H Lawrance Gardens CHESHUNT south side from a point in line with a point 1m east of the eastern flank wall of No 13 northwards for a distance of 6 metres
- I Steward Close CHESHUNT north side from a point in line with a point 11.5 metres west of the eastern flank wall of Nos.2/8/14 eastwards for a distance of 6 metres
- J Whitefields Road CHESHUNT west side from a point in line with a point 6.4 metres north of the southern flank wall of Nos. 133-139 northwards for a distance of 6 metres
- K Whitefields Road CHESHUNT north side from a point in line with the boundary wall of Nos. 84 & 86 eastwards for a distance of 5 metres
- L Kennedy Avenue HODDESDON north side from a point in line with a point 8 metres east of the boundary wall between Nos. 19 & 21 eastwards for a distance of 6 metres
- M Middlefield Road HODDESDON north side from a point in line with a point 1 metre west of the western flank wall of No 36 eastwards for a distance of 6 metres
- N Winterscroft Road HODDESDON north side from a point in line with a point 2.5 metres west of the eastern flank wall of No 18/ 20 southwards for a distance of 6 metres
- O Farriers End TURNFORD south side from a point in line with a point 0.5 metres east of the boundary wall between Nos. 7 & 8 eastwards for a distance of 6 metres
- P Rowan Drive TURNFORD west side from a point in line with the northern flank wall of No.18 southwards for a distance of 6 metres
- Q Cross Road WALTHAM CROSS east side from a point in line with a point 2.5 metres south of the northern flank wall of No 2 southwards for a distance of 5 metres
- R Queens Drive WALTHAM CROSS west side from a point in line with the boundary wall between Nos. 41 & 43 northwards for a distance of 6 metres
- S Sterling Avenue WALTHAM CROSS east side from a point in line with the boundary wall between Nos. 33 & 35 southwards for a distance of 6 metres
- T Trinity Lane WALTHAM CROSS north side from a point in line with a point 0.5 metres west of the boundary wall between Nos. 83 & 85 eastwards for a distance of 6 metres
- U Home Close WORMLEY east side from a point in line with a point 9.5 metres north of the southern flank wall of No 1 northwards for a distance of 2.5 metres

