

(e) the laying, erection, alteration, repair or cleaning of any sewer or of any main, pipe or apparatus for the supply of gas, water or electricity, or of any telecommunications apparatus kept installed for the purposes of a telecommunications code system or of any other telecommunications apparatus lawfully kept installed in any position.

(3) In sub-Article (1)(f) of this Article the expressions "universal service provider", "provision of a universal postal service" and "postal packet" shall bear the same meanings as in the Postal Services Act 2000.

4. The Interpretation Act 1978 shall apply for the interpretation of this Order as it applies for the interpretation of an Act of Parliament.

5. The provisions of the following Order are hereby revoked:-

The Hertfordshire (Amwell Street, Pauls Lane, High Street and Brewery Road, Hoddesdon) (Experimental Prohibition and Restriction of Waiting) Order 2005.

6. The restrictions imposed by this Order shall be in addition to and not in derogation from any restriction or requirement imposed by any regulations made or having effect as if made under the Act of 1984 or by or under any other enactment.

SCHEDULE

lengths of Amwell Street, Pauls Lane, High Street and, Brewery Road,
Hoddesdon – no waiting, loading or unloading at any time.

Amwell Street (west side) from its junction with the north kerbline of Pauls Lane northwards for approximately 72 metres to its junction with the southern kerbline of the south entrance to Scania House, 17 Amwell Street.

Amwell Street (east side) from a point 2.5 metres north of a point in line with the north wall of 5 to 9 Amwell Street northwards for approximately 141 metres to a point 2 metres north of a point in line with the north wall of Tower Centre multi storey car park.


Pauls Lane (south east side) from its junction with the east kerbline of Amwell Street south westwards for approximately 6 metres.

High Street (north west side) from its junction with the north kerbline of Brewery Road north eastwards for approximately 15 metres to a point in line with the boundary between 132 and 134 High Street.


Brewery Road (north Side) from its junction with the southeast kerbline of High Street, eastwards for approximately 147 metres to a point 7 east of a point in line in line with the west kerbline of the service road to Sainsburys Car Park.

IN WITNESS whereof the Common Seal of the Hertfordshire County Council was hereunto affixed this 5th day of January 2007.

The Common Seal of)
Hertfordshire County Council)
was hereunto affixed)
in the presence of:-)



County Secretary



(e) the laying, erection, alteration, repair or cleaning of any sewer or of any main, pipe or apparatus for the supply of gas, water or electricity, or of any telecommunications apparatus kept installed for the purposes of a telecommunications code system or of any other telecommunications apparatus lawfully kept installed in any position.

(3) In sub-Article (1)(f) of this Article the expressions "universal service provider", "provision of a universal postal service" and "postal packet" shall bear the same meanings as in the Postal Services Act 2000.

4. The Interpretation Act 1978 shall apply for the interpretation of this Order as it applies for the interpretation of an Act of Parliament.

5. The provisions of the following Order are hereby revoked:-

The Hertfordshire (Amwell Street, Pauls Lane, High Street and Brewery Road, Hoddesdon) (Experimental Prohibition and Restriction of Waiting) Order 2005.

6. The restrictions imposed by this Order shall be in addition to and not in derogation from any restriction or requirement imposed by any regulations made or having effect as if made under the Act of 1984 or by or under any other enactment.

SCHEDULE

lengths of Amwell Street, Pauls Lane, High Street and, Brewery Road,
Hoddesdon – no waiting, loading or unloading at any time.

Amwell Street (west side) from its junction with the north kerbline of Pauls Lane northwards for approximately 72 metres to its junction with the southern kerbline of the south entrance to Scania House, 17 Amwell Street.

Amwell Street (east side) from a point 2.5 metres north of a point in line with the north wall of 5 to 9 Amwell Street northwards for approximately 141 metres to a point 2 metres north of a point in line with the north wall of Tower Centre multi storey car park.


Pauls Lane (south east side) from its junction with the east kerbline of Amwell Street south westwards for approximately 6 metres.

High Street (north west side) from its junction with the north kerbline of Brewery Road north eastwards for approximately 15 metres to a point in line with the boundary between 132 and 134 High Street.

Brewery Road (north Side) from its junction with the southeast kerbline of High Street, eastwards for approximately 147 metres to a point 7 east of a point in line in line with the west kerbline of the service road to Sainsburys Car Park.

IN WITNESS whereof the Common Seal of the Hertfordshire County Council was hereunto affixed this 5th day of January 2007.

The Common Seal of)
Hertfordshire County Council)
was hereunto affixed)
in the presence of:-)



County Secretary

