

**CITY OF BRADFORD METROPOLITAN DISTRICT COUNCIL
(WAITING, LOADING AND PARKING) (CONSOLIDATION)
(AMENDMENT NO.8) ORDER 2021
AND
CITY OF BRADFORD METROPOLITAN DISTRICT COUNCIL
(TARIFFS AND CHARGES) (NO.1) ORDER 2021**

ILKLEY PARKING REVIEW PHASE 2

Notice is hereby given that City of Bradford Metropolitan District Council made the above Order on 22nd June 2021 under its powers contained in the Road Traffic Regulation Act 1984, the effect of which will be to introduce the following: -

- i. **No Waiting At Any Time** on lengths of Bridge Lane, Middleton Road, Lister Street, Curly Hill, Dean Street, North Parade, Wheatlands, Valley Road, Little Lane, Mayfield Road, Wharfe View Road, Leeds Road, Wells Road, Ben Rhydding Road, Craiglands Park, Crossbeck Road, Backstone Lane, Springfield Avenue, Wheatley Road, Springs Lane, Kings Road, Easby Drive, Grove Road, Wilton Road, S Parade, unnamed road to North from The Grove, Westville Road, St James's Road, Oakburn Road, Ashburn Place, Wilton Road, Wellington Road, Golden Butts Road, Lower Railway Road, East Parade, Clifton Road, Queens Road, Denton Road and Carters Lane Ilkley.
- ii. **Pay & Display Mon-Sun 8am-6pm Max Stay 3 Hours No Return within 3 Hours** on lengths of South Hawkesworth Street, Cunliffe Road, Bolton Bridge Road, Railway Road, Brook Street, Station Road, Wells Road, West Street, The Grove, Riddings Road, St James Road, Regent Road, North Street, New Brook Street, Bridge Lane, Hawkesworth Street and Cowpasture Road, Ilkley.
- iii. **Pay & Display Mon-Sun 8am-6pm Max Stay 4 Hours No Return within 4 Hours** on lengths of Chantry Drive, Whitton Croft Road, Back Parish Ghyll Road, Railway Road, Wells Promenade and Sefton Drive, Ilkley.
- iv. **Pay & Display Mon-Sun 8am-Midnight Max Stay 6 Hours** on length of North Street, Ilkley.
- v. **Long Stay Pay & Display Parking Mon-Sun 8am-6pm** on a length of Stockeld Road, New Brook Street, Middleton Avenue and Grove Road Ilkley.
- vi. **Permit Parking and Pay & Display Mon-Sun 8am-6pm Max Stay 3 Hours No Return within 3 Hours** on lengths of Regent Road, Wells Road, Bolton Bridge Road, Hawkesworth Street, Cow Pasture Road and Bridge Lane, Ilkley.

- vii. **Permit Parking and Pay & Display Mon-Sun 8am-6pm Max Stay 4 Hours No Return** within 4 Hours on lengths of Chantry Drive, Whitton Croft Road and Wells Promenade, Ilkley.
- viii. **Permit Parking and Long Stay Pay & Display Mon-Sun 8am-6pm** on lengths of Wells Road, Wells Promenade and Riddings Road, Ilkley.
- ix. **Permit Holders Only All days All hours** on a length of Craiglunds Park, Ilkley.
- x. **Permit Holders Only Mon-Sun 8am-6pm** on lengths of Middleton Avenue and Kings Road, Ilkley.
- xi. **Permit Holders Only Mon-Sun 8am-12am** on a length of Wharfe View Road.
- xii. **Permit Holders Only Mon-Sun 8am-6pm** on a length of Back Weston Road, Ilkley.
- xiii. **Permit holders and Limited Waiting Mon-Sun 8am-6pm Max Stay 3 Hours No return 3 Hours** on Railway Road.
- xiv. **Limited Waiting Mon-Sun 8am-6pm 3 Hours No Return within 3 Hours** on lengths of Little Lane and Nile Road.
- xv. **No Waiting Limited Waiting Mon-Fri 8am-6pm Max 3 Hours No Return within 3 Hours** on a length of Ben Rhydding Road, on the southern kerb line, Ilkley.
- xvi. **Coach Parking 2 Hours No Return within 2 Hours** on a length of Railway Road.
- xvii. **Disabled Bay/Loading Bay Max 20 Mins Station Road and the Grove, Ilkley.**

Tariff Code – Tariff (£)

Tariff Code 0:	No charge
Tariff Code 1:	Up to 30 mins - 30p Up to 1 hour - 60p Up to 2 hours - £1.20 Up to 3 hours - £2.40 Up to 4 hours - £3.40 Maximum stay 4 hours
Tariff Code 2:	No charge
Tariff Code 3:	Up to 2 hours - 80p £2.50 all day
Tariff Code 4:	Monday to Saturday Up to 1 hour - 70p Up to 2 hours - £1.40 Maximum stay 2 hours (return prohibited within 2 hours)
Tariff Code 5	Sunday - £1.00 all day
Tariff Code 6	Monday – Saturday Up to 1 hour 70p Up to 2 hours £1.40 Up to 3 hours £2.10 Up to 4 hours £2.80 Maximum stay 4 hours Sunday £1.00 maximum stay 4 hours
Tariff Code 7	Monday – Friday Up to 1 hour – 70p Up to 2 hours £1.40

	Up to 3 hours £2.10 Up to 4 hours £2.80 Maximum stay 4 hours
Tariff Code 8	Monday – Sunday Up to 1 hour - free Up to 2 hours - £1.00 Up to 3 hours - £2.00 Maximum stay 3 hours (return prohibited within 3 hours)
Tariff Code 9	Monday – Sunday Up to 1 hour - free Up to 2 hours - £1.00 Up to 3 hours - £2.00 Up to 4 hours - £3.00 Over 4 hours - £5.00
Tariff Code 10	Monday – Sunday 08:00 to 18:00 Up to 30 minutes – free Up to 1 hour - £1.00 Up to 2 hours - £2.00 Maximum stay 2 hours (return prohibited within 2 hours)
Tariff Code 11	Monday – Sunday 18.00 to midnight Up to 30 minutes – free £1.00 per stay
Tariff Code 12	Monday – Sunday Up to 2 hours – 80p £3.50 all day
Tariff Code 13	Monday – Sunday Up to 1 hour - free Up to 2 hours - £1.00 Up to 3 hours - £2.00 Up to 4 hours - £3.00 Maximum stay 4 hours (return prohibited within 4 hours)
Tariff Code 14	Monday – Sunday 08.00 to 18.00 Up to 1 hour - £1.00 Up to 2 hours - £2.00 Up to 3 hours - £3.00 Up to 4 hours - £4.00 Up to 5 hours - £5.00 Up to 6 hours - £6.00 Max stay 6 hours Monday to Sunday 18.00 to midnight £1.00

The Orders comes into force on 2nd July 2021 and a copy of the Orders together with a map showing the affected roads may be examined on the council web site at <https://www.bradford.gov.uk/transport-and-travel/highways/traffic-regulation-order> or obtained from Paul Ratcliffe Senior Traffic Officer, Traffic & Highways (North) by telephone on 01274 431723 or by email Paul.Ratcliffe@bradford.gov.uk quoting reference number P/HS/THN/103997/CON-1A.

If you wish to question the validity of the Order, or of any provision contained therein on the grounds that it is not within the powers conferred by the Road Traffic Regulation Act 1984, or on the grounds

that any requirements of that Act or of any Instrument made under it, have not been complied with in relation to the Order, you may, within six weeks from the date upon which the Order was made on 22nd June 2021 apply to the High Court for this purpose.

Dated this 24th day of June 2021

City Solicitor
Legal and Democratic Services
City of Bradford Metropolitan District Council
City Hall
Bradford
BD1 1HY

**CITY OF BRADFORD METROPOLITAN DISTRICT COUNCIL
(WAITING LOADING AND PARKING) (CONSOLIDATION)(2015)(AS AMENDED)
(AMENDMENT NO.8) ORDER 2021**

ILKLEY PARKING REVIEW – VARIOUS STREETS IN ILKLEY

The City of Bradford Metropolitan District Council in exercise of its powers under Sections 1, 2, 4, 32, 35, 45, 46, 47, 49 and Part IV of Schedule 9 to the Road Traffic Regulation Act 1984 hereinafter referred to as “the Act of 1984” and of all other enabling powers and after consultation with the Chief Officer of Police in accordance with Part III of Schedule 9 to the Act of 1984 and Part 6 of the Traffic Management Act 2004 “the Act of 2004” and with those persons and organisations specified in the Local Authorities’ Traffic Orders (Procedure) (England and Wales) Regulations 1996 hereby makes the following Order:

1. In this Order, the expression “enactment” means any enactment, whether public general or local, and includes any order, byelaw, rule, regulation scheme or other instrument having effect by virtue of an enactment as amended, applied, consolidated, re-enacted by or as having effect by virtue of any subsequent enactment.
2. Without prejudice to the validity of anything done or to any liability incurred in respect of any act or omission before the coming into operation of this Order, the City of Bradford Metropolitan District Council (Waiting, Loading and Parking) (Consolidation) Order 2015 (as amended) hereinafter referred to as “the Consolidation Order” shall have effect as though:
 - (a) for the tiles in Schedule 1 to that Order numbered AA45, AA46, AA48, W47, X44, X45, X46, X47, Y44, Y45, Y46, Y47, Z44, Z45, Z46 and Z47 there were substituted the tiles similarly numbered and set out in Schedule 1 to this Order;
 - (b) there were added to Schedule 1 to that Order the tiles numbered AA44, AA47, AB47, W45, W46 and Y46 set out in Schedule 1 to this Order;
 - (c) there were added to Schedule 2 to that Order the items numbered 325,326,327,328,329,330,331 and 332 set out in columns 1, 2, 3, 4 and 5 of Schedule 2 to this Order;
3. Designation of Restrictions and application of the Consolidation Order
 - (a) Each area on a highway comprising the length of carriageway of a street specified in Schedule 1 to this Order as a waiting restriction, loading restriction, clearway, school entrance marking, loading bay or parking place is hereby designated as a waiting restriction, loading restriction, clearway, school entrance marking, loading bay or parking place.
 - (b) The provisions of the Consolidation Order shall apply to any area designated as a waiting restriction, loading restriction, clearway, school entrance marking, loading bay or parking place by this Order, as if in those provisions any reference to a waiting restriction, loading restriction, clearway, school entrance marking, loading bay or parking place included a reference to an area designated as a waiting restriction, loading

restriction, clearway, school entrance marking, loading bay or parking place by this Order and as if any reference to Schedule 1 or 2 to the Consolidation Order included a reference to Schedule 1 or 2 to this Order.

4. Installation of restrictions and placing of traffic signs

The Council shall:

- (a) Install and maintain in proper working order at least one ticket parking meter in such a position as they think fit in or in the vicinity of the parking place referred to in Schedule 1 to this Order;
- (b) place and maintain traffic signs indicating the limits of each waiting restriction, loading restriction, clearway, school entrance marking, loading bay or parking place;
- (c) place and maintain in or in the vicinity of each waiting restriction, loading restriction, clearway, school entrance marking, loading bay or parking place referred to in Schedule 1 to this Order, traffic signs indicating that such parking place may be used during the permitted hours for the leaving only of vehicles specified in Articles 3, 4, 5, 6, 7 or 14 of the Consolidation Order; and
- (d) carry out such other work as is reasonably required by the Consolidation Order or by this Order for the purposes of the satisfactory operation of a waiting restriction, loading restriction, clearway, school entrance marking, loading bay or parking place designated by this Order

5) The City of Bradford (Waiting Loading and Parking) (Consolidation) Order 2015 is hereby further amended as follows: -

1. PART 1 PRELIMINARY

Definitions – the following definition

"Parking ticket" means a ticket dispensed by a ticket machine on the payment of the parking charge;

is hereby amended to

"parking ticket" means a ticket or tickets obtained from a ticket parking machine, a scratch card, or an e-ticket procured by mobile phone or other electronic means and relevant to the parking place for which it is being displayed or used.

PART III – PARKING PLACES

Section 1 – Designation- paragraph 15 – Tickets, permits and vouchers to be displayed on vehicles left in certain parking places.

The following sub paragraph shall be added to the order:-

(7) In the case of an e-ticket, a virtual ticket issued by mobile phone or by other electronic means and replaces any requirement to display a parking ticket.

Section 4 – Pay and Display Operation – paragraph 24 - Amount of parking charge, maximum stay and return time. The following subparagraph shall be substituted


(1) The Parking Charge for a vehicle in a pay and display parking place during the charging hours shall, subject as hereinafter provided, be as set out in Schedule 1 of the City of Bradford Metropolitan District Council (Tariffs) Order 2009 for the corresponding charge code in the parking place label of Schedule 1.

with the following subparagraph:-


(1) The Parking Charge for a vehicle in a pay and display parking place during the charging hours shall, subject as hereinafter provided, be as set out in the Schedule of the City of Bradford Metropolitan District Council (Tariffs) Order 2020 No.1 (or any subsequent Tariffs Order made thereafter) for the corresponding charge code in the parking place label of Schedule 1 of the Consolidation Order.

This Order is made on the 22nd day of June 2021 and shall come into force on the 5th day of July 2021 and may be cited as the City of Bradford Metropolitan District Council (Waiting, Loading and Parking) (Consolidation) (Amendment No.8) Order 2021.

THE COMMON SEAL of **CITY OF BRADFORD METROPOLITAN DISTRICT COUNCIL** was hereunto affixed in the presence of:



Authorised by the
City Solicitor



100978 A

SCHEDULE 1

X

Key to Restriction Types Displayed

- Clearway
- Pay and display parking
- Limited waiting parking
- Permit parking: Residents Parking
- Doctors parking
- Loading bay: Taxi Rank
- Police vehicle parking
- Ambulance parking
- Motorcycle parking
- Disabled parking
- No waiting - at any time
- No waiting
- No loading
- No loading - at any time
- No waiting - at any time/No loading - at any time
- No waiting - at any time
- No waiting - at any time
- No waiting/no loading
- No stopping on school entrance markings
- 24 hour clearway

Notes:

"Camelway" has the same meaning as in section 329(1) of the Highways Act 1980 and includes the footway.

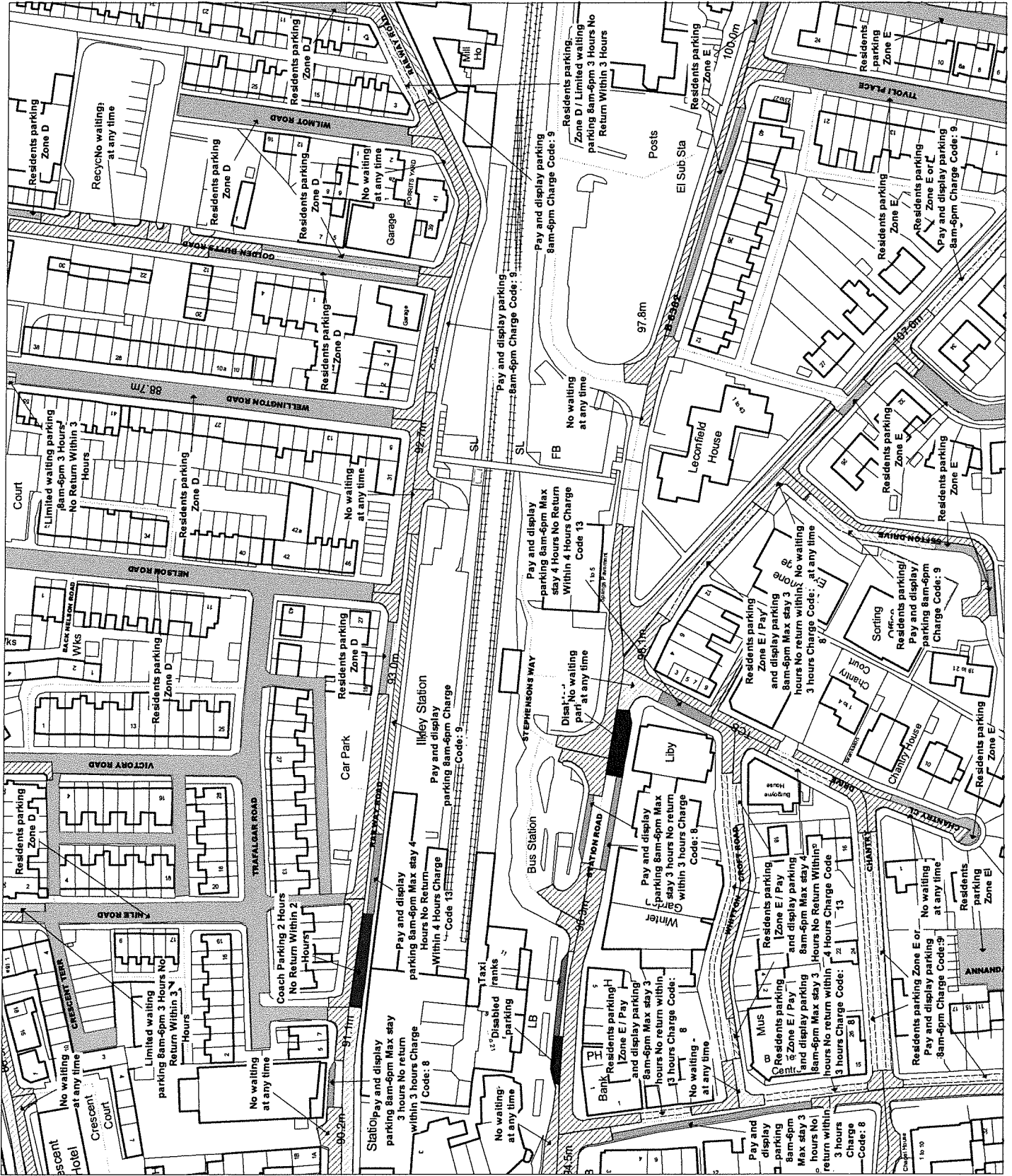
If the label does not display a time then the restriction applies "At any Time".

Where a label displays Permit/Residents/Doctors parking see Schedule 2 to this Order for details of eligible permit users and operational times.

© Ordnance Survey. All rights reserved
Licence No: 100019304 2014

CITY OF BRADFORD
METROPOLITAN DISTRICT
COUNCIL

Scale: 1:1250
Tile Ref: Z46



FJ Chantrey

SCHEDULE 1

*

Key to Restriction Types Displayed

- Clearway
- Pay and display parking
- Limited waiting parking
- Permit parking: Doctors parking
- Police vehicle parking
- Ambulance parking
- Bus/coach parking
- Motorcycle parking
- Disabled parking
- No waiting - at any time
- No waiting
- No loading
- No loading - at any time
- No waiting - at any time/No loading - at any time
- No waiting - at any time
- No waiting - at any time
- No waiting/no loading
- No stopping on school entrance markings
- 24 hour clearway

Notes:

"Carrieway" has the same meaning as in section 329(1) of the Highways Act 1960 and includes the footway.

If the label does not display a time then the restriction applies "At any time".

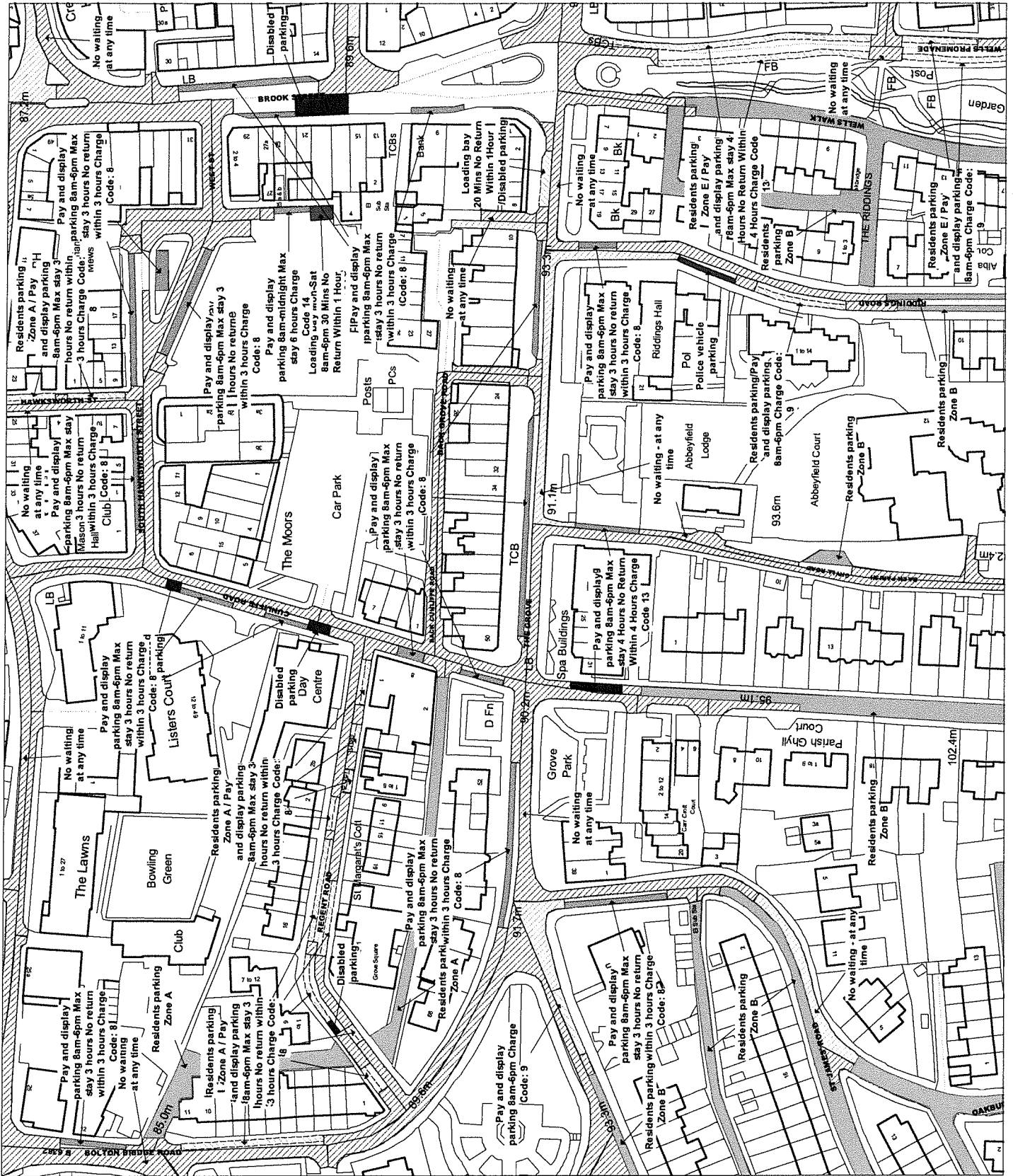
Where a label displays Permit/Residents/Doctors parking see Schedule 2 to this Order for details of eligible permit users and operational times.

© Ordnance Survey. All rights reserved
Licence No: 100019304 2014

CITY OF BRADFORD
METROPOLITAN DISTRICT
COUNCIL

Scale: 1 : 1250

Grid Cell: Tile Ref: Z45



FJ Chambers

SCHEDULE 1

Key to Restriction Types Displayed

	Clearway
	Pay and display parking
	Limited waiting parking
	Permit parking:
	Residents parking:
	Doctors parking:
	Loading bay: Taxi Rank:
	Police vehicle parking:
	Bus/Coach parking:
	Motorcycle parking:
	Disabled parking
	No waiting - at any time
	No waiting
	No loading
	No loading - at any time
	No waiting - at any time/ No loading - at any time
	No waiting - at any time/ No loading
	No waiting/no loading
	No stopping on school entrance markings
	24 hour clearway

Notes:

"Carriageway" has the same meaning as in section 325(1) of the Highways Act 1980 and includes the footway.

If the label does not display a time then the restriction applies "At any Time".

Where a label displays Permit/Residents/Doctors parking see Schedule 2 to this Order for details of eligible permit users and operational times.

© Ordnance Survey. All rights reserved.
Licence No: 100019304 2014

**CITY OF BRADFORD
METROPOLITAN DISTRICT
COUNCIL**

Scale:	1 : 1250	of A3
Grid/Cell:	Title Ref: AB47	



FJ Chambers

SCHEDULE 1

X

Key to Restriction Types Displayed

	Clearway
	Pay and display parking
	Limited waiting parking
	Permit parking: Residents/Doctors parking
	Loading bay: Taxi Rank;
	Police vehicle parking
	Ambulance parking
	Bus/Coach parking
	Horsebox parking
	Disabled parking
	No waiting - at any time
	No waiting
	No loading
	No loading - at any time
	No waiting - at any time/ No loading - at any time
	No waiting - at any time
	No loading
	No waiting/No loading
	No stopping on school entrance markings
	24 hour clearway

Notes:

"Carriageway" has the same meaning as in section 323(r) of the Highways Act 1960 and includes the footway.

If the label does not display a time then the restriction applies "At any Time".

Where a label displays Permit/Residents/Doctors parking see Schedule 2 to this Order for details of eligible permit users and operational times.

© Ordnance Survey. All rights reserved
License No: 100019304 2014

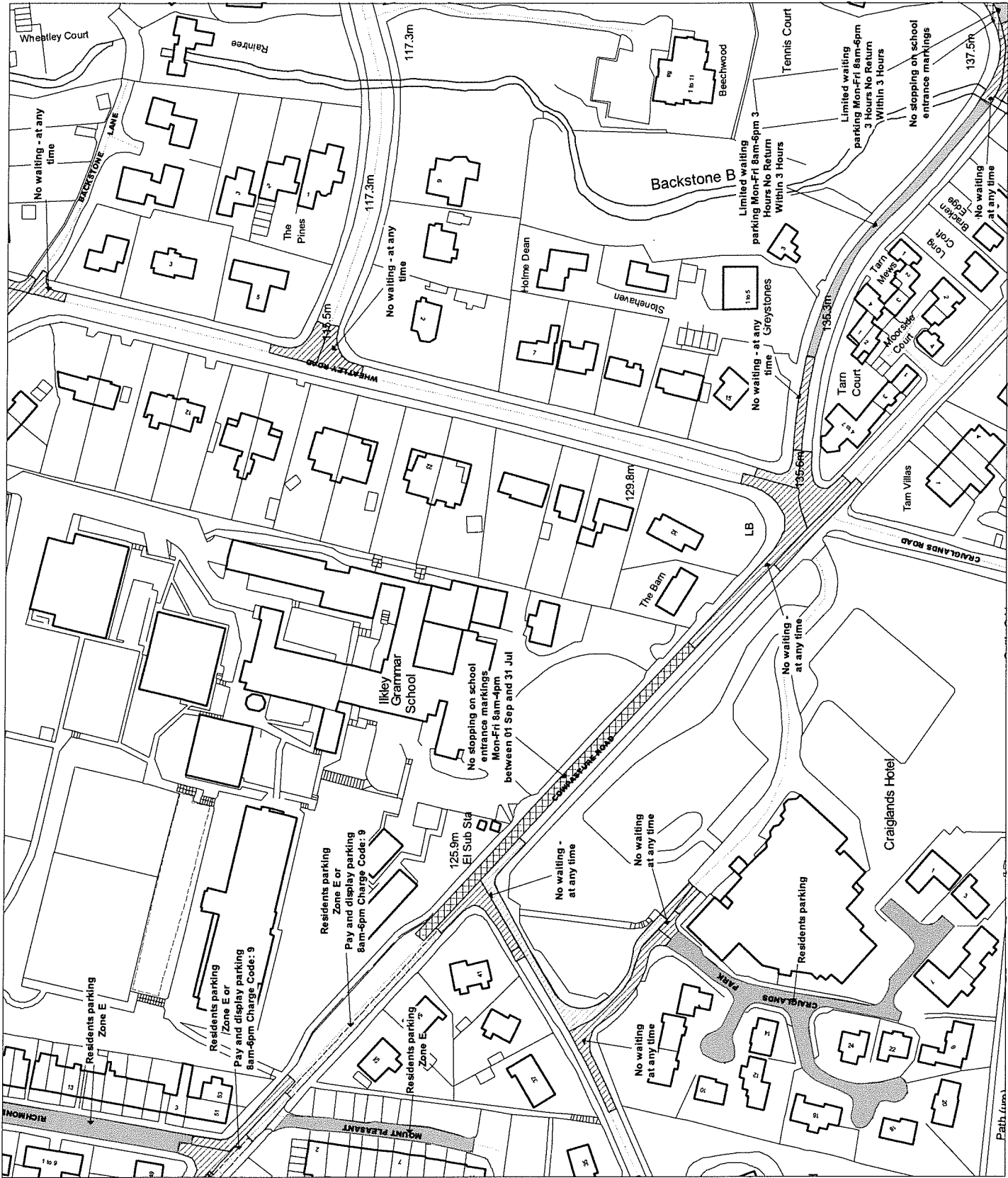
**CITY OF BRADFORD
METROPOLITAN DISTRICT
COUNCIL**

Scale	1 : 1250	6/13
Date/Ref:	Title Ref: AB48	



FJ Chantrey

SCHEDULE 1	
X	
<p>Key to Restriction Types Displayed</p> <ul style="list-style-type: none"> Clearway Pay and display parking Limited waiting parking Permit parking: Residents Parking: Doctors parking: Loading bay, Taxi Rank: Police vehicle parking Ambulance parking: Bus/coach parking: Motorcycle parking Disabled parking No waiting - at any time No waiting No loading No loading - at any time No waiting - at any time/No loading - at any time No waiting - at any time No loading - at any time No waiting/No loading No stopping on school entrance markings 24 hour clearway 	
<p>Notes:</p> <p>"Carriageway" has the same meaning as in section 329(1) of the Highways Act 1980 and includes the footway.</p> <p>If the label does not display a time then the restriction applies "At any Time".</p> <p>Where a label displays Permit/Residents/Doctors parking see Schedule 2 to this Order for details of eligible permit users and operational times.</p> <p>© Ordnance Survey. All rights reserved Licence No: 100019304.2014</p>	
<p>CITY OF BRADFORD METROPOLITAN DISTRICT COUNCIL</p>	
Scale:	1 : 1250 @ A3
Grid Cell:	Title Ref: AA47



FT Chambers

SCHEDULE 1	X
<p>Key to Restriction Types Displayed</p> <p>Clearway Pay and display parking Limited w waiting parking Permit parking: Residents Parking: Doctors parking: Loading bay, taxi rank: Police vehicle parking: Ambulance parking: School parking: Motorcycle parking Disabled parking No waiting - at any time No waiting No loading No loading - at any time No waiting - at any time/ No loading - at any time No waiting - at any time No loading No waiting/No loading No stopping on school entrance markings 24 hour clearway</p>	
<p>Notes: "Carriageway" has the same meaning as in section 329(1) of the Highways Act 1980 and includes the footway. If the label does not display a time then the restriction applies "At any time". Where a label displays Permit/Residents/Doctors parking see Schedule 2 to this Order for details of eligible permit users and operational times. © Ordnance Survey. All rights reserved Licence No: 100019304 2014</p>	
<p>CITY OF BRADFORD METROPOLITAN DISTRICT COUNCIL</p>	
Scale:	1 : 1250 @ A3
Grid Cell:	Title Ref: AA48



FT Chantrey

SCHEDULE 1



Key to Restriction Types Displayed

- Clearway
- Pay and display parking
- Limited waiting parking
- Residents parking
- Permit parking
- Doctors parking
- Loading bay 'Taxi Rank'
- Police vehicle parking
- Ambulance parking
- Fire engine parking
- Motorcycle parking
- Disabled parking
- No waiting - at any time
- No waiting
- No loading
- No loading - at any time
- No waiting - at any time
- No loading - at any time
- No waiting - at any time
- No loading - at any time
- No stopping on school entrance markings
- 24 hour clearway

Notes:

"Carriageway" has the same meaning as in section 323(1) of the Highways Act 1980 and includes the footway.

If the label does not display a time then the restriction applies "At any time".

Where a label displays Permit/Residents/Doctors parking see Schedule 2 to this Order for details of eligible permit users and operational times.

© Ordnance Survey. All rights reserved
Licence No: 100019304 2014

**CITY OF BRADFORD
METROPOLITAN DISTRICT
COUNCIL**

Scale: 1 : 1250

Grid Ref: Y46



FT Chantrey

SCHEDULE 1

X

Key to Restriction Types Displayed

	Clearway
	Pay and display parking
	Limited waiting parking
	Permit parking
	Residence Permit
	Doctors parking
	Loading bay: Taxi Rank
	Police vehicle parking
	Ambulance parking
	Bus/Coach parking
	Motorcycle parking
	Disabled parking
	No waiting - at any time
	No waiting
	No loading
	No loading - at any time
	No waiting - at any time/No loading - at any time
	No waiting - at any time
	No waiting - at any time
	No waiting/No loading
	No stopping on school entrance markings
	24 hour clearway

Notes:

"Carrieway" has the same meaning as in section 329(1) of the highways ACT 1960 and includes the footway.

If the label does not display a time then the restriction applies "At any Time".

Where a label displays Permit/Residents/Doctors parking see Schedule 2 to this Order for details of eligible permit users and operational times.

© Ordnance Survey. All rights reserved
Licence No: 100019304 2014

**CITY OF BRADFORD
METROPOLITAN DISTRICT
COUNCIL**

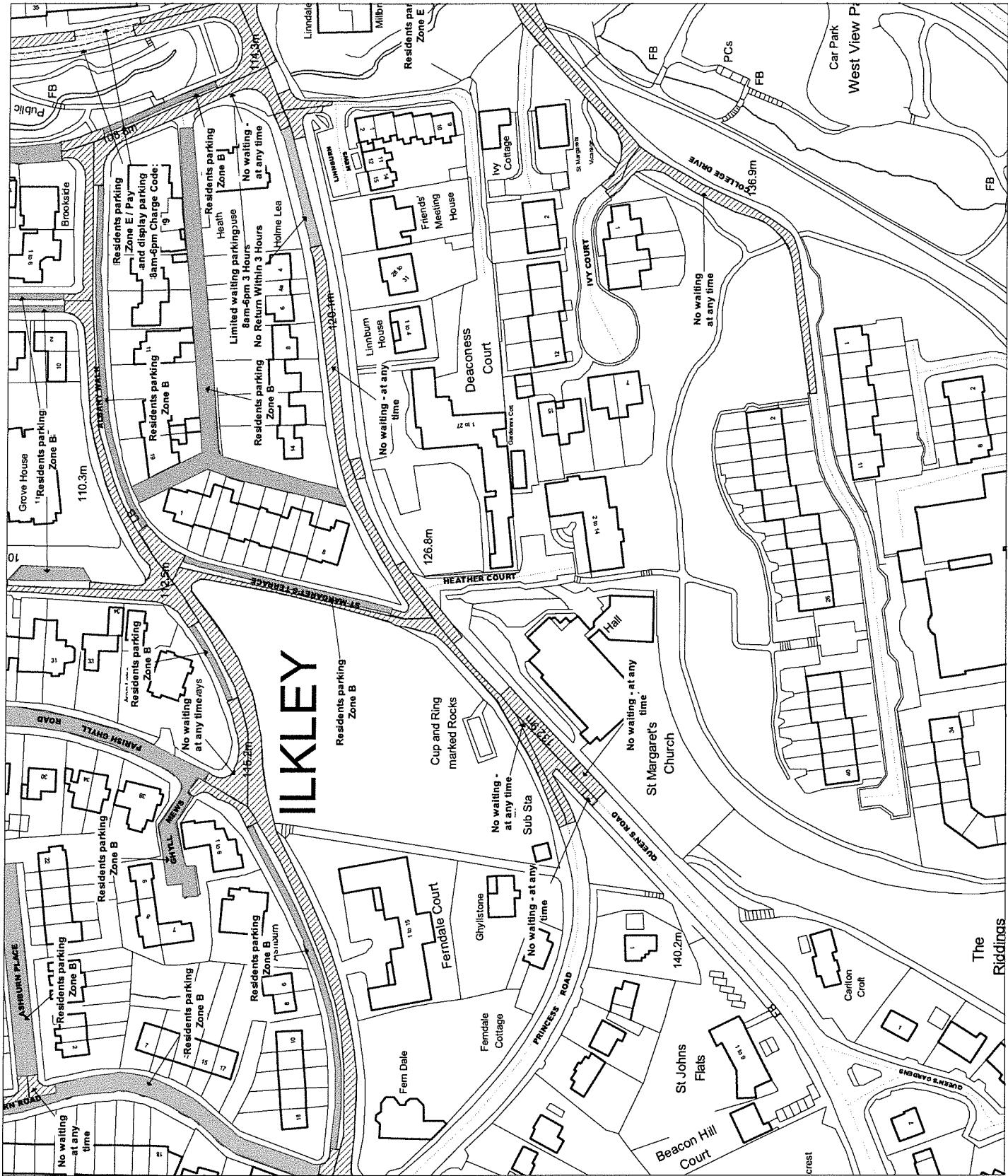
Scale: 1 : 1250 6 A3

Grid Cell: Title Ref: Z47



FJ Chambers

SCHEDULE 1	
X	
<p>Key to Restriction Types Displayed</p> <ul style="list-style-type: none"> Clearway Pay and display parking Limited waiting parking Permit parking: Doctors parking: Loading bay, Taxi Rank: Police vehicle parking: Ambulance parking: Bus/coach parking: Motorcycle parking: Disabled parking No waiting - at any time No waiting No loading No loading - at any time No waiting - at any time/ No loading - at any time No waiting - at any time/ No loading No waiting/no loading No stopping on school entrance markings 24 hour clearway 	
<p>Notes:</p> <p>"Carriageway" has the same meaning as in section 329(1) of the Highways Act 1980 and includes the footway.</p> <p>If the label does not display a time then the restriction applies "At Any Time".</p> <p>Where a label displays Permit/Residents/Doctors parking see Schedule 2 to this Order for details of eligible permit users and operational times.</p> <p>© Ordnance Survey. All rights reserved. License No: 100019304 2014</p>	
<p>CITY OF BRADFORD METROPOLITAN DISTRICT COUNCIL</p>	
Scale:	1 : 1250 @ A3
Grid Code:	Title Ref: AA45
























FJ Chantrey

SCHEDULE 1

X

Key to Restriction Types Displayed

-  Cleanway
-  Pay and display parking
-  Limited waiting parking
-  Permit parking: Residents
-  Permit parking: Doctors
-  Loading bay: Taxi Rank
-  Police vehicle parking
-  Ambulance parking
-  Bus/Coach parking
-  Motorcycle parking
-  Disabled parking
-  No waiting - at any time
-  No waiting
-  No loading
-  No loading - at any time
-  No waiting - at any time/No loading - at any time
-  No waiting - at any time
-  No loading
-  No waiting/No loading
-  No stopping on school entrance markings
-  24 hour clearway

Notes:

"Carriageway" has the same meaning as in section 329(1) of the Highways Act 1980 and includes the footway

If the label does not display a time then the restriction applies "At any Time".

Where a label displays Permit/Residents/Doctors parking see Schedule 2 to this Order for details of eligible permit users and operational times.

© Ordnance Survey. All rights reserved
 Licence No. 100019304 2014

CITY OF BRADFORD
 METROPOLITAN DISTRICT
 COUNCIL

Scale: 1 : 1250 6 A3

Grid Ref: X49
























FJ Chambers

SCHEDULE 1

*

Key to Restriction Types Displayed

-  Cleanway
-  Pay and display parking
-  Limited w sitting parking
-  Permit parking: all day
-  Doctors parking
-  Loading bay, Taxi Rank
-  Police vehicle parking
-  Bus/Coach parking
-  Motorcycle parking
-  Disabled parking
-  No waiting - at any time
-  No waiting
-  No loading
-  No loading - at any time
-  No waiting - at any time/
-  No loading - at any time
-  No waiting - at any time
-  No loading
-  No waiting/loading
-  No stopping on school entrance markings
-  24 hour clearway

Notes:

"Carriageway" has the same meaning as in section 323(r) of the Highways Act 1980 and includes the footway

If the label does not display a time then the restriction applies "At any Time".

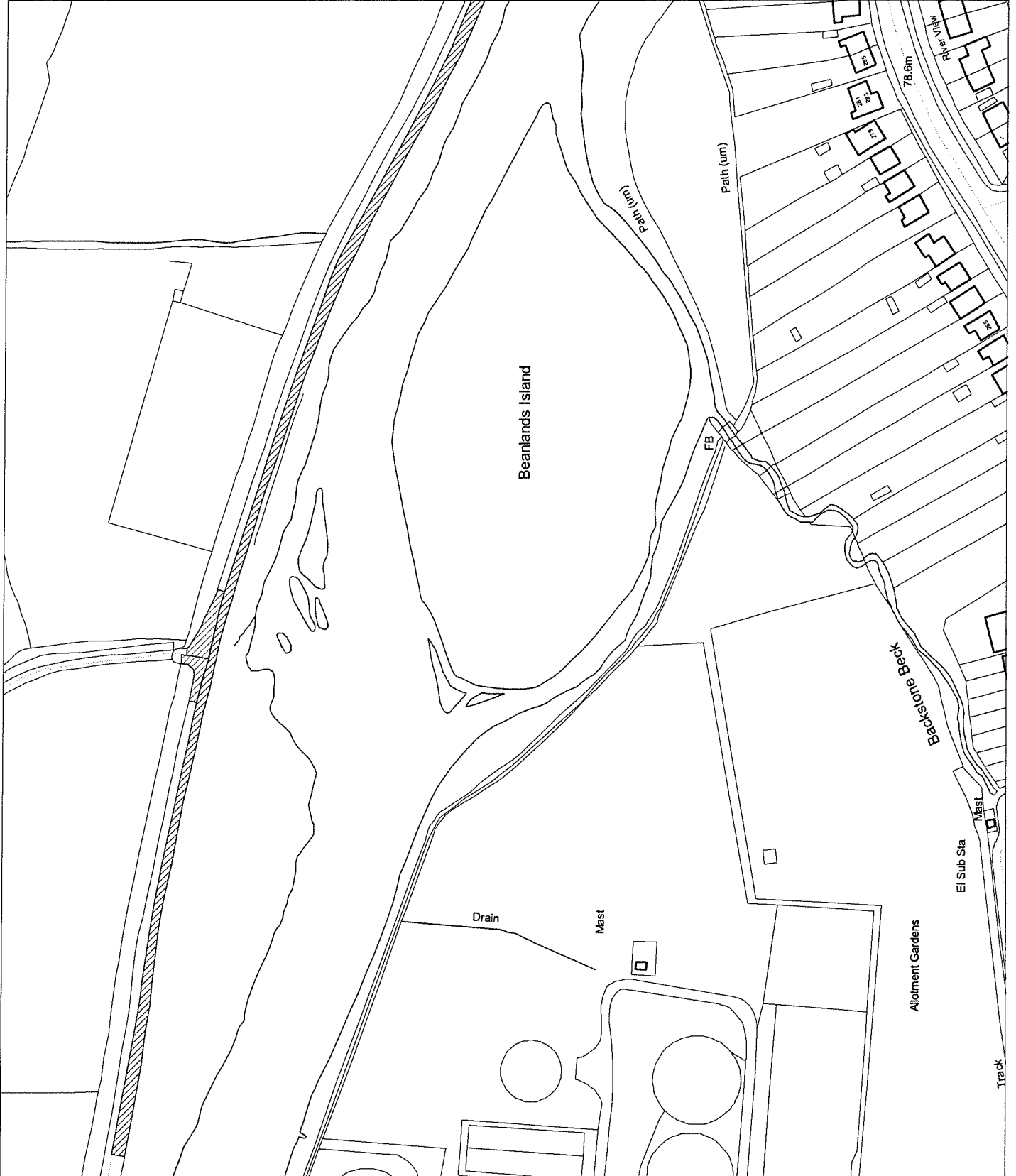
Where a label displays Permit/Residents/Doctors parking see Schedule 2 to this Order for details of eligible permit users and operational times.

© Ordnance Survey. All rights reserved
Licence No: 100019304 2014

**CITY OF BRADFORD
METROPOLITAN DISTRICT
COUNCIL**

Scale: 1 : 1250 @ A3

Grid Cell: Tile Ref: X48



FT Chambers

SCHEDULE 1

X

Key to Restriction Types Displayed

- Clearway
- Pay and display parking
- Limited waiting parking
- Permit parking
- Residents Parking
- Doctors parking
- Loading bay, Taxi Rank, Police vehicle parking
- Ambulance parking, Fire Coach parking, Motorcycle parking
- Disabled parking
- No waiting - at any time
- No waiting
- No loading
- No loading - at any time
- No waiting - at any time/No loading - at any time
- No waiting - at any time/No loading
- No stopping on school entrance matings
- 24 hour clearway

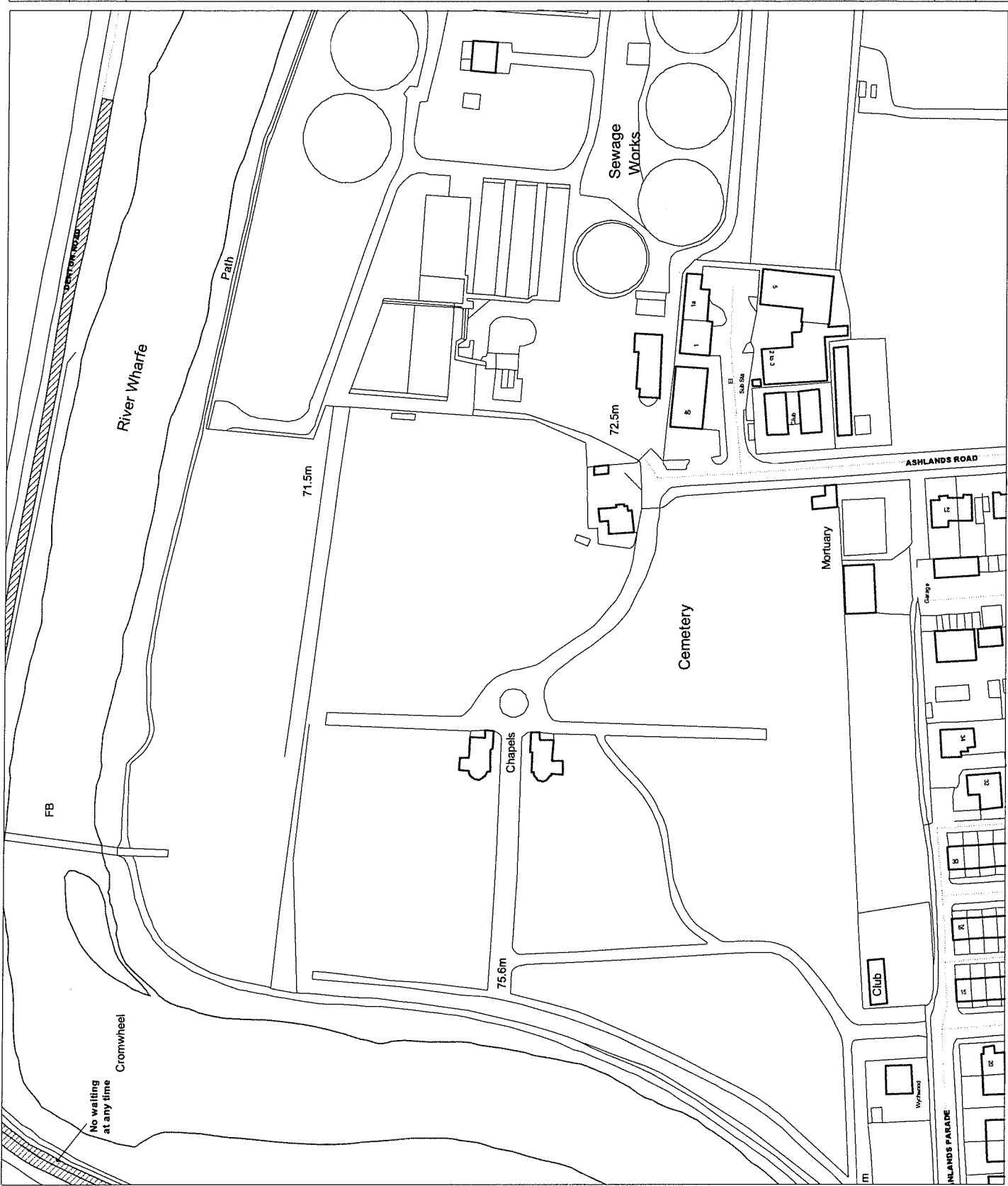
Notes:

"Carriageway" has the same meaning as in section 329(1) of the Highways Act 1980 and includes the footway.

If the label does not display a time then the restriction applies "At any Time".

Where a label displays Permit/Residents/Doctors parking see Schedule 2 to this Order for details of eligible permit users and operational times.

© Ordnance Survey. All rights reserved
 Licence No: 100019304 2014



**CITY OF BRADFORD
 METROPOLITAN DISTRICT
 COUNCIL**

Scale: 1 : 1250 @ A3

Grid Cell: Tile Ref: X47

FJ Chambers

SCHEDULE 1

X

Key to Restriction Types Displayed

	Clearway
	Pay and display parking
	Limited waiting parking
	Permit parking
	Resident parking
	Doctors parking
	Loading bay: Taxi Rank
	Police vehicle parking
	Ambulance parking
	Bus/coach parking
	Motorcycle parking
	Disabled parking
	No waiting - at any time
	No waiting
	No loading
	No loading - at any time
	No waiting - at any time/ No loading - at any time
	No waiting - at any time
	No loading
	No waiting/no loading
	No stopping on school entrance markings
	24 hour clearway

Notes:

"Carrieway" has the same meaning as in section 329(1) of the Highways Act 1980 and includes the footway.

If the label does not display a time then the restriction applies "At any Time".

Where a label displays Permit/Residents/Doctors parking see Schedule 2 to this Order for details of eligible permit users and operational times.

© Ordnance Survey. All rights reserved
Licence No. 100019304 2014

**CITY OF BRADFORD
METROPOLITAN DISTRICT
COUNCIL**

Scale:	1 : 1250	EA 3
Grid Cell:	Tile Ref: W47	

Middleton Woods
Hudson Wood

Collects

No waiting
at any time

FJ Chambers

SCHEDULE 1		X
<p>Key to Restriction Types Displayed</p> <ul style="list-style-type: none"> Clearway Pay and display parking Limited waiting parking Resident parking Resident parking Resident parking Doctors parking Loading bay, Taxi Rank, Police vehicle parking, Ambulance parking, Bus/Coach parking, Motorcycle parking Disabled parking No waiting - at any time No waiting No loading No loading - at any time No waiting - at any time/No loading - at any time No waiting - at any time/No loading No waiting/No loading No stopping on school entrance markings 24 hour clearway 		
<p>Notes:</p> <p>"Carrieway" has the same meaning as in section 329(1) of the Highways Act 1960 and includes the footway.</p> <p>If the label does not display a time then the restriction applies "At any Time".</p> <p>Where a label displays Permit/Residents/Doctors parking see Schedule 2 to this Order for details of eligible permit users and operational times.</p> <p>© Ordnance Survey. All rights reserved Licence No. 100019304 2014</p>		
<p>CITY OF BRADFORD METROPOLITAN DISTRICT COUNCIL</p>		
Scale:	1 : 1250	69 A3
Grid Cell:		Title Ref: Y44



FJ Chambers

SCHEDULE 1

X

Key to Restriction Types Displayed

	Clearway
	Pay and display parking
	Limited waiting parking
	Permit parking: Residents parking: Doctors parking:
	Leading bay: Taxi Rank: Police vehicle parking: Ambulance parking: Bus/Coach parking: Motorcycle parking
	Disabled parking
	No waiting - at any time
	No waiting
	No loading
	No loading - at any time
	No waiting - at any time/ No loading - at any time
	No waiting - at any time
	No loading
	No waiting/no loading
	No stopping at school entrance markings
	24 hour clearway

Notes:

"Carriageway" has the same meaning as in section 325(r) of the Highways Act 1980 and includes the footway.

If the label does not display a time then the restriction applies "At Any Time".

Where a label displays
Permit/Residents/Doctors parking see Schedule 2 to this Order for details of eligible permit users and operational times.
© Ordnance Survey. All rights reserved.
License No: 100019304 2014



F5 Chambers

SCHEDULE 1

X

Key to Restriction Types Displayed

	Clearway
	Pay and display parking
	Limited waiting parking
	Permit parking
	Decorators parking
	Loading bay: Taxi Rank
	Police vehicle parking
	Ambulance parking
	Bus/coach parking
	Motorcycle parking
	Disabled parking
	No waiting - at any time
	No loading
	No waiting - at any time
	No loading - at any time
	No waiting - at any time/No loading - at any time
	No waiting - at any time
	No waiting/No loading
	No stopping on school entrance markings
	24 hour clearway

Notes:
 "Carriageway" has the same meaning as in section 329(f) of the Highways Act 1960 and includes the footway.
 If the label does not display a time then the restriction applies "At any Time".
 Where a label displays Permit/Residents/Doctors parking see Schedule 2 to this Order for details of eligible permit users and operational times.
 © Ordnance Survey. All rights reserved.
 Licence No.: 100019304 2014

CITY OF BRADFORD METROPOLITAN DISTRICT COUNCIL

Scale: 1 : 1250 e/a3
 Grid/Cell: Title Ref: AA46



FJ Chambers

SCHEDULE 1

*

Key to Restriction Types Displayed

- Clearway
- Pay and display parking
- Limited waiting parking
- Permit parking: Residents parking; Doctors parking;
- Loading bay; Taxi Rank; Police vehicle parking; Ambulance parking; Motorcycle parking
- Disabled parking
- No waiting - at any time
- No waiting
- No loading
- No loading - at any time
- No waiting - at any time/No loading - at any time
- No waiting - at any time/No loading
- No waiting/No loading
- No stopping on school entrance markings
- 24 hour clearway

Notes:

"Carriageway" has the same meaning as in section 329(1) of the Highways Act 1980 and includes the footway.

If the label does not display a time then the restriction applies "At any time".

Where a label displays Permit/Residents/Doctors parking see Schedule 2 to this Order for details of eligible permit users and operational times.

© Ordnance Survey. All rights reserved
Licence No: 100019304 2014

CITY OF BRADFORD
METROPOLITAN DISTRICT
COUNCIL

Scale: 1 : 1250
E.A.S.

Grid Ref: Z44



FSC Country

SCHEDULE 1

X

Key to Restriction Types Displayed

	Clearway
	Pay and display parking
	Limited waiting parking
	Permit parking
	Resident parking
	Doctors parking
	Loading bay: taxi Rank
	Police vehicle parking
	Ambulance parking
	Bar/Cafe parking
	Motorcycle parking
	Disabled parking
	No waiting - at any time
	No waiting
	No loading
	No loading - at any time
	No waiting - at any time/No loading - at any time
	No waiting - at any time
	No waiting/No loading
	No stopping on school entrance markings
	24 hour clearway

Notes:

"Carriageway" has the same meaning as in section 329(1) of the Highways Act 1960 and includes the footway.

If the label does not display a time then the restriction applies "At any Time".

Where a label displays Permit/Residents/Doctors parking see Schedule 2 to this Order for details of eligible permit users and operational times.

© Ordnance Survey. All rights reserved
Licence No. 100019304 2014

**CITY OF BRADFORD
METROPOLITAN DISTRICT
COUNCIL**

Scale: 1 : 1250
E.A.S.
Grid Cell: Tile Ref: Z43



F.J. Chambers

SCHEDULE 1

X

Key to Restriction Types Displayed

- Clearway
- Pay and display parking
- Limited waiting parking
- Permit parking: Residents parking
- Doctors parking
- Loading bay: Taxi Rank
- Police vehicle parking
- Ambulance parking
- Bus/coach parking
- Motocycle parking
- Disabled parking
- No waiting - at any time
- No waiting
- No loading
- No loading - at any time
- No waiting - at any time/No loading - at any time
- No loading - at any time
- No waiting - at any time
- No loading
- No stopping on school entrance markings
- 24 hour clearway

Notes:

"Carriageway" has the same meaning as in section 329(1) of the Highways Act 1980 and includes the footway.

If the label does not display a time then the restriction applies "At any Time".

Where a label displays Permit/Residents/Doctors parking see Schedule 2 to this Order for details of eligible permit users and operational times.

© Ordnance Survey. All rights reserved.
 Licence No. 100012304 2014

CITY OF BRADFORD METROPOLITAN DISTRICT COUNCIL

Scale: 1 : 1250
 EA3
 Grid Cell: Tile Ref: Y47



FJ Chantrey

SCHEDULE 1

*

Key to Restriction Types Displayed

- Clearway
- Pay and display parking
- Limited waiting parking
- Permit parking
- Residents parking
- Doctors parking
- Loading bay: Taxi Rank
- Police vehicle parking
- Ambulance parking
- Motorcycle parking
- Disabled parking
- No waiting - at any time
- No waiting
- No loading
- No loading - at any time
- No waiting - at any time/No loading - at any time
- No waiting - at any time
- No waiting/No loading
- No stopping on school entrance markings
- 24 hour clearway

Notes:

"Carriageway" has the same meaning as in section 329(1) of the Highways Act 1980 and includes the footway.

If the label does not display a time then the restriction applies "At any time".

Where a label displays Permit/Residents/Doctors parking see Schedule 2 to this Order for details of eligible permit users and operational times.

© Ordnance Survey. All rights reserved
Licence No. 100019304.2014

CITY OF BRADFORD
METROPOLITAN DISTRICT
COUNCIL

Scale: 1 : 1250

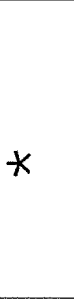
Grid Cell: Tile Ref: X45



Pay and display parking 8am-6pm Charge Code: 9

FJ Chambers

SCHEDULE 1



Key to Restriction Types Displayed

	Cleanway
	Pay and display parking
	Limited waiting parking
	Permit parking:
	Residents Parking:
	Doctors' parking:
	Loading bay: Taxi Rank:
	Police vehicle parking:
	Ambulance parking:
	Bus/Coach parking:
	Motorcycle parking
	Disabled parking
	No waiting - at any time
	No waiting
	No loading
	No loading - at any time
	No waiting - at any time/No loading - at any time
	No waiting - at any time
	No waiting - at any time
	No waiting - at any time
	No waiting/no loading
	No stopping on school entrance/exit
	24 hour clearway

NOTES:

"Carriageway" has the same meaning as in section 325(1) of the Highways Act 1980 and includes the footway.

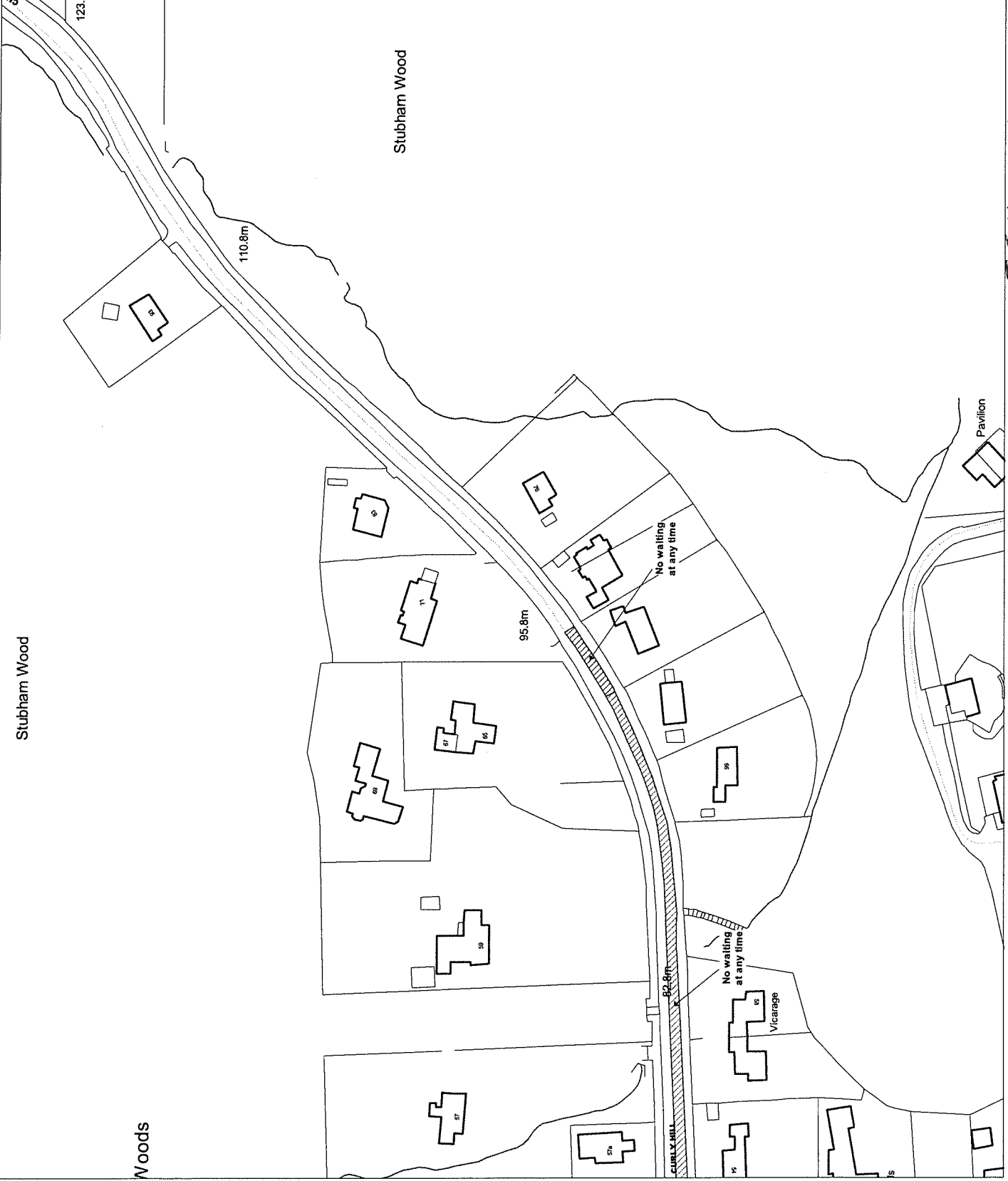
If the label does not display a time then the restriction applies "At Any Time".

Where a label displays Permit/Residents/Doctors parking see Schedule 2 to this Order for details of eligible permit users and operational times.

© Ordnance Survey. All rights reserved
Licence No.: 100019304 2014

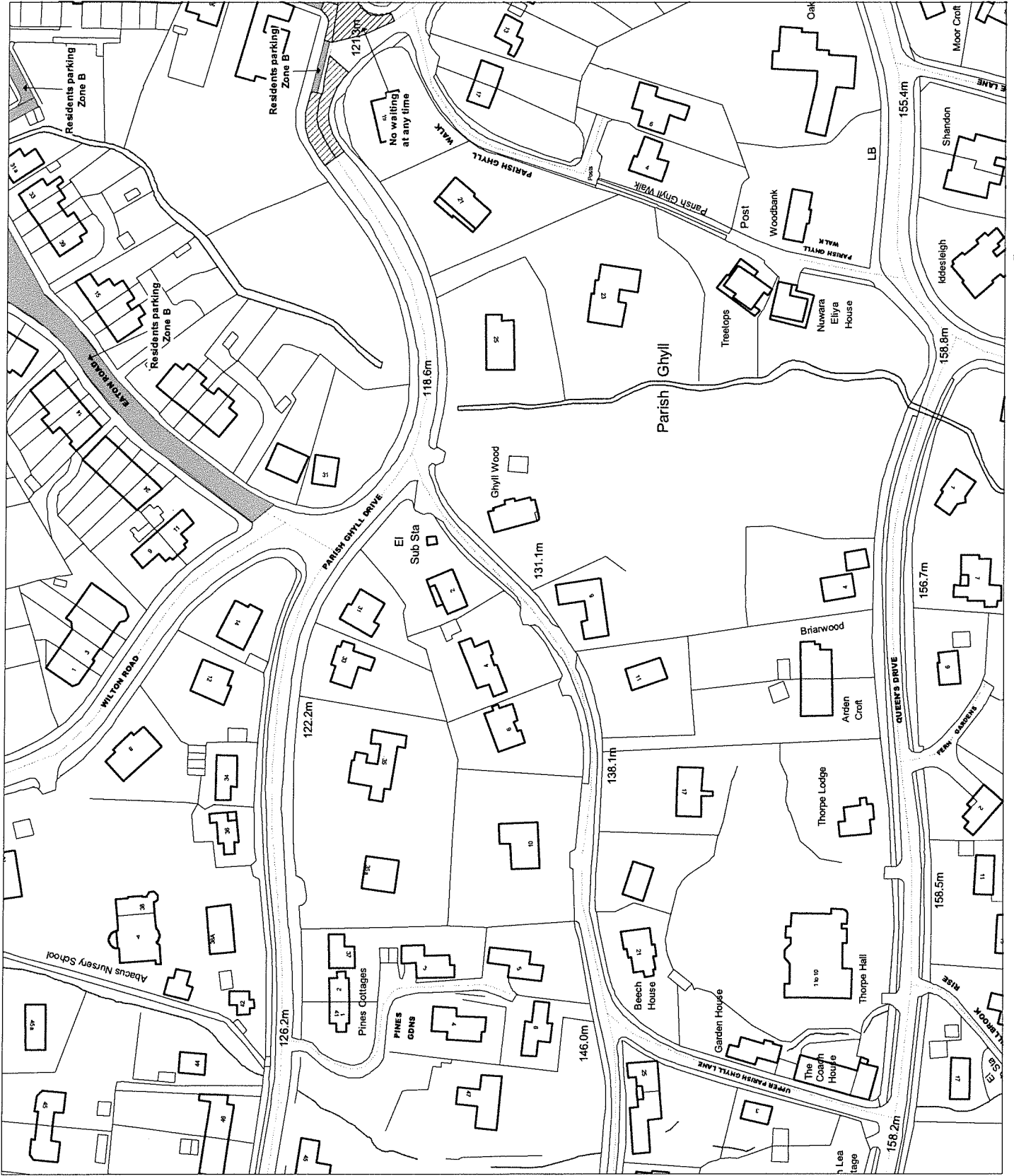
**CITY OF BRADFORD
METROPOLITAN DISTRICT
COUNCIL**

Scale:	1 : 1250	© A3
Grid Ref.:	Tile Ref: W46	



F. Chantoney

SCHEDULE 1	X
<p>Key to Restriction Types Displayed</p> <ul style="list-style-type: none"> Clearway Pay and display parking Limited waiting parking Permit parking: Residents Permit parking: Doctors Loading bay: Taxi Rank Police vehicle parking Ambulance parking Bus/Coach parking: Motorcycle Disabled parking No waiting - at any time No waiting No loading No loading - at any time No waiting - at any time/No loading - at any time No waiting - at any time No loading No waiting/No loading No stopping on school entrance markings 24 hour clearway 	
<p>Notes:</p> <p>"Carriageway" has the same meaning as in section 329(f) of the Highways Act 1980 and includes the footway.</p> <p>If the label does not display a time then the restriction applies "At any Time".</p> <p>Where a label displays Permit/Residents/Doctors parking see Schedule 2 to this Order for details of eligible permit users and operational times.</p> <p>© Ordnance Survey. All rights reserved. License No: 100019304 2014</p>	
<p>CITY OF BRADFORD METROPOLITAN DISTRICT COUNCIL</p>	
Scale:	1 : 1250 @ A3
Grid Ref:	Tile Ref: AA44



FJ Chamberlain

SCHEDULE 2
ROADS OR PARTS OF ROADS FOR THE PURPOSES OF PERMIT PARKING

1 Item Number	2 Road or Zone as shown in Schedule 1	3 Persons or Properties Eligible for Permits	4 Permits Allowed	5 Operational and Permit Details
325	Ilkley Zone A, areas as shown on map consisting of following streets, Back Bolton Bridge Road Bolton Bridge Road Hawksworth Street Kingsway Drive Regent Road unnamed road to south of Regent Road Westville Road Yewbank Terrace Chapel Lane Yewbank Close Westville Avenue (Special permits may be road specific)	A person whose usual residence or business is at premises the postal address of which is any specified below, Westville Avenue, Westville Road (Except Nos 1 to 9) Kingsway Drive Yewbank Close Yewbank Terrace Bolton Bridge Road Chapel Lane nos 10 and 11 Bolton Bridge Court Regent Road The Grove even nos 52 to 68 Cunliffe Road (Except Nos 1 to 7) Hawksworth Street South Hawksworth Street (Except Nos 1, 11 and 12) Church Street odd nos 23 to 39 Skipton Road odd nos 1 to 39 The Lawns, Skipton Road Kings Road even nos 4 to 18 Yew Croft Any person for a special parking permit.	One resident permit per vehicle. One permit for visitors per household. One business permit per vehicle. One special permit per vehicle. Daily permits as allocated.	Operational Monday - Sunday 8.00am – 6.00pm with unlimited stay Permits to bear the words "Residents Parking Permit" "Visitor Parking Permit" "Business Parking Permit" or "Special Parking Permit" Permits may be virtual

326	<p>Ilkley Zone B, areas as shown on map consisting of following streets, Albany Walk Ashburn Place Back Albany Walk Back St James' Road North Back St James' Road South Back St. Margaret's Terrace Back Wells Walk Eaton Road Ghyll Mews Grove Road Oakburn Road Parish Ghyll Drive Parish Ghyll Road Riddings Road St James' Road St Margaret's Terrace The Rhyddings Wells Walk Westville Road (Special permits may be road specific)</p>	<p>A person whose usual residence or business is at premises the postal address of which is any specified below, Albany Walk St Margarets Terrace Parish Ghyll Road Back Parish Ghyll Road Riddings Road The Riddings Wells Walk Oakburn Road Ashburn Place St James Road Eaton Road Ghyll Mews Grove Road odd nos 1 to 27 Grove Road even nos 2 to 4 Hampton Court, Grove Road, The Spa, The Grove, Westville Close Westville Road odd nos 1 to 9 Kings Road odd nos 1 to 7 Kings Court, Kings Road Parish Ghyll Drive even nos 2 to 20 and One Oak Parish Ghyll Drive, odd nos 1 to 19 Ferndale Court Queens Road even nos 2 to 14 The Grove, odd nos 17 to 39 Wilton Road, Nos 9 and 11 Any person for a special parking permit.</p>	<p>One resident permit per vehicle. One permit for visitors per household. One business permit per vehicle. One special permit per vehicle. Daily permits as allocated.</p>	<p>Operational Monday - Sunday 8.00am – 6.00pm, with unlimited stay Permits to bear the words "Residents Parking Permit" "Visitor Parking Permit" "Business Parking Permit" or "Special Parking Permit" Permits may be virtual</p>
-----	--	--	---	--

327	<p>Ilkley Zone C, areas as shown on map consisting of following streets, Alexandra Crescent Back Middleton Road Bridge Lane Castle Hill Castle Road Castle Yard Lister Street Middleton Road Old Bridge Rise Saddlers Croft Skipton Road Stockeld Way (Special permits may be road specific)</p>	<p>A person whose usual residence or business is at premises the postal address of which is any specified below, Stockeld Way, Old Bridge Rise Skipton Road even nos 2 to 68 Stockeld Road Bridge Lane Middleton Road Saddlers Croft Lister Street Alexandra Crescent Castle Road Castle Hill Church Street even nos 2 to 18 Castle Yard Any person for a special parking permit.</p>	<p>One resident permit per vehicle. One permit for visitors per household. One business permit per vehicle. One special permit per vehicle. Daily permits as allocated.</p>	<p>Operational Monday - Sunday 8.00am – 6.00pm except 2 areas on Bridge Lane outside Nos 8 to 24 where operational all days all hours, with unlimited stay Permits to bear the words "Residents Parking Permit" "Visitor Parking Permit" "Business Parking Permit" or "Special Parking Permit" Permits may be virtual</p>
328	<p>Ilkley Zone D, areas as shown on map consisting of following streets, Back Leeds Road South West Back Trafalgar Road North Back Trafalgar Road South Back Victory Road West Brewery Road Castle Road Golden Butts Road Little Lane Lower Wellington Road Mayfield Road Mornington Road Nelson Road Nile Road Railway Road Trafalgar Road Victory Road Wellington Road Weston Road Wharfe View Road Wilmot Road Back Weston Road Back Weston Road East (Special permits may be road specific)</p>	<p>A person whose usual residence or business is at premises the postal address of which is any specified below, Nile Road Trafalgar Road Victory Road Nelson Road Wellington Road Clifton Terrace, Lower Wellington Road Golden Butts Road Wilmot Road Mornington Road Brewery Road Mayfield Road Railway Road Little Lane odd nos 1 to 95 Little Lane even nos 2 to 14 Lower Wellington Road Wharfe View Road Castle Road Back Nelson Road Back Weston Road Castle Gate Crescent Terrace Leeds Road odd nos 1 to 45 Leeds Road even nos 2 to 50 The Mews Any person for a special parking permit.</p>	<p>One resident permit per vehicle. One permit for visitors per household. One business permit per vehicle. One special permit per vehicle. Daily permits as allocated.</p>	<p>Operational Monday - Sunday 8.00am – 6.00pm with unlimited stay Permits to bear the words "Residents Parking Permit" "Visitor Parking Permit" "Business Parking Permit" or "Special Parking Permit" Permits may be virtual</p>

329	<p>Ilkley Zone E, areas as shown on map consisting of following streets, Annandale Court Belle Vue Chantry Close Chantry Drive Ilkley Hall Mews Ilkley Hall Park Maufe Way Mount Pleasant Richmond Place Sedbergh Drive Sedbergh Park Sefton Drive Skelda Court Skelda Rise Tivoli Place unnamed road to east of Tivoli Place Wells Promenade Wells Road Cowpasture Road Whitton Croft Road (Special permits may also be road specific)</p>	<p>A person whose usual residence or business is at premises the postal address of which is any specified below, Cowpasture Road even nos 2 to 54 Cowpasture Road odd nos 27 to 53 Chantry Drive Chantry Close Whitton Croft Road Sedbergh Park Sedbergh Drive Belle View Tivoli Place Richmond Place Wells Road Station Road Wells Promenade Skelda Rise Skelda Court Ilkley Hall Park Springs Lane odd nos 1 to 15 Springs Lane even nos 12 to 44 Sefton Drive Annandale Court Back Cowpasture Road Crossbeck Road odd nos. Ilkley Hall Mews Maufe Way Mount Pleasant The Grove odd nos 1 to 5 Any person for a special parking permit.</p>	<p>One resident permit per vehicle. One permit for visitors per household. One business permit per vehicle. One special permit per vehicle. Daily permits as allocated.</p>	<p>Operational Monday - Sunday 8.00am – 6.00pm with unlimited stay Permits to bear the words "Residents Parking Permit" "Visitor Parking Permit" "Business Parking Permit" or "Special Parking Permit" Permits may be virtual</p>
-----	--	--	---	---

330	Ilkley all zones (Special permits may also be road specific)	A person whose usual residence or business is at premises the postal address of which is any specified below, but are not specified in a single zone, Back Grove Road Brook Street Church Street odd Nos 1 to 17 Crescent Court Cunliffe Road odd nos 1 to 7 New Brook Street The Moors Shopping Centre, Dalesway House Station Plaza, Station Road The Grove even nos 2 to 50 The Grove Promenade Victorian Mews West Street Any person for a special parking permit.	One resident permit per vehicle. One permit for visitors per household. One special permit per vehicle. Daily permits as allocated.	Operational Monday - Sunday 8.00am – 6.00pm with unlimited stay Permits to bear the words "Residents Parking Permit" "Visitor Parking Permit" "Business Parking Permit" or "Special Parking Permit" Permits may be virtual
331	Middleton Avenue, areas as shown on map	A person whose usual residence or business is at premises the postal address is any specified below, 1 to 5 Oakdene 1 to 3 Gilstead Court 1 to 9 odd, Middleton Avenue Dalehurst, 2 Middleton Avenue Any person for a special parking permit.	One resident permit per vehicle. One permit for visitors per household. One business permit per vehicle. One special permit per vehicle. Daily permits as allocated.	Operational Monday - Sunday 8.00am – 6.00pm with unlimited stay Permits to bear the words "Residents Parking Permit" "Visitor Parking Permit" "Business Parking Permit" or "Special Parking Permit" Permits may be virtual
332	Craiglands Park, an area as shown on map	A person whose usual residence or business is at premises the postal address is Craiglands Park, Ilkley	Any person for a special parking permit. One resident permit per vehicle. One permit for visitors per household. One business permit per vehicle. One special permit per vehicle. Daily permits as allocated	Operational at all times with unlimited stay Permits to bear the words "Residents Parking Permit" "Visitor Parking Permit" "Business Parking Permit" or "Special Parking Permit" Permits may be virtual

CITY OF BRADFORD METROPOLITAN DISTRICT COUNCIL

ROAD TRAFFIC REGULATION ACT 1984

(WAITING LOADING AND PARKING) (CONSOLIDATION)

(AMENDMENT NO.8) ORDER 2021

ILKLEY PARKING REVIEW
VARIOUS STREETS IN ILKLEY

SEALED: 22nd June 2021

OPERATIVE: 5th July 2021

REFERENCE: CORP/PCD/AK/407422

City Solicitor
City of Bradford Metropolitan District Council
City Hall
Bradford
West Yorkshire
BD1 1HY