

**CITY OF BRADFORD METROPOLITAN DISTRICT COUNCIL
(WAITING LOADING AND PARKING) (CONSOLIDATION)
(AMENDMENT NO.1) ORDER 2021**

VARIOUS LOCATIONS IN THE BRADFORD WEST AREA

The City of Bradford Metropolitan District Council in exercise of its powers under Sections 1, 2, 4, 32, 35, 45, 46, 47, 49 and Part IV of Schedule 9 to the Road Traffic Regulation Act 1984 hereinafter referred to as "the Act of 1984" and of all other enabling powers and after consultation with the Chief Officer of Police in accordance with Part III of Schedule 9 to the Act of 1984 and Part 6 of the Traffic Management Act 2004 "the Act of 2004" and with those persons and organisations specified in the Local Authorities' Traffic Orders (Procedure) (England and Wales) Regulations 1996 hereby makes the following Order:

1. In this Order, the expression "enactment" means any enactment, whether public general or local, and includes any order, byelaw, rule, regulation scheme or other instrument having effect by virtue of an enactment as amended, applied, consolidated, re-enacted by or as having effect by virtue of any subsequent enactment.
2. Without prejudice to the validity of anything done or to any liability incurred in respect of any act or omission before the coming into operation of this Order, the City of Bradford Metropolitan District Council (Waiting, Loading and Parking) (Consolidation) Order 2015 hereinafter referred to as "the Consolidation Order" shall have effect as though:
 - (a) for the tiles in Schedule 1 to that Order numbered BG48, BH48, BI51, BI52, BJ49, BJ52, BK54, BL48, BL49, BL51, BL54, BL55, BM47, BM50, BM56, BN50, BN51, BN54, BN56, BO49, BO50, BP46, BP47, BQ53, BR55, BR56, BS46 and BT46 there were substituted the tiles similarly numbered and set out in Schedule 1 to this Order;
 - (b) for the items in Schedule 2 to that Order numbered 14(viii), 291, 292, 293, 294, 295, 296, 297, 298, 299,300 and 301 there were substituted the items similarly numbered and set out in column 1, 2, 3, 4 and 5 of Schedule 2 to this Order;
3. Designation of Restrictions and application of the Consolidation Order
 - (a) Each area on a highway comprising the length of carriageway of a street specified in Schedule 1 to this Order as a waiting restriction, loading restriction, clearway, school entrance marking, loading bay or parking place is hereby designated as a waiting restriction, loading restriction, clearway, school entrance marking, loading bay or parking place.
 - (b) The provisions of the Consolidation Order shall apply to any area designated as a waiting restriction, loading restriction, clearway, school entrance marking, loading bay or parking place by this Order, as if in those provisions any reference to a waiting restriction, loading restriction, clearway, school entrance marking, loading bay or parking place included

a reference to an area designated as a waiting restriction, loading restriction, clearway, school entrance marking, loading bay or parking place by this Order and as if any reference to Schedule 1 or 2 to the Consolidation Order included a reference to Schedule 1 or 2 to this Order.

4. Installation of restrictions and placing of traffic signs

The Council shall:


- (a) Install and maintain in proper working order at least one ticket parking meter in such a position as they think fit in or in the vicinity of the parking place referred to in Schedule 1 to this Order;
- (b) place and maintain traffic signs indicating the limits of each waiting restriction, loading restriction, clearway, school entrance marking, loading bay or parking place;
- (c) place and maintain in or in the vicinity of each waiting restriction, loading restriction, clearway, school entrance marking, loading bay or parking place referred to in Schedule 1 to this Order, traffic signs indicating that such parking place may be used during the permitted hours for the leaving only of vehicles specified in Articles 3, 4, 5, 6, 7 or 14 of the Consolidation Order; and
- (d) carry out such other work as is reasonably required by the Consolidation Order or by this Order for the purposes of the satisfactory operation of a waiting restriction, loading restriction, clearway, school entrance marking, loading bay or parking place designated by this Order.

This Order is made on the 28th day of January 2021 and shall come into force on the 8th day of February 2021 and may be cited as the City of Bradford Metropolitan District Council (Waiting, Loading and Parking) (Consolidation) (Amendment No.1) Order 2021.

**THE COMMON SEAL of CITY OF
BRADFORD METROPOLITAN DISTRICT
COUNCIL** was hereunto affixed
in the presence of:

F J Chantrey

Authorised by the
City Solicitor



100715A

SCHEDULE 1



Key to Restriction Types Displayed

- Carrieway
- Pay and display parking
- Limited waiting parking
- Permit parking:
- Residents parking:
- Doctors parking:
- Loading bay; Taxi Rank;
- Police vehicle parking;
- Ambulance parking;
- Bus/Coach parking;
- Motorcycle parking
- Disabled parking
- No waiting - at any time
- No waiting
- No loading
- No loading - at any time
- No waiting - at any time
- No loading - at any time
- No waiting - at any time
- No loading - at any time
- No waiting/No loading
- No stopping on school streets, markings
- 24 hour clearway

Notes:

"Carrieway" has the same meaning as in section 329(1) of the Highways Act 1980 and includes the footway.

If the label does not display a time then the restriction applies "At any time".

Where a label displays

Permit/Residents/Doctors parking see Schedule 2 to this Order for details of eligible permit users and operational times.

© Ordnance Survey, All rights reserved

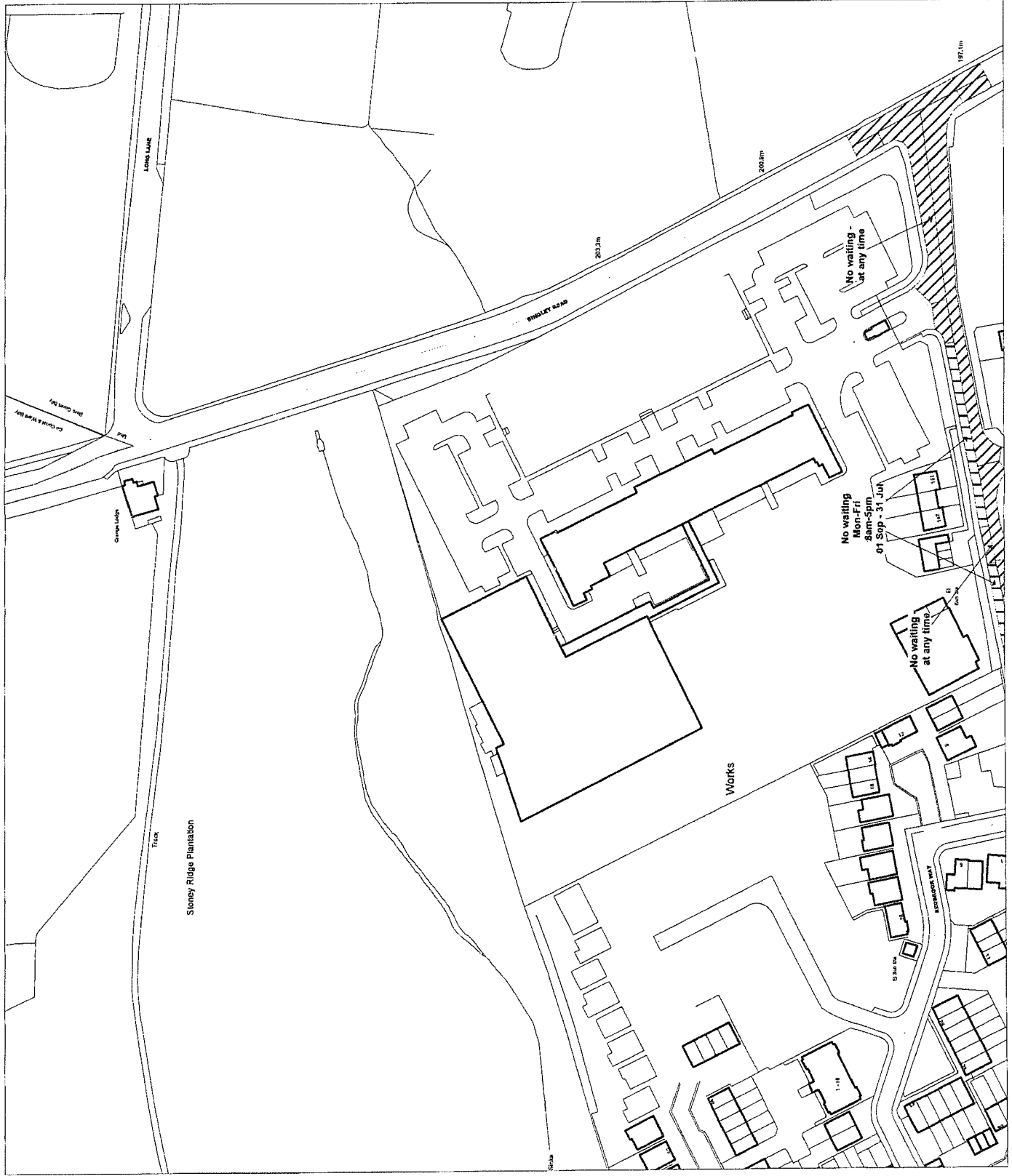
Licence No: 100019244 2014

**CITY OF BRADFORD
METROPOLITAN DISTRICT
COUNCIL**

Scale: 1 : 1250

© 13

Grid Cell: Tile Ref: BG48



FT Chambers

SCHEDULE 1

Key to Restriction Types Displayed

- Clearway
- Pay and display parking
- Limited waiting parking
- Permit parking: Residents parking; Doctors parking;
- Loading bay; Taxi Rank; Police vehicle parking
- Ambulance parking; Bus/coach parking; Motorcycle parking
- Disabled parking
- No waiting - at any time
- No waiting
- No loading
- No loading - at any time
- No waiting - at any time
- No loading - at any time
- No waiting - at any time
- No loading
- No stopping on school entrance markings
- 24 hour clearway

Notes:
 "Carriageway" has the same meaning as in section 329(1) of the Highways Act 1980 and includes the footway.
 If the label does not display a time then the restriction applies "At any Time".
 Where a label displays Permit/Residents/Doctors parking see Schedule 2 to this Order for details of eligible permit users and operational times.

© Ordnance Survey, All rights reserved
 Licence No: 100019304 2014

**CITY OF BRADFORD
 METROPOLITAN DISTRICT
 COUNCIL**

Scale: 1 : 1250 @ A3
 Grid Cell: Title Ref: BH48



FJ Chantrey

SCHEDULE 1



Key to Restriction Types Displayed

- Clearway
- Pay and display parking
- Limited waiting parking
- Permit parking:
- Residents parking:
- Doctors parking:
- Loading bay: Taxi Rank:
- Police vehicle parking:
- Ambulance parking:
- Bus/coach parking:
- Motorcycle parking:
- Disabled parking
- No waiting - at any time
- No waiting
- No loading
- No loading - at any time
- No waiting - at any time/No loading - at any time
- No waiting - at any time/No loading
- No waiting/No loading
- No stopping on school entrance outside
- 24 hour clearway

Notes:

"Carriageway" has the same meaning as in section 328(1) of the Highways Act 1980 and includes the footway.

If the label does not display a time then the restriction applies "At any time".

Where a label displays Permit/Residents/Doctors parking see Schedule 2 to this Order for details of eligible permit users and operational times.

© Ordnance Survey, All rights reserved
Licence No: 100018304, 2014

**CITY OF BRADFORD
METROPOLITAN DISTRICT
COUNCIL**

Scale: 1 : 1250
Grid Ref: B151



FT Chantrey

SCHEDULE 1



Key to Restriction Types Displayed

- Clearway
- Pay and display parking
- Limited waiting parking
- Permit parking:
- Residents parking:
- Doctors parking:
- Loading bay; Taxi Rank:
- Police vehicle parking:
- Ambulance parking:
- Bus/Coach parking:
- Motorcycle parking
- Disabled parking
- No waiting - at any time
- No waiting
- No loading
- No loading - at any time
- No waiting - at any time/No loading - at any time
- No waiting - at any time/No loading
- No waiting/No loading
- No stopping on school entrance markings
- 24 hour clearway

Notes:

"Carriageway" has the same meaning as in section 329(1) of the Highways Act 1980 and includes the footway.

If the label does not display a time then the restriction applies "At any Time".

Where a label displays Permit/Residents/Doctors parking see Schedule 2 to this Order for details of eligible permit users and operational times.

© Ordnance Survey. All rights reserved
License No: 100019304.2014

CITY OF BRADFORD
METROPOLITAN DISTRICT
COUNCIL

Scale: 1 : 1250 @ A3

Grid Cell: Tile Ref. B152



FJ Chamberlay



SCHEDULE 1



Key to Restriction Types Displayed

- Cherway
- Pay and display parking
- Limited waiting parking
- Permitted parking: Residents parking; Doctors parking;
- Loading bay; Taxi Rank; Police vehicle parking
- Ambulance parking; Bus/Coach parking; Motorcycle parking
- Disabled parking
- No waiting - at any time
- No waiting
- No loading
- No loading - at any time
- No waiting - at any time/No loading - at any time
- No waiting - at any time/No loading
- No waiting - at any time/No loading
- No stopping on school entrance markings
- 24 hour clearway

Notes:

"Carriageway" has the same meaning as in section 325(1) of the Highways Act 1980 and includes the footway.

If the label does not display a time then the restriction applies "At any time".

Where a label displays Permit/Residents/Doctors parking see Schedule 2 to this Order for details of eligible permit users and operational times.

© Ordnance Survey, All rights reserved
Licence No: 100019997, 2014

**CITY OF BRADFORD
METROPOLITAN DISTRICT
COUNCIL**

Scale: 1 : 1250 e A3

Grid Co-Ord: Tile Ref: B149

FS Chantrey

SCHEDULE 1



Key to Restriction Types Displayed

- Clearway
- Pray and display parking
- Limited waiting parking
- Permit parking: Residents parking; Doctors parking;
- Loading bay; Taxis; Police vehicle parking;
- Ambulance parking; Bus/Coach parking; Motorcycle parking
- Disabled parking
- No waiting - at any time
- No waiting
- No loading
- No loading - at any time
- No waiting - at any time/No loading - at any time
- No waiting - at any time
- No loading
- No waiting/No loading
- No stopping on school entrance markings
- 24 hour clearway

NOTES:

"Clearway" has the same meaning as in section 329(1) of the Highways Act 1980 and includes the footway.

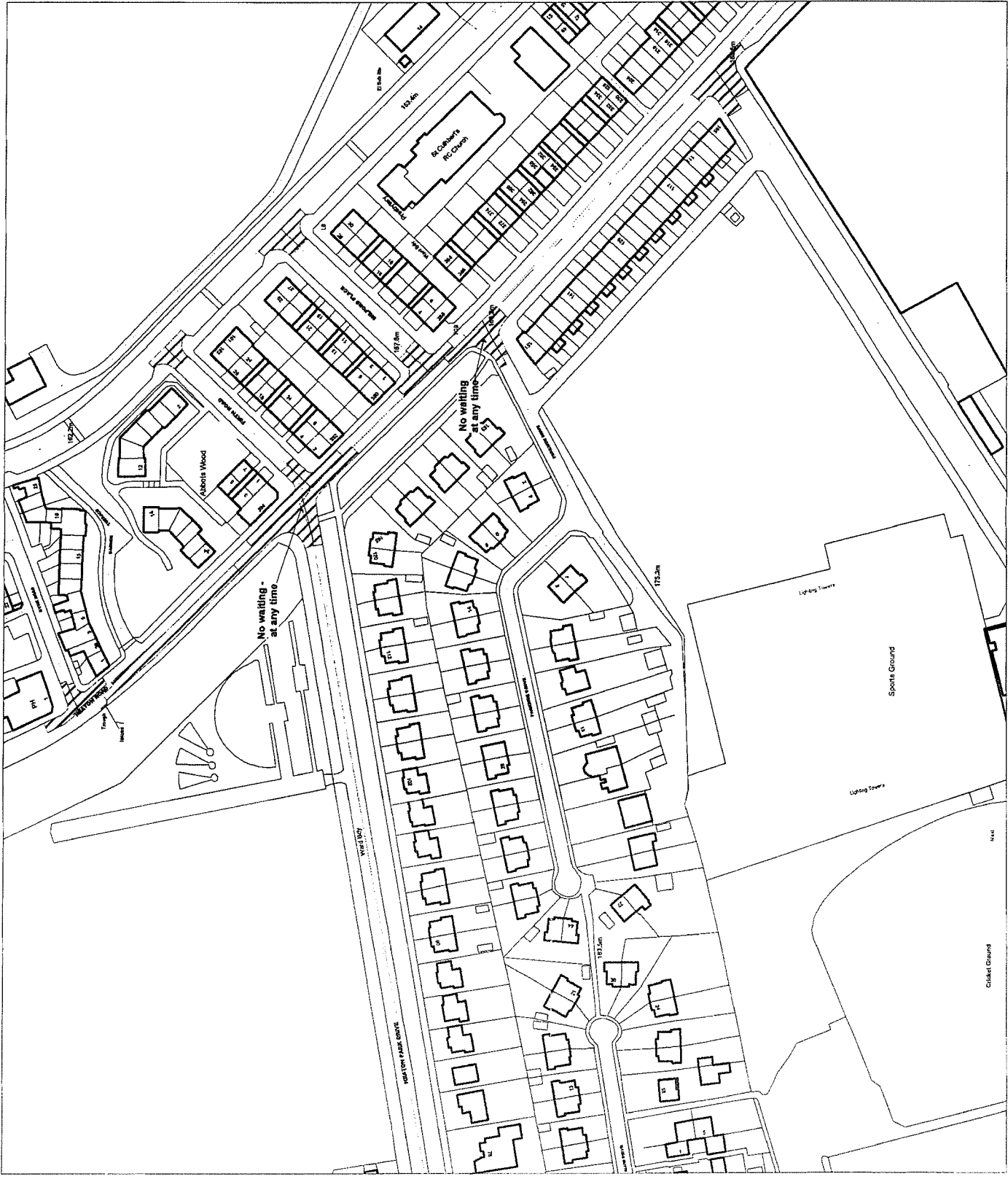
If the label does not display a time then the restriction applies "At any Time."

Where a label displays Permit/Residents/Doctors parking see Schedule 2 to this Order for details of eligible permit users and operational times.

© Ordnance Survey, All rights reserved
 Licence No: 100019306 2014

CITY OF BRADFORD
 METROPOLITAN DISTRICT
 COUNCIL

Scale: 1 : 1250 @ A3
 Title Ref: BJ52



FJ Chantrey

SCHEDULE 1



Key to Restriction Types Displayed

- Clereway
- Pay and display parking
- Limited waiting parking
- Permit parking:
- Residents Parking:
- Doctors parking:
- Loading bay, Taxi Rank:
- Police vehicle parking:
- Ambulance parking:
- Bus/Couch parking:
- Motorcycle parking
- Disabled parking
- No waiting - at any time
- No waiting
- No loading
- No loading - at any time
- No waiting - at any time/
- No loading - at any time
- No waiting - at any time
- No loading
- No waiting/no loading
- No stopping on school entrance markings
- 24 hour clearway

Notes:

"Carriageway" has the same meaning as in section 329(1) of the Highways Act 1980 and includes the footway.

If the label does not display a time then the restriction applies "At any time".

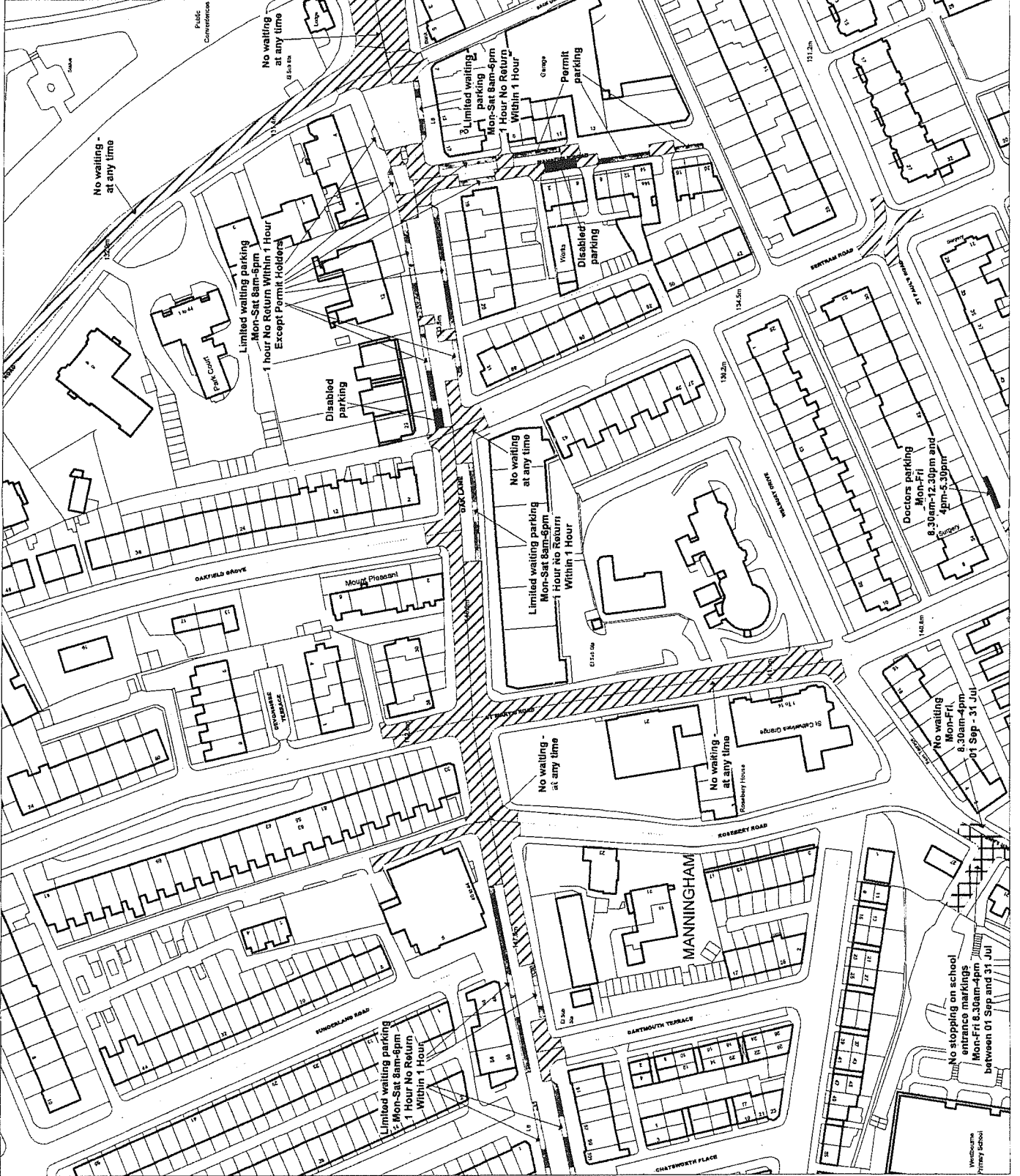
Where a label displays Permit/Residents/Doctors parking see Schedule 2 to this Order for details of eligible permit users and operational times.

© Ordnance Survey, All rights reserved
 Licence No: 100019304-2014

CITY OF BRADFORD
 METROPOLITAN DISTRICT
 COUNCIL

Scale: 1 : 1250

Tile Ref: BK54



FJ Chantrey

SCHEDULE 1



Key to Restriction Types Displayed

- Clerewy
- Pay and display parking
- Limited waiting parking
- Permit parking:
- Residents Parking;
- Doctors parking;
- Loading bay; Trolly Bank;
- Police vehicle parking;
- Ambulance parking;
- Bus/Coach parking;
- Motorcycle parking
- Disabled parking
- No waiting - at any time
- No waiting
- No loading
- No loading - at any time
- No waiting - at any time
- No loading - at any time
- No waiting - at any time
- No loading
- No waiting/no loading
- No stopping on school entrance markings
- 24 hour clearance

Notes:

"Carriageway" has the same meaning as in section 325(1) of the Highways Act 1980 and includes the footway.

If the label does not display a time then the restriction applies "At any Time".

Where a label displays Permit/Residents/Doctors parking see Schedule 2 to this Order for details of eligible permit users and operational times.

© Ordnance Survey. All rights reserved
 Licence No: 100019304.2014

**CITY OF BRADFORD
 METROPOLITAN DISTRICT
 COUNCIL**

Scale: 1 : 1250 @ A3

Grid Cell: Tile Ref: BL48



FJ Chantrey

SCHEDULE 1



Key to Restriction Types Displayed

- Clearway
- Pay and display parking
- Limited waiting parking
- Permit parking: Residents parking; Doctors parking;
- Loading bay; Taxi Rank; Ambulance parking; Bus/Coach parking; Motorcycle parking
- Disabled parking
- No waiting - at any time
- No waiting
- No loading
- No loading - at any time
- No waiting - at any time/No loading - at any time
- No waiting - at any time/No loading
- No waiting/no loading
- No stopping on school entrance markings
- 24 hour clearway

NOTES:

"Carriageway" has the same meaning as in section 329(1) of the Highways Act 1980 and includes the footway.

If the label does not display a time then the restriction applies "At any Time".

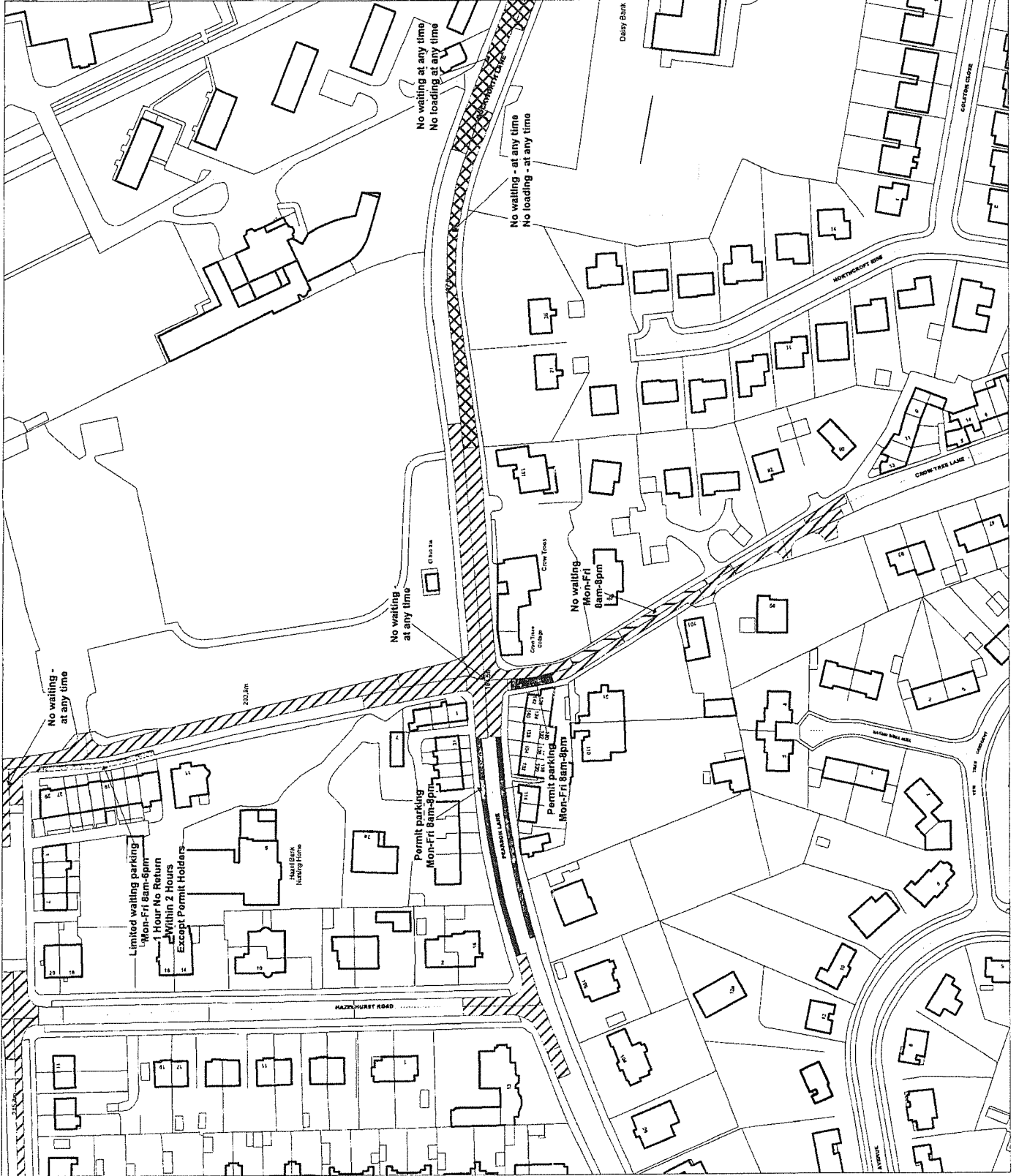
Where a label displays Permit/Residents/Doctors parking see Schedule 2 to this Order for details of eligible permit users and operational times.

© Ordnance Survey, All rights reserved
Licence No. 100019204/2014

CITY OF BRADFORD
METROPOLITAN DISTRICT
COUNCIL

Scale: 1 : 1250

Grid Code: @A3
Title Ref: BL49



FS Chantrey

SCHEDULE 1



Key to Restriction Types Displayed

- Carrieway
- Pay and display parking
- Limited waiting parking
- Permit parking:
- Residents parking:
- Doctors parking:
- Loading bay, Taxi Rank:
- Police vehicle parking
- Ambulance parking:
- Bus/Coach parking:
- Motorcycle parking
- Disabled parking
- No waiting - at any time
- No waiting
- No loading
- No loading - at any time
- No waiting - at any time/No loading - at any time
- No waiting - at any time/No loading
- No waiting/no loading
- No stopping on school entrance markings
- 24 hour clearway

Notes:

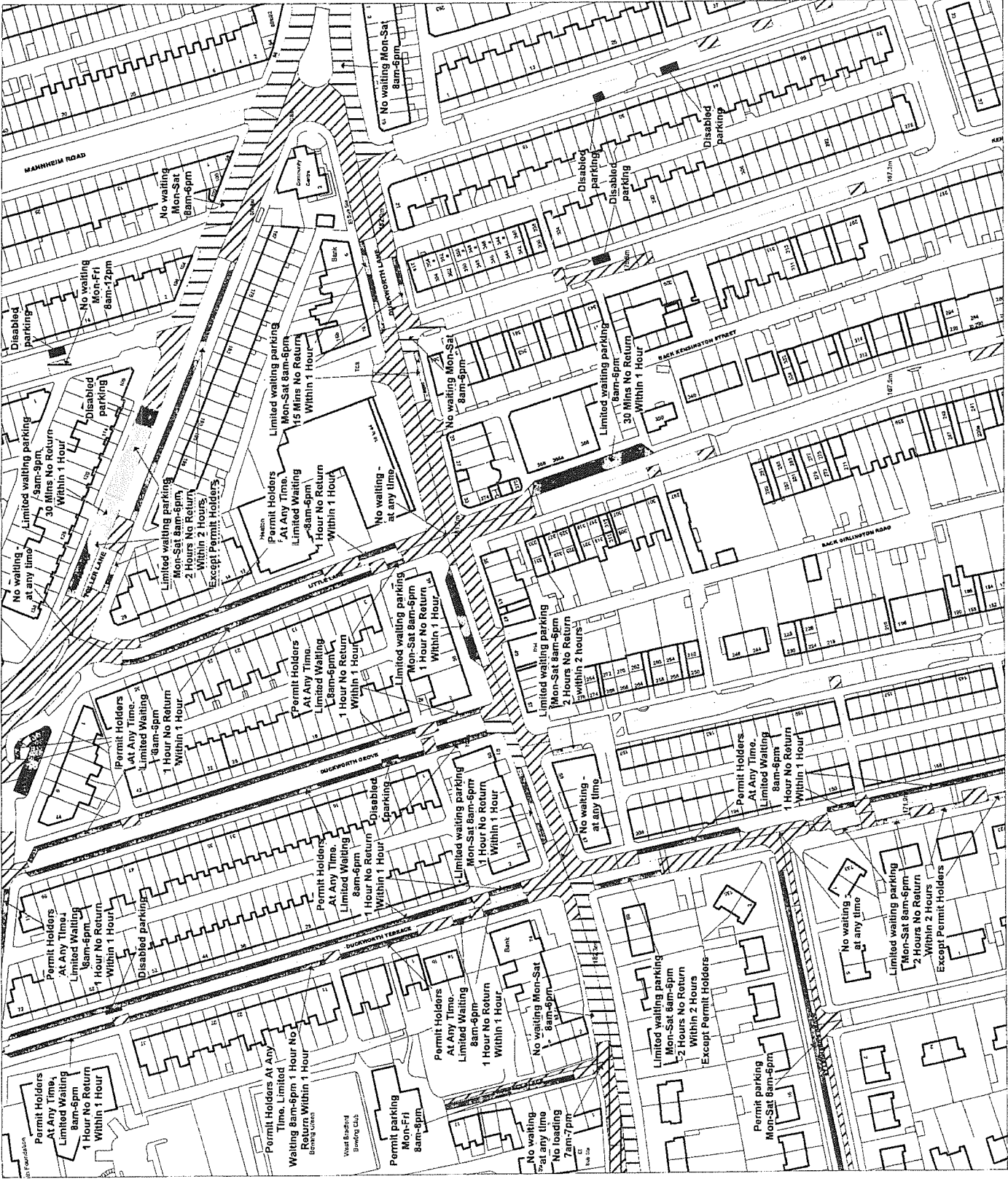
"Carrieway" has the same meaning as in section 328(1) of the Highways Act 1980 and includes the footway.
If the label does not display a time then the restriction applies "At any time".

Where a label displays Permit/Residents/Doctors parking see Schedule 2 to this Order for details of eligible permit users and operational times.
© Ordnance Survey. All rights reserved.
Licence No: 100019241 2014

CITY OF BRADFORD
METROPOLITAN DISTRICT
COUNCIL

Scale: 1 : 1250 @ A3

Grid Cell: Tile Ref: BL51



FT Chantrey

SCHEDULE 1



Key to Restriction Types Displayed

Cleisway

- Pay and display parking
- Limited waiting parking
- Permit parking: Residents parking; Doctors parking;
- Loading bay; Taxi Rank; Police vehicle parking
- Ambulance parking; Bus/Coach parking; Motorcycle parking
- Disabled parking
- No waiting - at any time
- No waiting
- No loading
- No loading - at any time
- No waiting - at any time/No loading - at any time
- No waiting - at any time/No loading
- No waiting - at any time/No loading
- No waiting/no loading
- No stopping on school entrance markings
- 24 hour clearway

Notes:

"Carrieway" has the same meaning as in section 325(1) of the Highways Act 1980 and includes the footway.

If the label does not display a time then the restriction applies "At any time".

Where a label displays Permit/Residents/Doctors parking see Schedule 2 to this Order for details of eligible permit users and operational times.

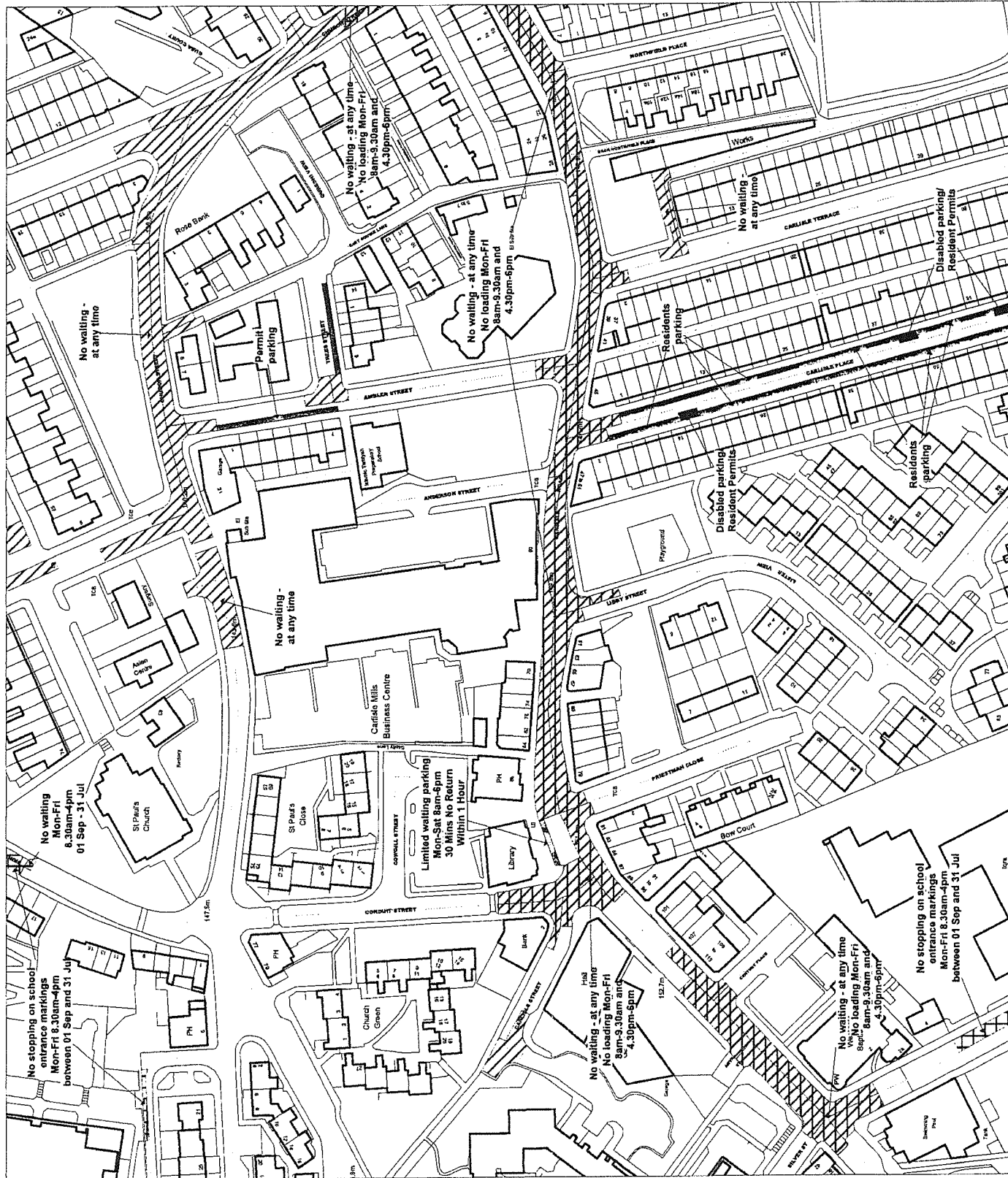
© Ordnance Survey. All rights reserved

License No: 100019304 2014

CITY OF BRADFORD
METROPOLITAN DISTRICT
COUNCIL

Scale: 1 : 1250 @ A3

Grid Ref: BL54



FJ Chantrey

SCHEDULE 1



Key to Restriction Types Displayed

- Carrieway
- Pay and display parking
- Limited waiting parking
- Permit parking: Residents Parking; Doctors parking;
- Loading bay; Taxi Rank; Police vehicle parking;
- Ambulance parking; Bus/Coach parking;
- Motorcycle parking
- Disabled parking
- No waiting - at any time
- No waiting
- No loading - at any time
- No waiting - at any time
- No loading - at any time
- No waiting - at any time
- No loading
- No waiting/no loading
- No stopping on school entrance markings
- 24 hour carrieway

Notes:

"Carrieway" has the same meaning as in section 325(1) of the Highways Act 1980 and includes the footway.

If the label does not display a time then the restriction applies "At any Time".

Where a label displays Permit/Residents/Doctors parking see Schedule 2 to this Order for details of eligible permit users and operational times.

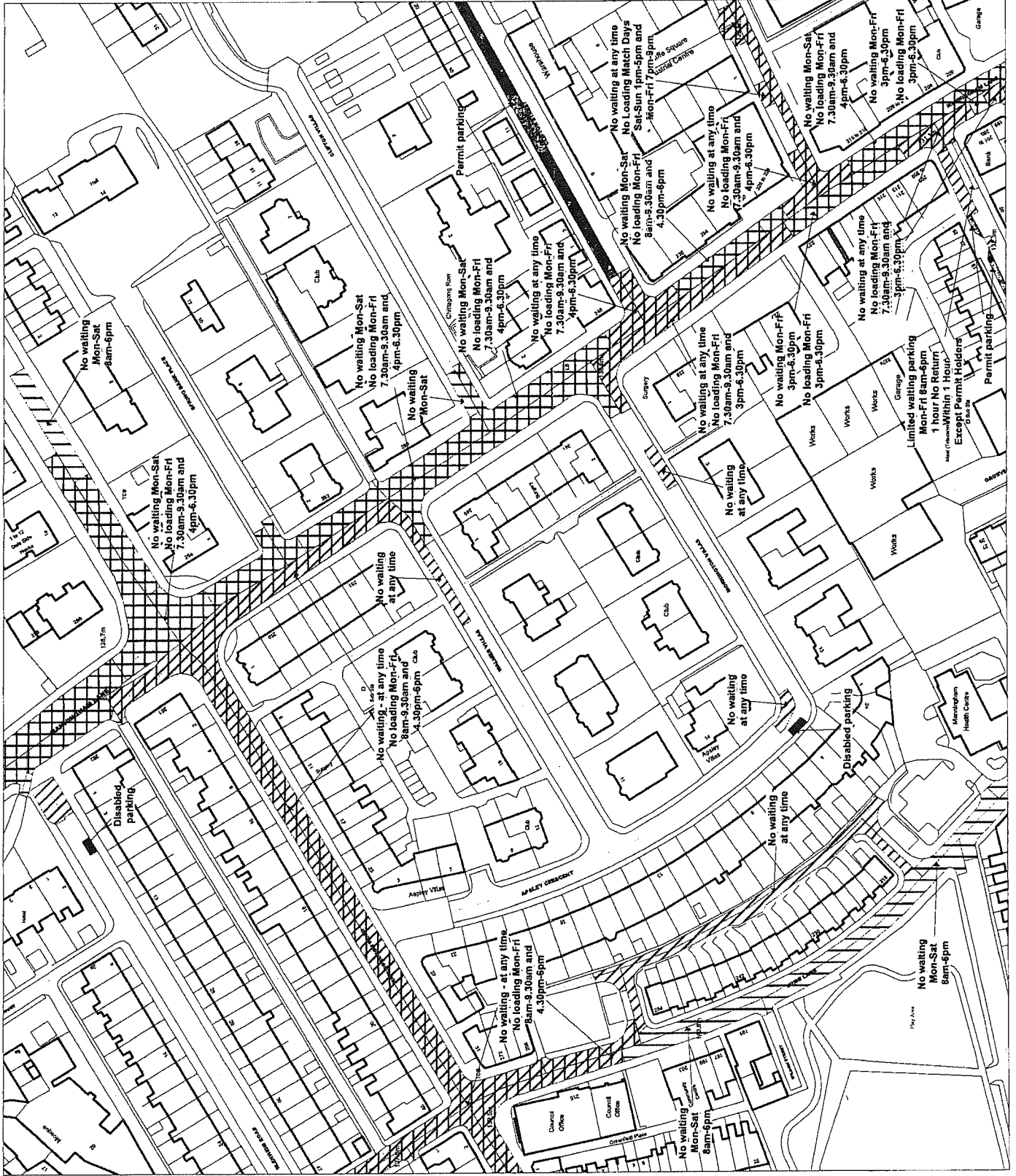
© Cithereva Survey. All rights reserved
Licence No. 100019302.2014

CITY OF BRADFORD
METROPOLITAN DISTRICT
COUNCIL

Scale: 1 : 1250

6/13

Grid Cell: Tile Ref. BL55



FT Chantrey

SCHEDULE 1



Key to Restriction Types Displayed

- Clerewy
- Pay and display parking
- Limited waiting parking
- Permit parking:
- Residents Parking:
- Doctors parking:
- Loading bay: Taxi Rank:
- Police vehicle parking
- Ambulance parking:
- Bus/Coach parking:
- Motorcycle parking
- Disabled parking
- No waiting - at any time
- No waiting
- No loading
- No loading - at any time
- No waiting - at any time/No loading - at any time
- No waiting - at any time
- No loading
- No waiting/No loading
- No stopping on school entrance markings
- 24 hour clearway

Notes:

"Carriageway" has the same meaning as in section 325(1) of the Highways Act 1980 and includes the footway.

If the label does not display a time then the restriction applies "At any Time".

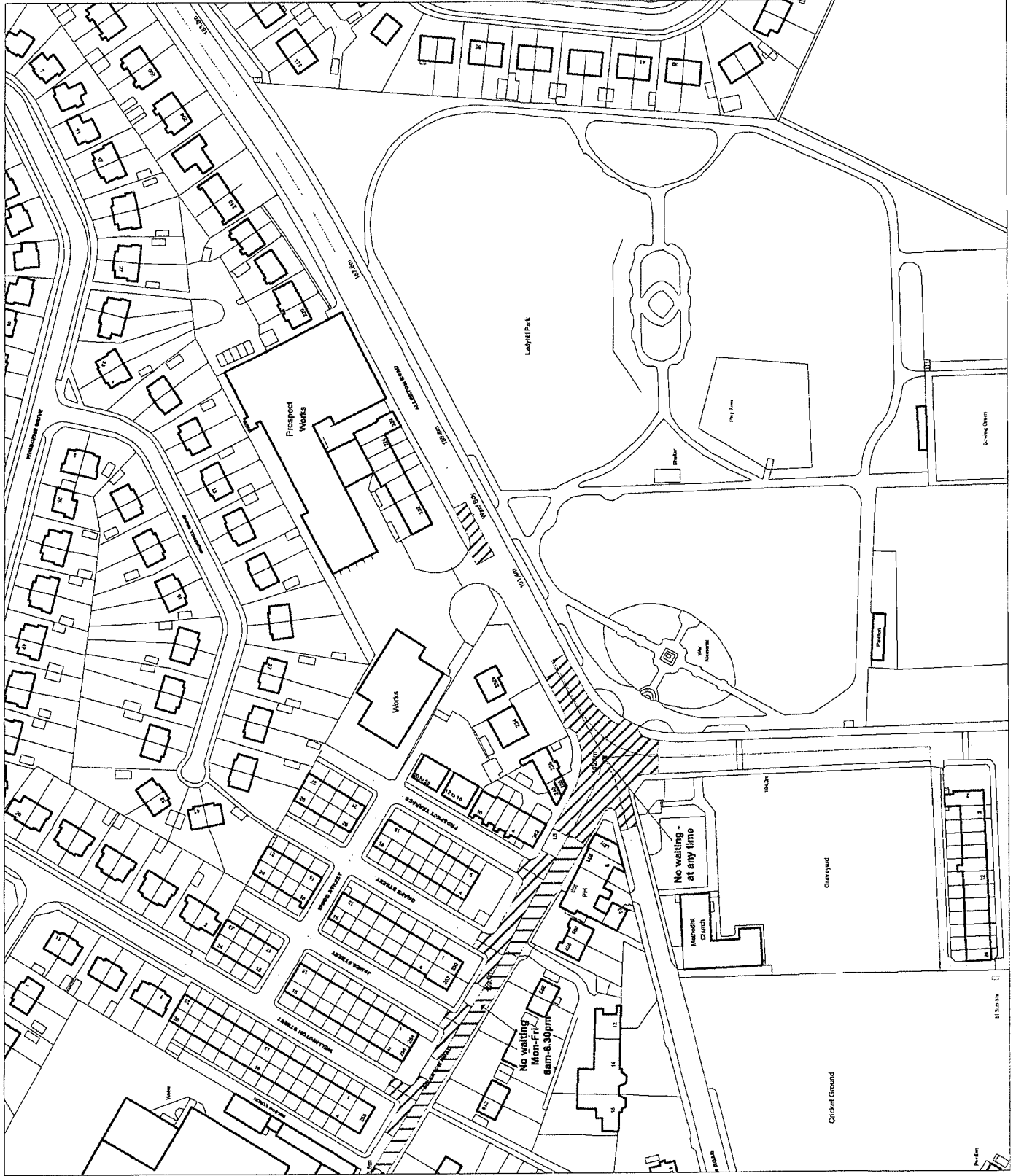
Where a label displays Permit/Residents/Doctors parking see Schedule 2 to this Order for details of eligible permit users and operational times.

© Ordnance Survey. All rights reserved
 License No. 100019304 2014

CITY OF BRADFORD
 METROPOLITAN DISTRICT
 COUNCIL

Scale: 1 : 1250 6/A3

Grid Cell: Tile Ref: BM47


























FT Chantry

SCHEDULE 1



Key to Restriction Types Displayed

-  **Clearway**
-  **Pay and display parking**
-  **Limited waiting parking**
-  **Permit parking:**
-  **Residents Parking:**
-  **Doctors parking:**
-  **Loading bay, Taxi Rank:**
-  **Police vehicle parking**
-  **Ambulance parking:**
-  **Bus/Coach parking:**
-  **Motorcycle parking**
-  **Disabled parking**
-  **No waiting - at any time**
-  **No waiting**
-  **No loading**
-  **No loading - at any time**
-  **No waiting - at any time**
-  **No loading - at any time**
-  **No waiting - at any time**
-  **No loading**
-  **No waiting/no loading**
-  **No stopping on school entrance markings**
-  **24 hour clearway**

Notes:

"Carriageway" has the same meaning as in section 329(1) of the Highways Act 1980 and includes the footway.

If the label does not display a time then the restriction applies "At any time".

Where a label displays Permit/Residents/Doctors parking see Schedule 2 to this Order for details of eligible permit users and operational times.

© Ordnance Survey, All Rights reserved
 Licence No: 100019364 2014

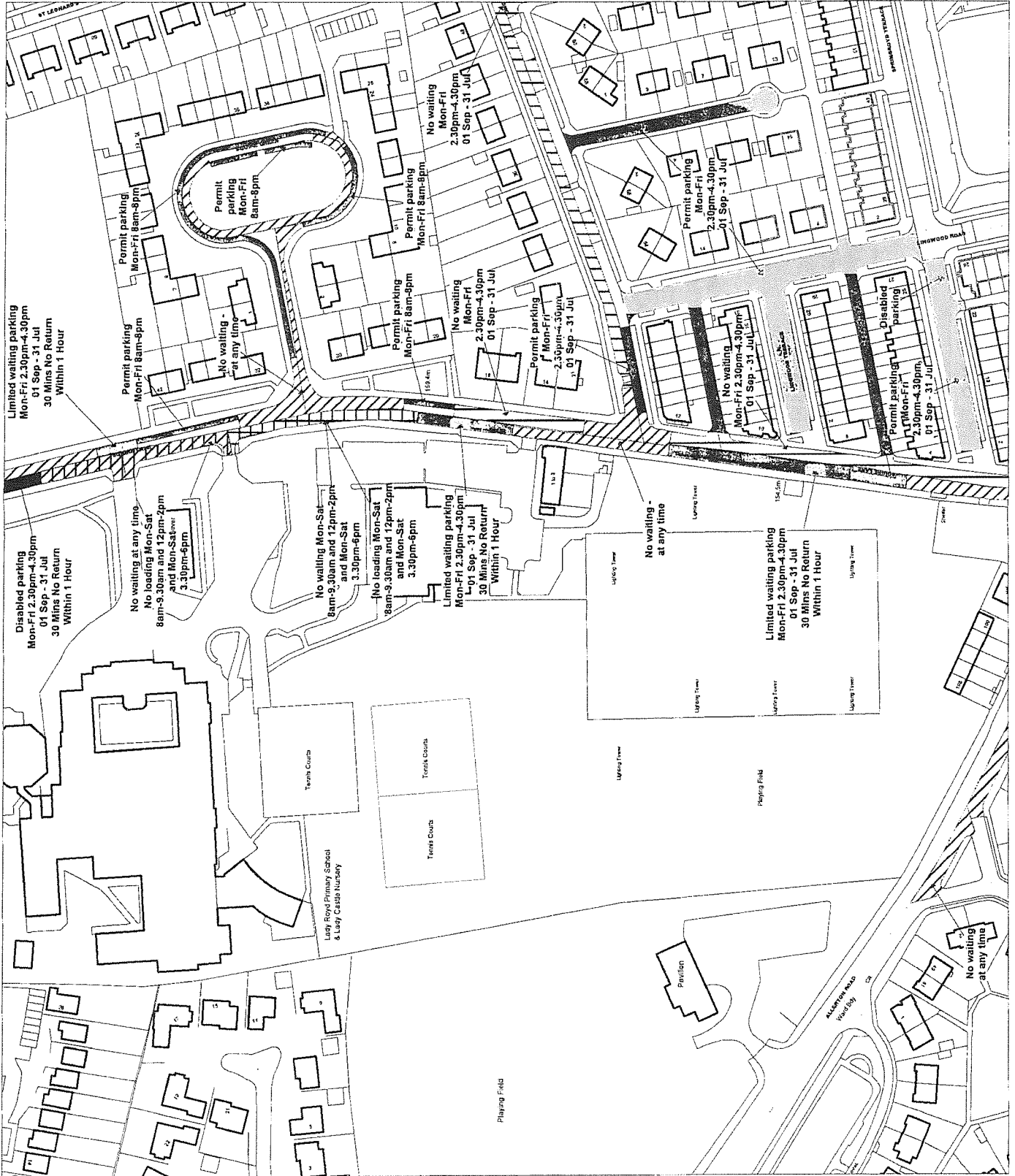
**CITY OF BRADFORD
 METROPOLITAN DISTRICT
 COUNCIL**

Scale: 1 : 1250

EAJ

City Cllr

Title Ref: BM50



FJ Chantren

SCHEDULE 1



Key to Restriction Types Displayed

- Clearway
- Pay and display parking
- Limited waiting parking
- Permit parking:
- Residents Parking;
- Doctors Parking;
- Loading bay, Taxi Rank;
- Police vehicle parking
- Ambulance parking;
- Bus/Coach parking;
- Motorcycle parking
- Disabled parking
- No waiting - at any time
- No waiting
- No loading - at any time
- No waiting - at any time/No loading - at any time
- No waiting - at any time
- No loading
- No stopping on school entrance markings
- 24 hour clearway

NOTES:

"Carriageway" has the same meaning as in section 329(1) of the Highways Act 1980 and includes the footway.

If the label does not display a time then the restriction applies "At any Time".

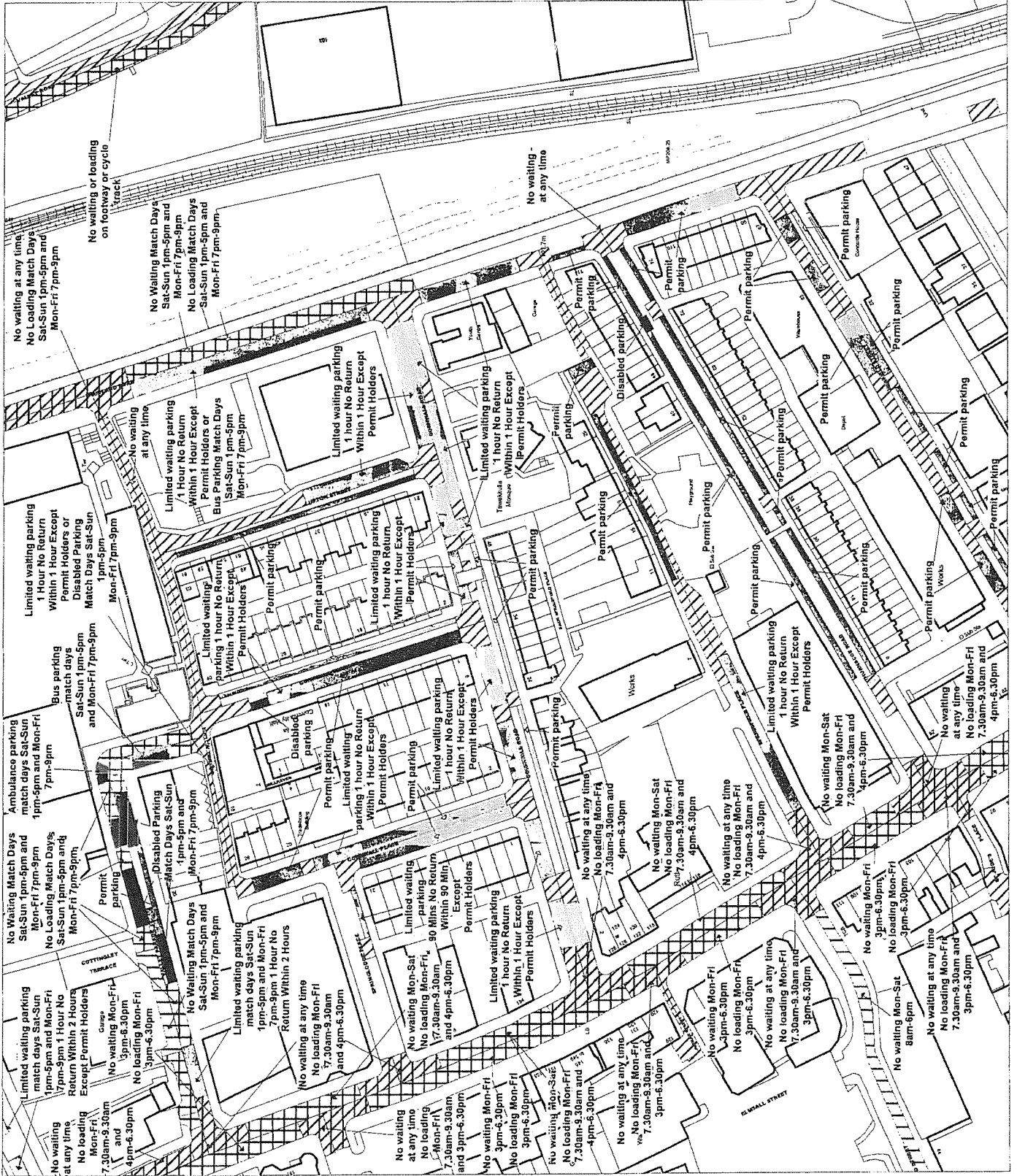
Where a label displays Permit/Residents/Doctors parking see Schedule 2 to this Order for details of eligible permit users and operational times.

© Ordnance Survey. All rights reserved
 Licence No: 100019906.2014

CITY OF BRADFORD
 METROPOLITAN DISTRICT
 COUNCIL

Scale: 1 : 1250 6A3

Grid Calc: Tile Ref: BM56



FT Chambers

SCHEDULE 1



Key to Restriction Types Displayed

- Clearway
- Pay and display parking
- Limited waiting parking
- Permit parking:
- Residents Parking:
- Doctors parking:
- Loading bay: Taxi Rank:
- Police vehicle parking:
- Ambulance parking:
- Bus/Coach parking:
- Motorcycle parking
- Disabled parking
- No waiting - at any time
- No waiting
- No loading - at any time
- No waiting - at any time/No loading - at any time
- No waiting - at any time
- No loading - at any time
- No waiting/no loading
- No stopping on school entrance markings
- 24 hour clearway

Notes:

"Carriageway" has the same meaning as in section 325(1) of the Highways Act 1980 and includes the footway.

If the label does not display a time then the restriction applies "At any Time".

Where a label displays Permit/Residents/Doctors parking see Schedule 2 to this Order for details of eligible permit users and operational times.

© Ordnance Survey. All rights reserved

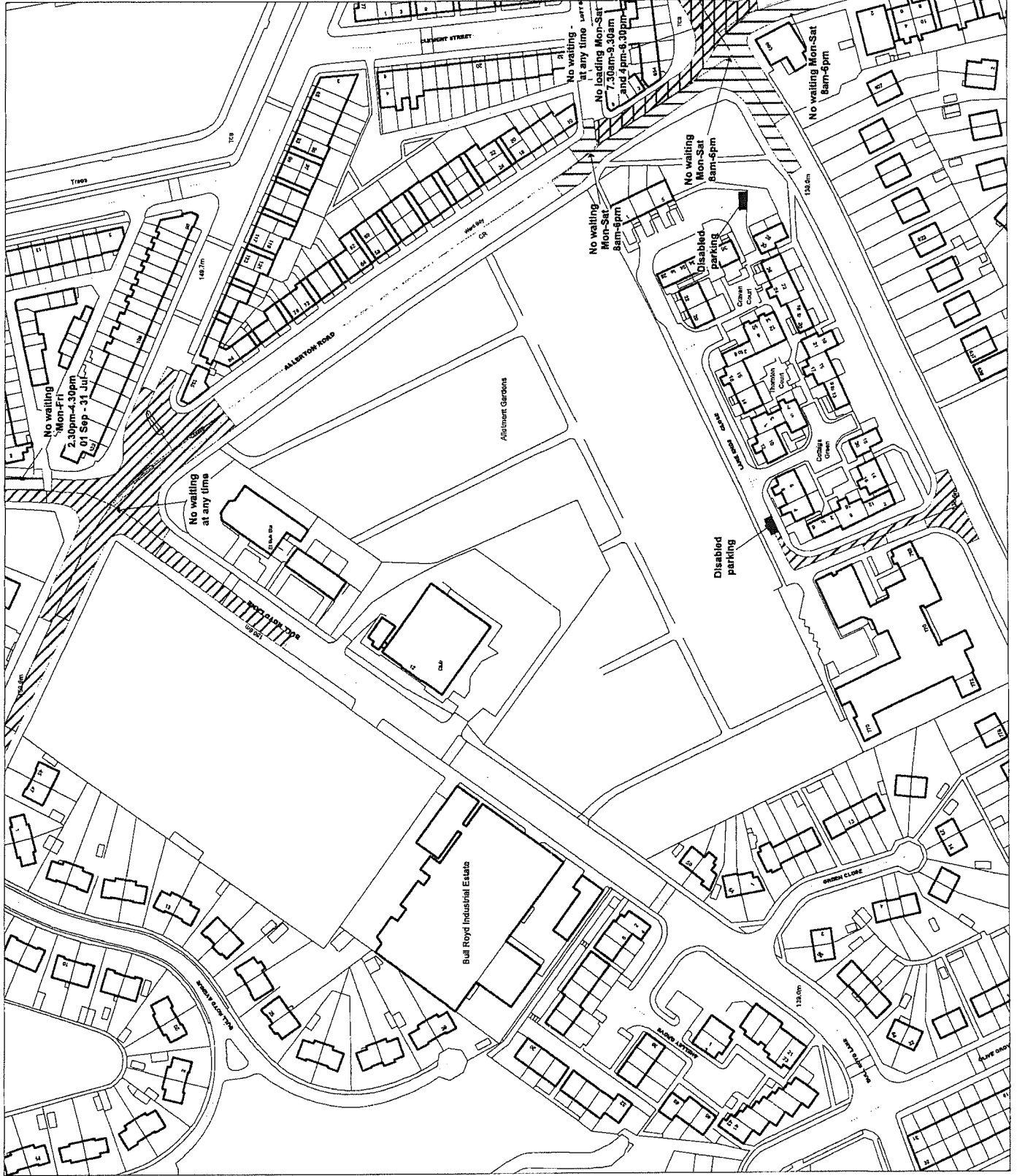
License No: 100019302, 2014

CITY OF BRADFORD
METROPOLITAN DISTRICT
COUNCIL

Scale: 1 : 1250


Grid: GB19

Grid Code: Tile Ref: BN50









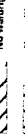














F.J. Chantrey

SCHEDULE 1



Key to Restriction Types Displayed

-  Clearway
-  Pay and display parking
-  Limited waiting parking
-  Permit parking:
-  Residents Parking;
-  Doctors parking;
-  Loading bay: taxibus;
-  Police vehicle parking;
-  Ambulance parking;
-  Bus/Coach parking;
-  Motorsport parking;
-  Disabled parking
-  No waiting - at any time
-  No waiting
-  No loading
-  No leading - at any time
-  No waiting - at any time/
No loading - at any time
-  No waiting - at any time
-  No waiting - at any time/
No leading
-  No waiting on school
entrance markings
-  24 hour clearway

Notes:

"Carriageway" has the same meaning as in section 325(1) of the Highways Act 1980 and includes the footway.

If the label does not display a time then the restriction applies "At any time".

Where a label displays Permit/Residents/Doctors parking see Schedule 2 to this Order for details of eligible permit users and operational times.

© Ordnance Survey. All rights reserved
Licence No: 100015504, 2014

**CITY OF BRADFORD
METROPOLITAN DISTRICT
COUNCIL**

Scale: 1 : 1250 @ A3

Grid Cell: Tile Ref: BN51



F50 chambers

SCHEDULE 1



Key to Restriction Types Displayed

- Clearway
- Pay and display parking
- Limited waiting parking
- Permit parking:
- Residents parking;
- Doctors parking;
- Loading bay; Test Bank;
- Police vehicle parking;
- Ambulance parking;
- Bus/Coach parking;
- Motorcycle parking
- Disabled parking
- No waiting - at any time
- No waiting
- No loading
- No loading - at any time
- No waiting - at any time/
- No loading - at any time
- No waiting - at any time
- No loading
- No waiting/no loading
- No stopping on school
- entrance markings
- 24 hour clearway

Notes:

"Cartiageway" has the same meaning as in section 329(1) of the Highways Act 1980 and includes the footway.

If the label does not display a time then the restriction applies "At any Time".

Where a label displays

Permit/Residents/Doctors parking see Schedule 2 to this Order for details of eligible permit users and operational times.

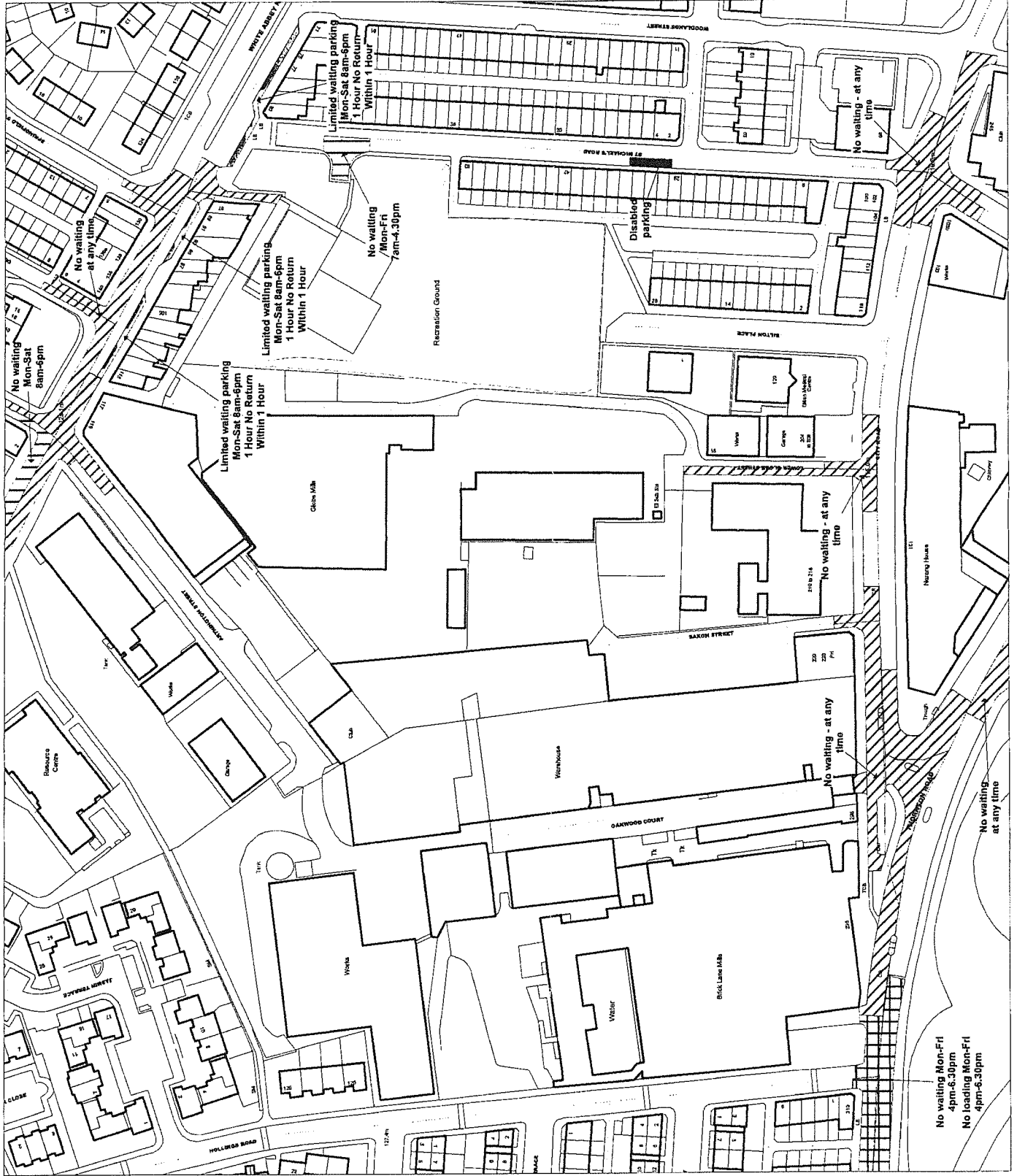
© Ordnance Survey. All rights reserved

License No. 100013268 2014

CITY OF BRADFORD
METROPOLITAN DISTRICT
COUNCIL

Scale: 1 : 1250 (A3)

Grid Ref: BN54



FT Chambers

SCHEDULE 1



Key to Restriction Types Displayed

- Channelway
- Pay and display parking
- Limited waiting parking
- Permit parking:
- Residents parking:
- Doctors parking:
- Loading bay, Taxi Rank:
- Police vehicle parking:
- Ambulance parking:
- Bus/Coach parking:
- Motorcycle parking
- Disabled parking
- No waiting - at any time
- No waiting
- No loading
- No loading - at any time
- No waiting - at any time/
- No loading - at any time/
- No waiting - at any time
- No loading - at any time
- No waiting/loading
- No stopping on school entrances/markings
- 24 hour clearway

Notes:

"Carriageway" has the same meaning as in section 329(1) of the Highways Act 1980 and includes the footway.

If the label does not display a time then the restriction applies "At any Time".

Where a label displays

Permit/Residents/Doctors parking see Schedule 2 to this Order for details of eligible permit users and operational times.

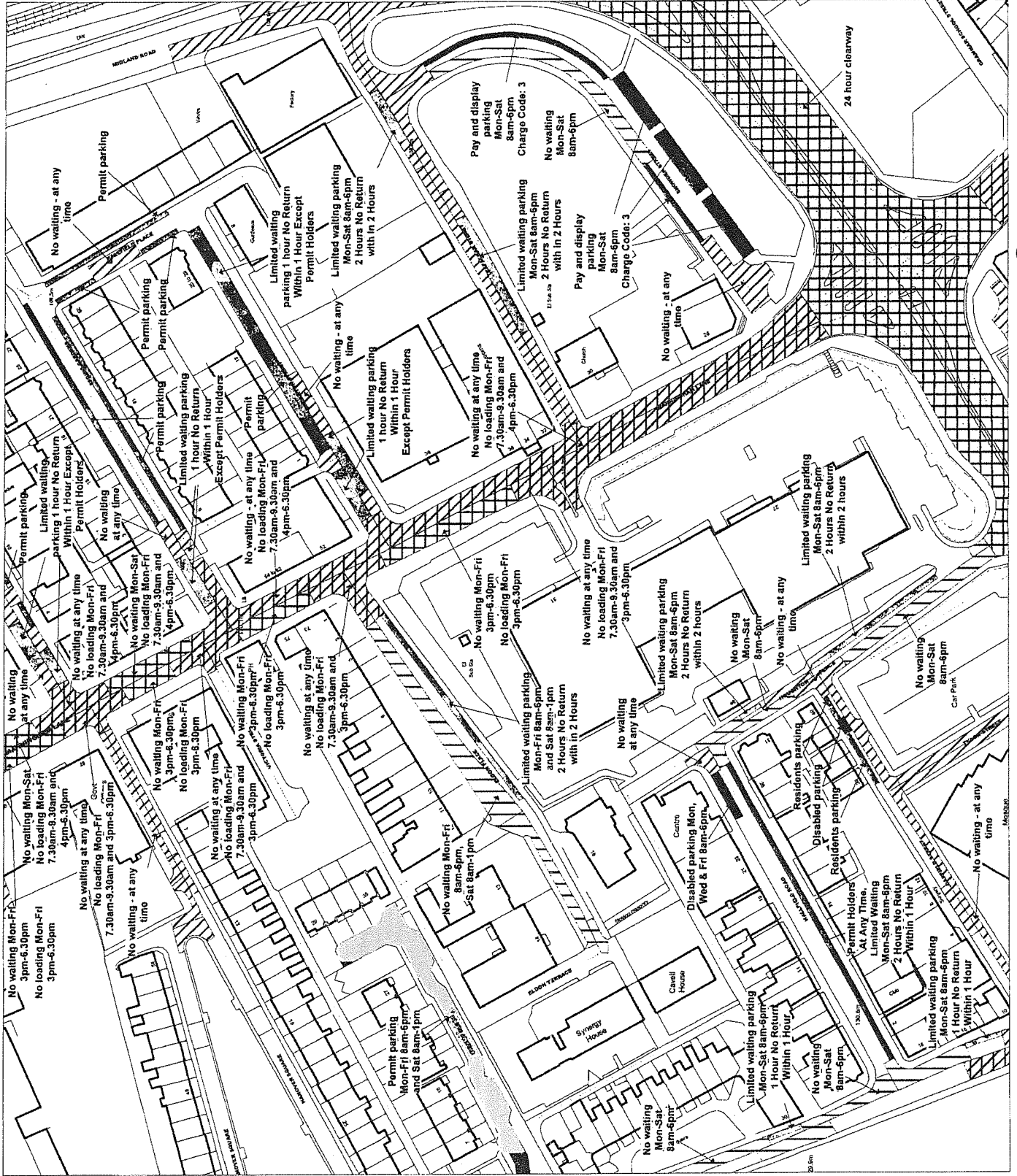
© Ordnance Survey. All rights reserved

License No: 100019304-2014

CITY OF BRADFORD
METROPOLITAN DISTRICT
COUNCIL

Scale: 1 : 1250

Tile Ref: BN56



FT Chantrey

SCHEDULE 1



Key to Restriction Types Displayed

- Cherney
- Pay and display parking
- Limited waiting parking
- Permit parking:
- Residents parking:
- Doctors parking:
- Loading bay, Fuel Rank:
- Police vehicle parking
- Ambulance parking:
- Bus/Coach parking:
- Motorcycle parking
- Disabled parking
- No waiting - at any time
- No waiting
- No loading
- No loading - at any time
- No waiting - at any time/No loading - at any time
- No waiting - at any time/No loading
- No waiting/No loading
- No stopping on school entrance markings
- 24 hour clearway

Notes:

"Carnageway" has the same meaning as in section 329(1) of the Highways Act 1980 and includes the footway.

If the label does not display a time then the restriction applies "At any Time".

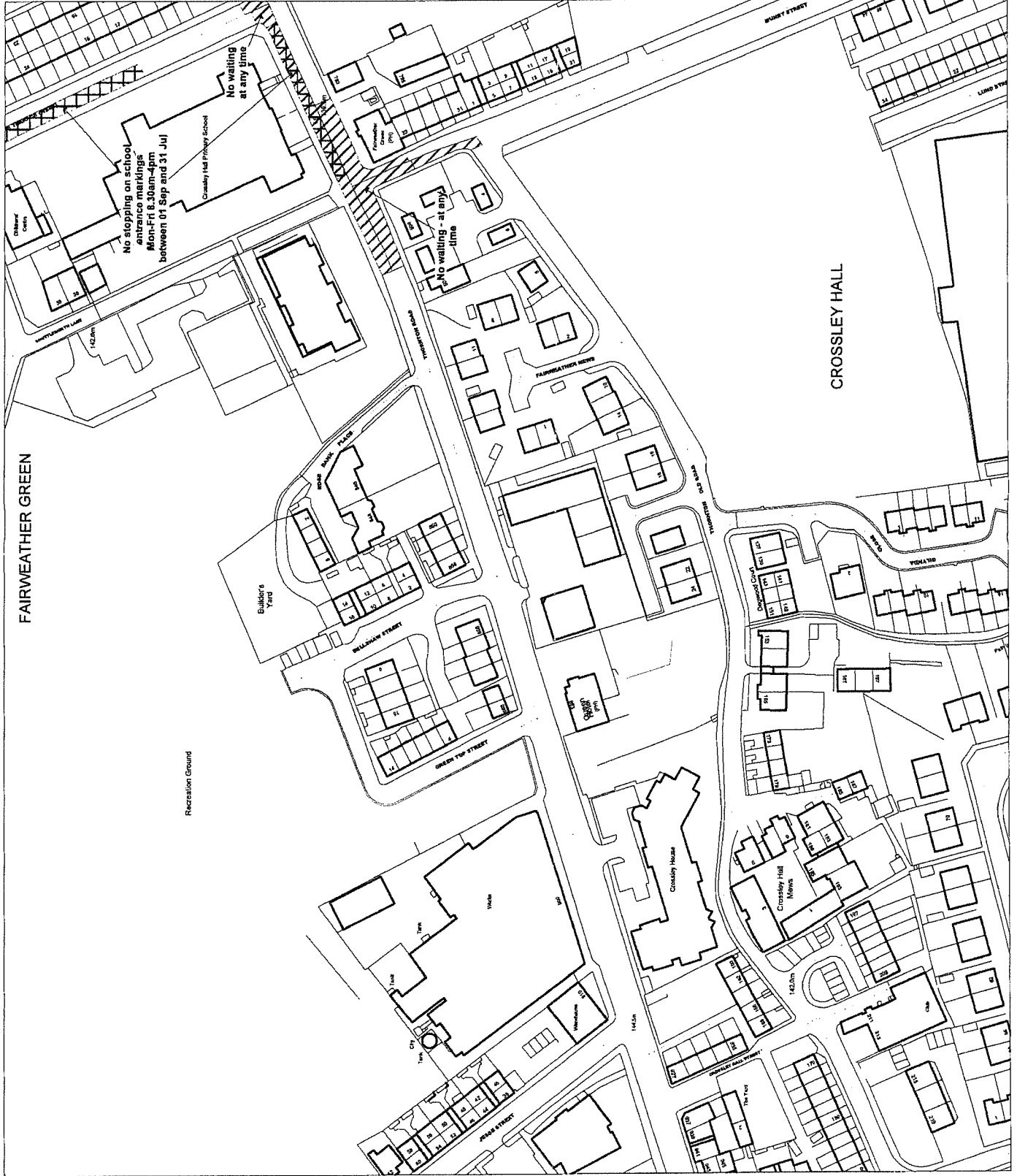
Where a label displays Permit/Residents/Doctors parking see Schedule 2 to this Order for details of eligible permit users and operational times.

© Ordnance Survey, All rights reserved
License No: 10013004 2014

CITY OF BRADFORD
METROPOLITAN DISTRICT
COUNCIL

Scale: 1 : 1250

Tile Ref: BO49



FJ Chantrey

SCHEDULE 1



Key to Restriction Types Displayed

- Clearway
- Pay and display parking
- Limited waiting parking
- Permit parking:
- Residents parking:
- Doctors parking:
- Loading bay; Taxi Rank
- Police vehicle parking
- Ambulance parking:
- Bus/Coach parking:
- Motorcycle parking
- Disabled parking
- No waiting - at any time
- No waiting
- No loading
- No loading - at any time
- No waiting - at any time/No loading - at any time
- No waiting - at any time/No loading
- No waiting/no loading
- No stopping on school entrance markings
- 24 hour clearway

Notes:

"Carriageway" has the same meaning as in section 329(1) of the Highways Act 1980 and includes the footway.

If the label does not display a time then the restriction applies "At any Time".

Where a label displays

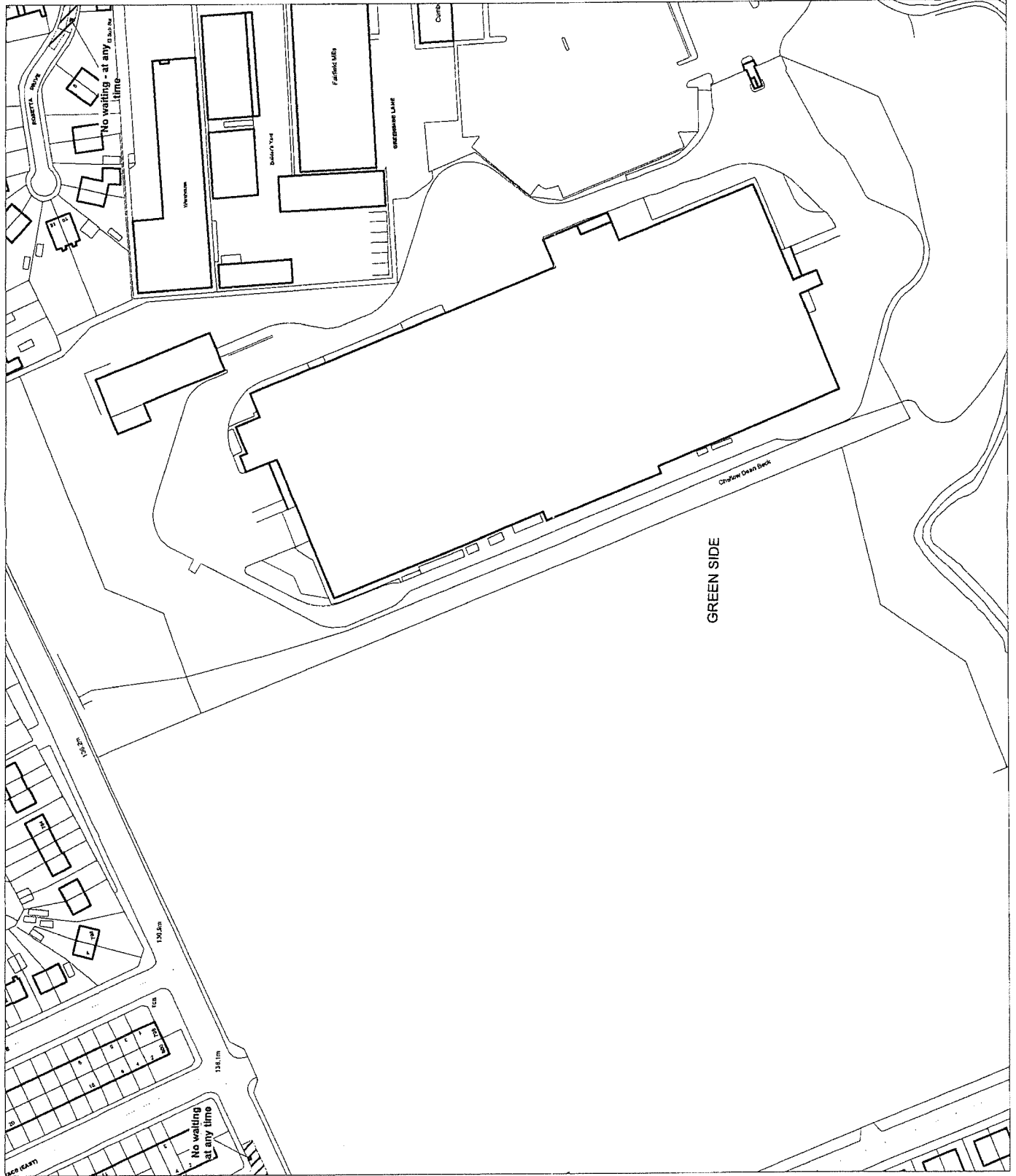
Permit/Residents/Doctors parking see Schedule 2 to this Order for details of eligible permit users and operational times.

© Ordnance Survey, All rights reserved
Licence No: 100019204 2014

**CITY OF BRADFORD
METROPOLITAN DISTRICT
COUNCIL**

Scale: 1 : 1250 6 A3

Grid Cell: Title Ref: BO50



FJ Chamberley

SCHEDULE 1



Key to Restriction Types Displayed

- Clearway
- Pay and display parking
- Limited waiting parking
- Permit parking
- Residents Parking:
- Doctors parking:
- Loading bay; Taxi Rank; Police vehicle parking
- Ambulance parking;
- Bus/Coach parking;
- Motorcycle parking
- Disabled parking
- No waiting - at any time
- No waiting
- No loading - at any time
- No waiting - at any time/No loading - at any time
- No waiting - at any time/No loading
- No stopping on school entrance markings
- 24 hour clearway

NOTES:

"Carriageway" has the same meaning as in section 329(1) of the Highways Act 1980 and includes the footway.

If the label does not display a time then the restriction applies: "At any Time".

Where a label displays Permit/Residents/Doctors parking see Schedule 2 to this Order for details of eligible permit users and operational times.

© Ordnance Survey. All rights reserved
Licence No: 100019294 2014

**CITY OF BRADFORD
METROPOLITAN DISTRICT
COUNCIL**

Scale: 1 : 1250 Ⓢ A2

Grid Cell: Title Ref: BP46



FT Chantrey

SCHEDULE 1



Key to Restriction Types Displayed

- Cluttering
- Pay and display parking
- Limited waiting parking
- Permit parking:
- Residents Parking:
- Doctors parking:
- Loading bay: Taxi Rank:
- Police vehicle parking:
- Ambulance parking:
- Bus/Coach parking:
- Motorcycle parking
- Disabled parking
- No waiting - at any time
- No waiting
- No loading
- No loading - at any time
- No waiting - at any time/
- No loading - at any time
- No waiting - at any time
- No loading - at any time
- No waiting/loading
- No stopping on school entrance markings
- 24 hour clearway

Notes:

"Carriageway" has the same meaning as in section 329(1) of the Highways Act 1980 and includes the footway.

If the label does not display a time then the restriction applies "At any Time".

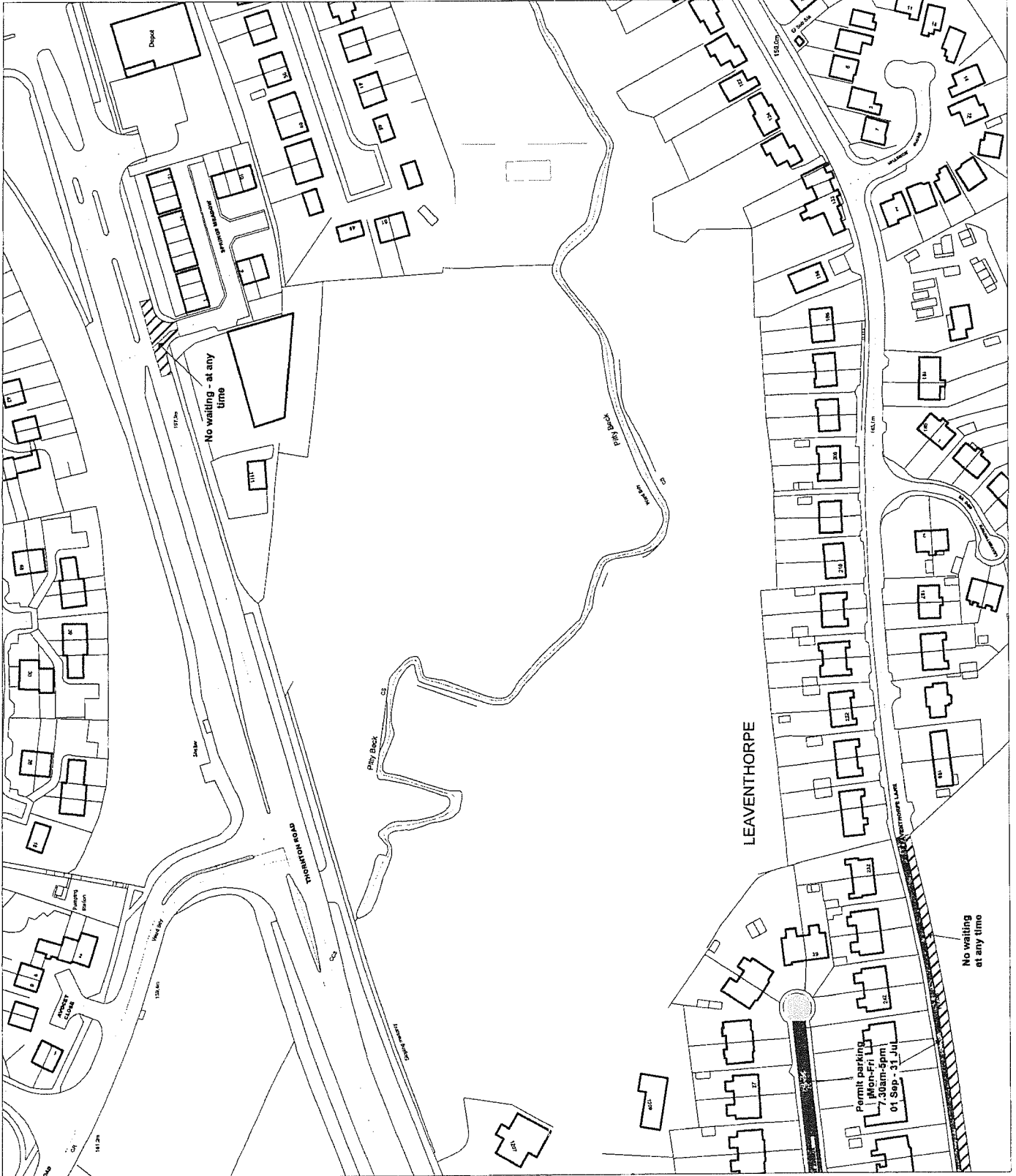
Where a label displays Permit/Residents/Doctors parking see Schedule 2 to this Order for details of eligible permit users and operational times.

© Ordnance Survey. All rights reserved
 License No: 100019304-2014

CITY OF BRADFORD
 METROPOLITAN DISTRICT
 COUNCIL

Scale: 1 : 1250 @ A3

Grid Cell: Tile Ref: BP47



FT Chantrey

SCHEDULE 1



Key to Restriction Types Displayed

- Clearway
- Pay and display parking
- Limited waiting parking
- Permitted parking
- Residents parking
- Doctors parking
- Loading bay: Taxis, Buses, Police, vehicles which park
- Accessway parking
- Bus/Coach parking
- Motorcycle parking
- Disabled parking
- No waiting - at any time
- No waiting
- No loading
- No loading - at any time
- No waiting - at any time/No loading - at any time
- No waiting - at any time/No loading
- No waiting/No loading
- No stopping on actual entrance markings
- 24 hour clearway

Notes:

"Carriageway" has the same meaning as in section 329(1) of the Highways Act 1980 and includes the footway.

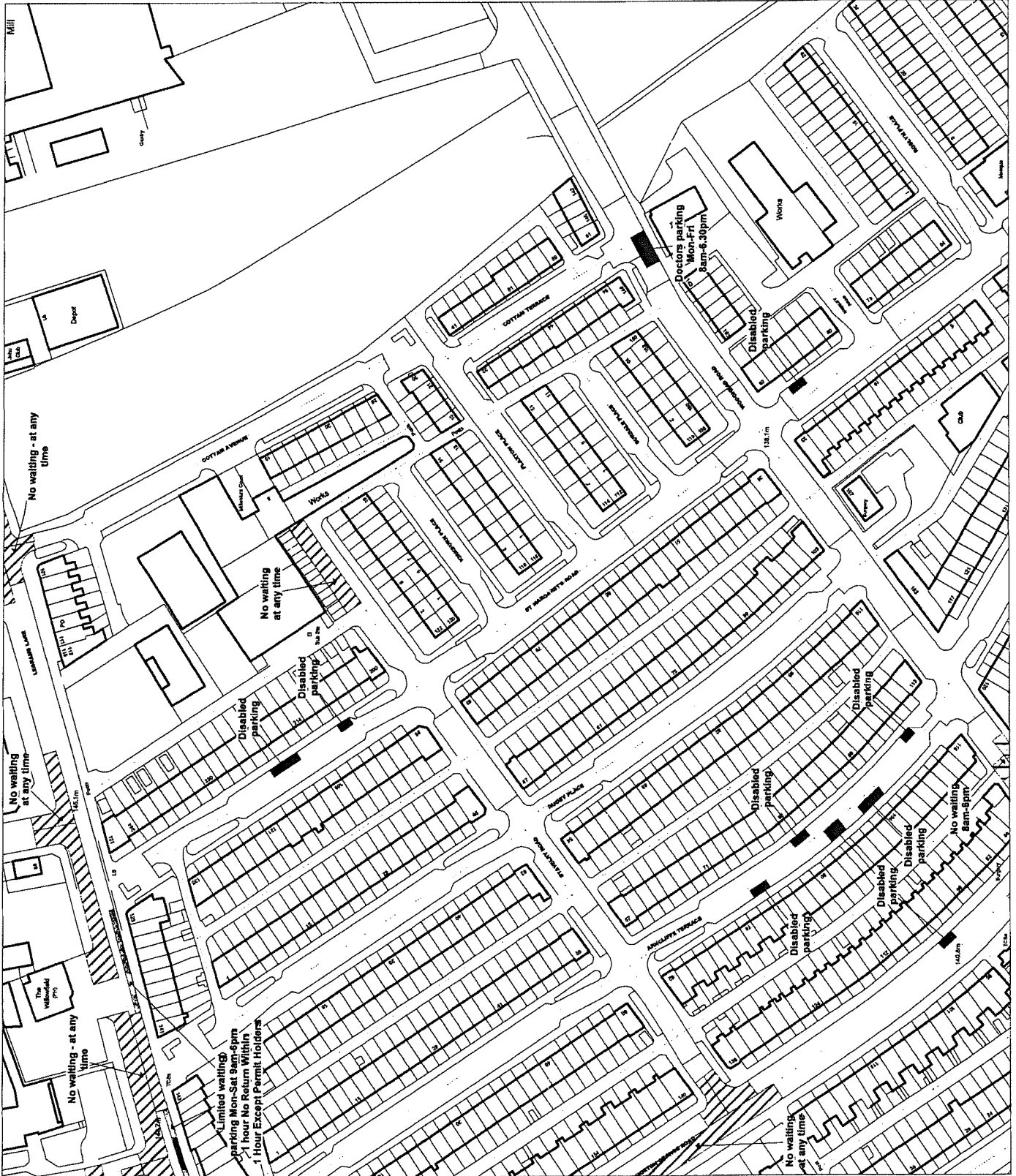
If the label does not display a time then the restriction applies "At any Time".

Where a label displays Permitted/Residents/Doctors parking see Schedule 2 to this Order for details of eligible permit users and operational times.

© Ordnance Survey. All rights reserved.
Licence No: 100019204 2014

CITY OF BRADFORD
METROPOLITAN DISTRICT
COUNCIL

Scale: 1 : 1250 @ A3
Date: 04/04
Title Ref: BQ53



FJ Chantrey

SCHEDULE 1



Key to Restriction Types Displayed

- Clereway
- Pay and display parking
- Limited waiting parking
- Permit parking:
- Residents parking:
- Doctors parking:
- Loading bay; Taxi Rank:
- Police vehicle parking:
- Ambulance parking:
- Bus/Coach parking:
- Motorcycle parking
- Disabled parking
- No waiting - at any time
- No waiting
- No loading
- No loading - at any time
- No waiting - at any time/No loading - at any time
- No waiting - at any time
- No loading
- No waiting/No loading
- No stopping on school entrance markings
- 24 hour clearway

Notes:

"Carriageway" has the same meaning as in section 325(1) of the Highways Act 1980 and includes the footway.

If the label does not display a time then the restriction applies "At any time".

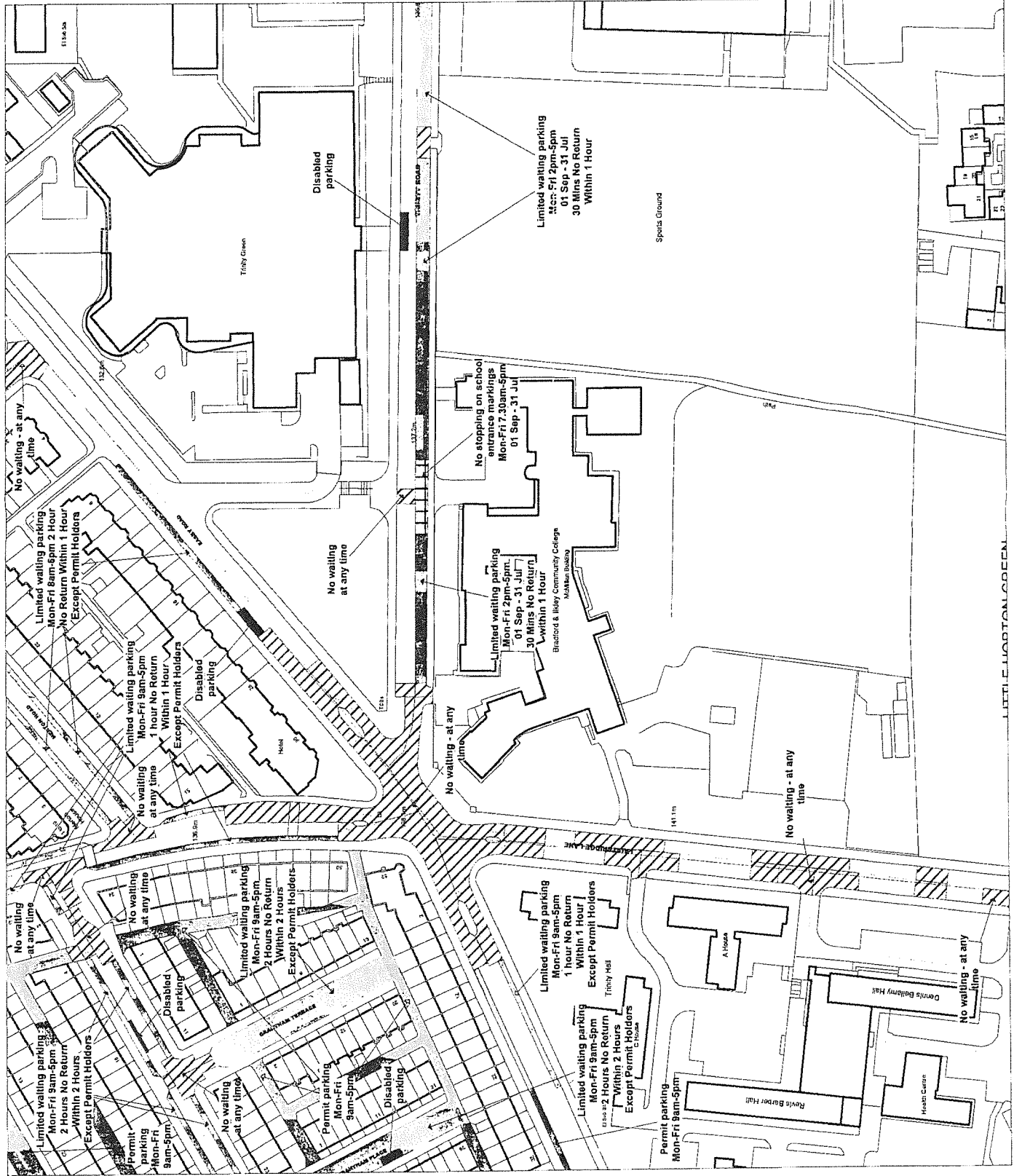
Where a label displays Permit/Residents/Doctors parking see Schedule 2 to this Order for details of eligible permit users and operational times.

© Ordnance Survey. All rights reserved
 Licence No: 100019334, 2014

CITY OF BRADFORD
 METROPOLITAN DISTRICT
 COUNCIL

Scale: 1 : 1250 6 A3

Grid Ref: BR55



FJ Chantrey

SCHEDULE 1



Key to Restriction Types Displayed

- Clearway
- Pay and display parking
- Limited waiting parking
- Permit parking: Doctors parking;
- Loading bay; Taxi Rank
- Police Vehicle parking
- Ambulance parking;
- Bus/coach parking;
- Motorcycle parking;
- Disabled parking
- No waiting - at any time
- No waiting
- No loading
- No loading - at any time
- No waiting - at any time/ No loading - at any time
- No waiting - at any time/ No loading
- No waiting/No loading
- No stopping on school entrance markings
- 24 hour clearway

Notes:

"Carriageway" has the same meaning as in section 329(1) of the Highways Act 1980 and includes the footway.

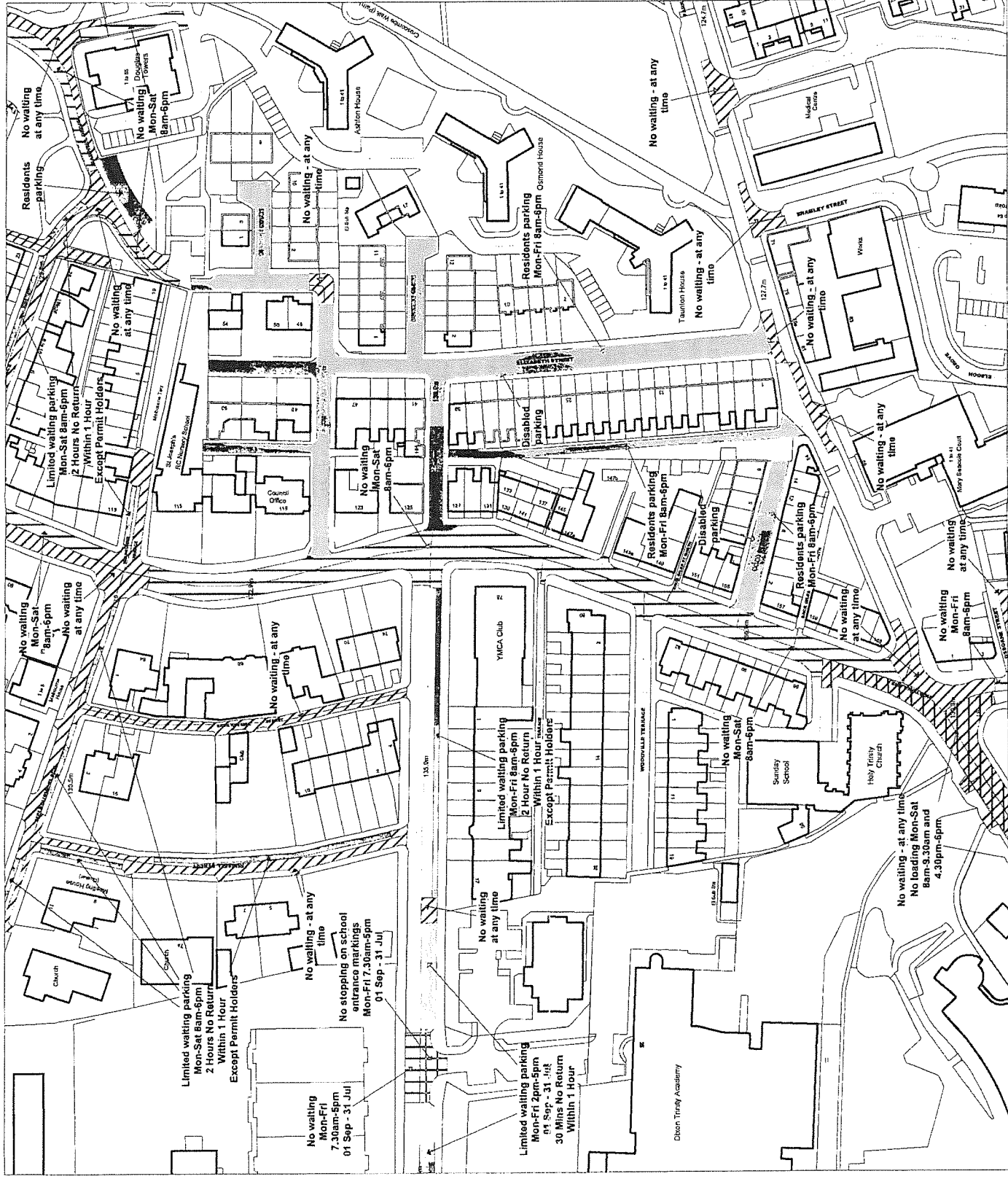
If the label does not display a time then the restriction applies 'At any time'.

Where a label displays Permit/residents/Doctors parking see Schedule 2 to this Order for details of eligible permit users and operational times.

© Ordnance Survey. All rights reserved
Licence No: 100019304 2014

**CITY OF BRADFORD
METROPOLITAN DISTRICT
COUNCIL**

Scale:	1 : 1250	6/13
Grid Cell:	Title Ref: BR56	



FJ Chantrey

SCHEDULE 1



Key to Restriction Types Displayed

- Clearway
- Fly and display parking
- Limited waiting parking
- Permit parking:
- Residents Parking:
- Doctors parking:
- Loading bay: Taxi Rank:
- Police vehicle parking:
- Ambulance parking:
- Bus/Coach parking:
- Motorcycle parking:
- Disabled parking
- No waiting - at any time
- No waiting
- No loading
- No loading - at any time
- No waiting - at any time/No loading - at any time
- No loading - at any time
- No waiting - at any time
- No waiting/No loading
- No stopping on school entrance markings
- 24 hour clearway

Notes:

"Carriageway" has the same meaning as in section 328(1) of the Highways Act 1980 and includes the footway.

If the label does not display a time then the restriction applies "At any Time".

Where a label displays Permit/Residents/Doctors parking see Schedule 2 to this Order for details of eligible permit users and operational times.

© Ordnance Survey, All Rights reserved
License No. 100019304 2014

CITY OF BRADFORD
METROPOLITAN DISTRICT
COUNCIL

Scale: 1 : 1250

Grid Cell: BS46



FT Chantrey

SCHEDULE 1



Key to Restriction Types Displayed

Clearway

Pay and display parking

Limited waiting parking

Permit parking:

Residents Parking:

Doctors Parking:

Loading bay: Taxi Rank:

Ambulance parking:

Bus/Coach parking:

Motorcycle parking

Disabled parking

No waiting - at any time

No waiting

No loading

No loading - at any time

No waiting - at any time/ no loading - at any time

No waiting - at any time

No loading

No waiting/no loading

No stopping on school entrance markings

24 hour clearway

Notes:

"Carriageway" has the same meaning as in section 329(1) of the Highways Act 1980 and includes the footway.

If the label does not display a time then the restriction applies "At any Time".

Where a label displays

Permit/Residents/Doctors parking see Schedule 2 to this Order for details of eligible permit users and operational times.

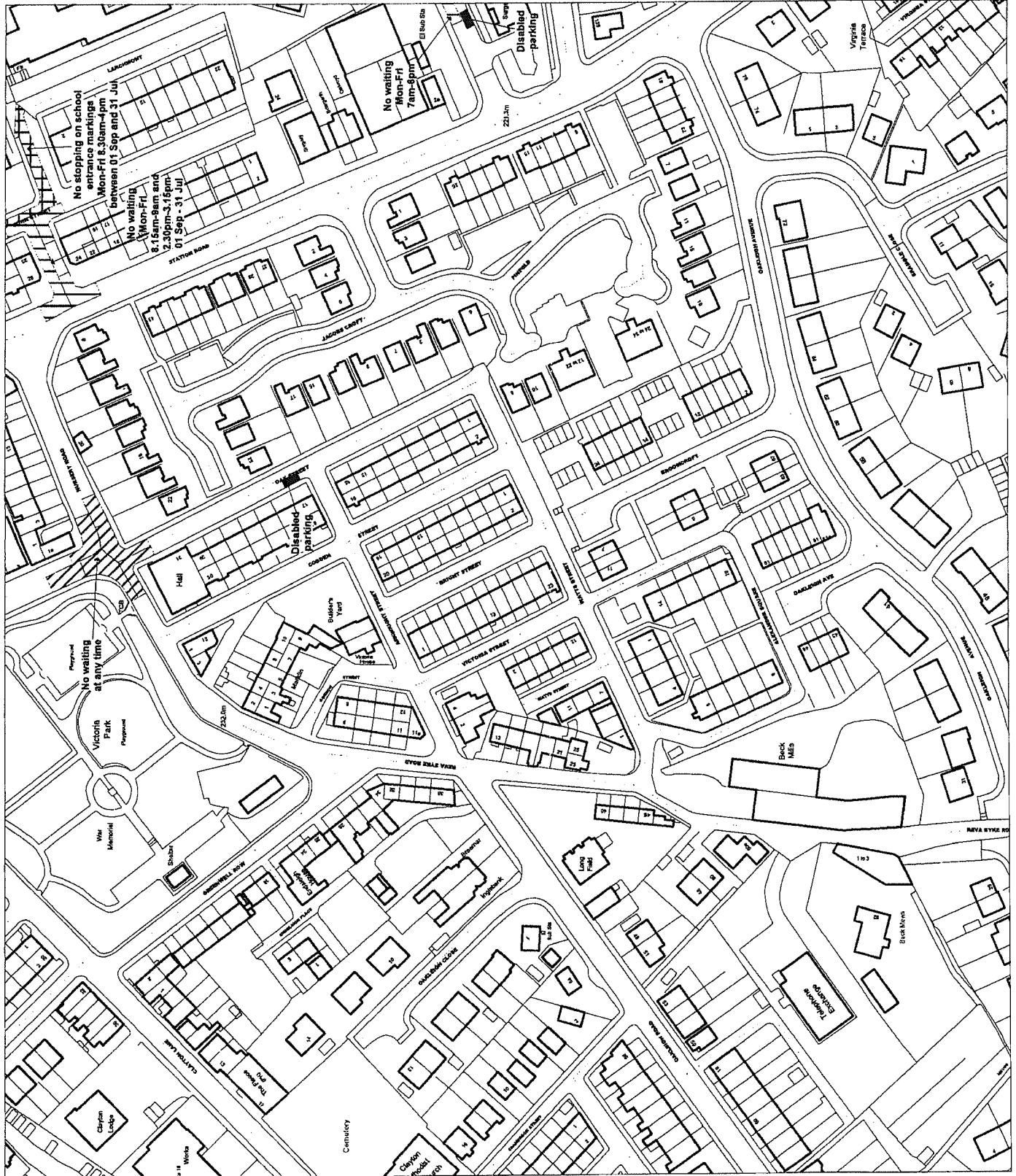
© Ordnance Survey. All rights reserved

License No: 100019204 2014

CITY OF BRADFORD
METROPOLITAN DISTRICT
COUNCIL

Scale: 1 : 1250 @ A3

Grid Code: Tile Ref. BT46



FJ Chantrey

**SCHEDULE 2
ROADS OR PARTS OF ROADS FOR THE PURPOSES OF PERMIT PARKING**

<u>Item Number</u>	<u>Road or Zone as shown in Schedule</u>	<u>Persons or Properties Eligible for Permits</u>	<u>Permits Allowed</u>	<u>Operational and Permit Details</u>
291	<u>1</u> Elizabeth Street an area as show on Map	A person whose usual residence or business is at premises the postal address of which is any specified below:- Odd 1 to 39 Elizabeth Street and even 2 to 10 Elizabeth Street. Even 48 to 54 St George's Place and odd 41 to 53 St George's Place. 194 Grafton Street and odd 117 to 145 Little Horton Lane. Odd 1 to 9 Giles Street, even 2 to 14 Giles Street and odd 151 to 157 Little Horton Lane. Odd 1 to 17 Sunrise Close and even 2 to 12 Sunrise Close. 1 to 10 Sunrise Court.	One resident permit per vehicle. One permit for visitors per household. One business permit per vehicle. One special permit per vehicle	Operational 8am to 6pm, Monday to Friday with unlimited stay. Permits to bear the words "Resident Parking Permit", "Visitors Parking Permit", "Business Parking Permit" or "Special Parking Permit"
292	Back Elizabeth Street an area as shown on Map	A person whose usual residence or business is at premises the postal address of which is any specified below:- Odd 1 to 39 Elizabeth Street and even 2 to 10 Elizabeth Street. Even 48 to 54 St George's Place and odd 41 to 53 St George's Place. 194 Grafton Street and odd 117 to 145 Little Horton Lane. Odd 1 to 9 Giles Street, even 2 to 14 Giles Street and odd 151 to 157 Little Horton Lane. Odd 1 to 17 Sunrise Close and even 2 to 12 Sunrise Close. 1 to 10 Sunrise Court.	One resident permit per vehicle. One permit for visitors per household. One business permit per vehicle. One special permit per vehicle	Operational 8am to 6pm, Monday to Friday with unlimited stay. Permits to bear the words "Resident Parking Permit", "Visitors Parking Permit", "Business Parking Permit" or "Special Parking Permit"

293	St George's Place an area as shown on Map	A person whose usual residence or business is at premises the postal address of which is any specified below:- Odd 1 to 39 Elizabeth Street and even 2 to 10 Elizabeth Street. Even 48 to 54 St George's Place and odd 41 to 53 St George's Place. 194 Grafton Street and odd 117 to 145 Little Horton Lane. Odd 1 to 9 Giles Street, even 2 to 14 Giles Street and odd 151 to 157 Little Horton Lane. Odd 1 to 17 Sunrise Close and even 2 to 12 Sunrise Close. 1 to 10 Sunrise Court.	One resident permit per vehicle. One permit for visitors per household. One business permit per vehicle. One special permit per vehicle	Operational 8am to 6pm, Monday to Friday with unlimited stay. Permits to bear the words "Resident Parking Permit", "Visitors Parking Permit", "Business Parking Permit" or "Special Parking Permit"
294	Grafton Street an area as shown on Map	A person whose usual residence or business is at premises the postal address of which is any specified below:- Odd 1 to 39 Elizabeth Street and even 2 to 10 Elizabeth Street. Even 48 to 54 St George's Place and odd 41 to 53 St George's Place. 194 Grafton Street and odd 117 to 145 Little Horton Lane. Odd 1 to 9 Giles Street, even 2 to 14 Giles Street and odd 151 to 157 Little Horton Lane. Odd 1 to 17 Sunrise Close and even 2 to 12 Sunrise Close. 1 to 10 Sunrise Court.	One resident permit per vehicle. One permit for visitors per household. One business permit per vehicle. One special permit per vehicle	Operational 8am to 6pm, Monday to Friday with unlimited stay. Permits to bear the words "Resident Parking Permit", "Visitors Parking Permit", "Business Parking Permit" or "Special Parking Permit"

295	Giles Street an area as shown on Map	<p>A person whose usual residence or business is at premises the postal address of which is any specified below:- Odd 1 to 39 Elizabeth Street and even 2 to 10 Elizabeth Street. Even 48 to 54 St George's Place and odd 41 to 53 St George's Place. 194 Grafton Street and odd 117 to 145 Little Horton Lane. Odd 1 to 9 Giles Street, even 2 to 14 Giles Street and odd 151 to 157 Little Horton Lane. Odd 1 to 17 Sunrise Close and even 2 to 12 Sunrise Close. 1 to 10 Sunrise Court.</p>	<p>One resident permit per vehicle. One permit for visitors per household. One business permit per vehicle. One special permit per vehicle</p>	<p>Operational 8am to 6pm, Monday to Friday with unlimited stay. Permits to bear the words "Resident Parking Permit", "Visitors Parking Permit", "Business Parking Permit" or "Special Parking Permit"</p>
296	Sunrise Close an area as shown on Map	<p>A person whose usual residence or business is at premises the postal address of which is any specified below:- Odd 1 to 39 Elizabeth Street and even 2 to 10 Elizabeth Street. Even 48 to 54 St George's Place and odd 41 to 53 St George's Place. 194 Grafton Street and odd 117 to 145 Little Horton Lane. Odd 1 to 9 Giles Street, even 2 to 14 Giles Street and odd 151 to 157 Little Horton Lane. Odd 1 to 17 Sunrise Close and even 2 to 12 Sunrise Close. 1 to 10 Sunrise Court.</p>	<p>One resident permit per vehicle. One permit for visitors per household. One business permit per vehicle. One special permit per vehicle</p>	<p>Operational 8am to 6pm, Monday to Friday with unlimited stay. Permits to bear the words "Resident Parking Permit", "Visitors Parking Permit", "Business Parking Permit" or "Special Parking Permit"</p>

297	Sunrise Court an area as shown on Map	A person whose usual residence or business is at premises the postal address of which is any specified below:- Odd 1 to 39 Elizabeth Street and even 2 to 10 Elizabeth Street. Even 48 to 54 St George's Place and odd 41 to 53 St George's Place. 194 Grafton Street and odd 117 to 145 Little Horton Lane. Odd 1 to 9 Giles Street, even 2 to 14 Giles Street and odd 151 to 157 Little Horton Lane. Odd 1 to 17 Sunrise Close and even 2 to 12 Sunrise Close. 1 to 10 Sunrise Court.	One resident permit per vehicle. One permit for visitors per household. One business permit per vehicle. One special permit per vehicle	Operational 8am to 6pm, Monday to Friday with unlimited stay. Permits to bear the words "Resident Parking Permit", "Visitors Parking Permit", "Business Parking Permit" or "Special Parking Permit"
298	Fitzgerald Street an area as shown on Map	A person whose usual residence or business is at premises the postal address of which is any specified below:- Odd 1 to 39 Elizabeth Street and even 2 to 10 Elizabeth Street. Even 48 to 54 St George's Place and odd 41 to 53 St George's Place. 194 Grafton Street and odd 117 to 145 Little Horton Lane. Odd 1 to 9 Giles Street, even 2 to 14 Giles Street and odd 151 to 157 Little Horton Lane. Odd 1 to 17 Sunrise Close and even 2 to 12 Sunrise Close. 1 to 10 Sunrise Court.	One resident permit per vehicle. One permit for visitors per household. One business permit per vehicle. One special permit per vehicle	Operational 8am to 6pm, Monday to Friday with unlimited stay. Permits to bear the words "Resident Parking Permit", "Visitors Parking Permit", "Business Parking Permit" or "Special Parking Permit"

299	Un-named street off of Fitzgerald Street an area as shown on Map	A person whose usual residence or business is at premises the postal address of which is any specified below:- Odd 1 to 39 Elizabeth Street and even 2 to 10 Elizabeth Street. Even 48 to 54 St George's Place and odd 41 to 53 St George's Place. 194 Grafton Street and odd 117 to 145 Little Horton Lane. Odd 1 to 9 Giles Street, even 2 to 14 Giles Street and odd 151 to 157 Little Horton Lane. Odd 1 to 17 Sunrise Close and even 2 to 12 Sunrise Close. 1 to 10 Sunrise Court.	One resident permit per vehicle. One permit for visitors per household. One business permit per vehicle. One special permit per vehicle	Operational 8am to 6pm, Monday to Friday with unlimited stay. Permits to bear the words "Resident Parking Permit", "Visitors Parking Permit", "Business Parking Permit" or "Special Parking Permit"
300	Leaventhorpe Lane two areas as shown on Map	A person whose usual residence is on Southlands Avenue or at 232 to 326 (even) Leaventhorpe Lane Any person for a special permit	One resident permit per vehicle One permit for visitors per household One special permit per vehicle	Operational Monday to Friday 7.30am – 5pm 1 September to 31 July with unlimited stay Permits to bear the words "Residents Parking Permit", "Visitors Parking Permit" or "Special Parking Permit"
301	Southlands Avenue an area as shown on Map	A person whose usual residence is on Southlands Avenue or at 232 to 326 (even) Leaventhorpe Lane Any person for a special permit	One resident permit per vehicle One permit for visitors per household One special permit per vehicle	Operational Monday to Friday 7.30am – 5pm 1 September to 31 July with unlimited stay Permits to bear the words "Residents Parking Permit", "Visitors Parking Permit" or "Special Parking Permit"

CITY OF BRADFORD METROPOLITAN DISTRICT COUNCIL

ROAD TRAFFIC REGULATION ACT 1984

(WAITING LOADING AND PARKING) (CONSOLIDATION)

(AMENDMENT NO. 1) ORDER 2021

VARIOUS LOCATIONS IN THE BRADFORD WEST AREA

SEALED: 28th January 2021

OPERATIVE: 8th February 2021

REFERENCE: CORP/PCD/AK/406877

City Solicitor
City of Bradford Metropolitan District Council
City Hall
Bradford
West Yorkshire
BD1 1HY