

**CITY OF BRADFORD METROPOLITAN DISTRICT COUNCIL
(WAITING LOADING AND PARKING) (CONSOLIDATION)
(AMENDMENT NO.9) ORDER 2019
ILKLEY PARKING REVIEW – VARIOUS STREETS IN ILKLEY**

The City of Bradford Metropolitan District Council in exercise of its powers under Sections 1, 2, 4, 32, 35, 45, 46, 47, 49 and Part IV of Schedule 9 to the Road Traffic Regulation Act 1984 hereinafter referred to as "the Act of 1984" and of all other enabling powers and after consultation with the Chief Officer of Police in accordance with Part III of Schedule 9 to the Act of 1984 and Part 6 of the Traffic Management Act 2004 "the Act of 2004" and with those persons and organisations specified in the Local Authorities' Traffic Orders (Procedure) (England and Wales) Regulations 1996 hereby makes the following Order:

1. In this Order, the expression "enactment" means any enactment, whether public general or local, and includes any order, byelaw, rule, regulation scheme or other instrument having effect by virtue of an enactment as amended, applied, consolidated, re-enacted by or as having effect by virtue of any subsequent enactment.
2. Without prejudice to the validity of anything done or to any liability incurred in respect of any act or omission before the coming into operation of this Order, the City of Bradford Metropolitan District Council (Waiting, Loading and Parking) (Consolidation) Order 2015 hereinafter referred to as "the Consolidation Order" shall have effect as though:
 - (a) for the tiles in Schedule 1 to that Order numbered AA45, AA46, AA47, AA48, W47, X44, X45, X46, X47, Y44, Y45, Y46, Y47, Z44, Z45, Z46 and Z47 there were substituted the tiles similarly numbered and set out in Schedule 1 to this Order;
 - (b) there were added to Schedule 1 to that Order the tiles numbered AA44, AB47, W45 and W46 set out in Schedule 1 to this Order
 - (c) there were added to Schedule 2 to that Order the items numbered 318, 319, 320, 321, 322, 323 and 324 and set out in columns 1, 2, 3, 4 and 5 of Schedule 2 to this Order;
3. Designation of Restrictions and application of the Consolidation Order
 - (a) Each area on a highway comprising the length of carriageway of a street specified in Schedule 1 to this Order as a waiting restriction, loading restriction, clearway, school entrance marking, loading bay or parking place is hereby designated as a waiting restriction, loading restriction, clearway, school entrance marking, loading bay or parking place.
 - (b) The provisions of the Consolidation Order shall apply to any area designated as a waiting restriction, loading restriction, clearway, school entrance marking, loading bay or parking place by this Order, as if in those provisions any reference to a waiting restriction, loading restriction,

clearway, school entrance marking, loading bay or parking place included a reference to an area designated as a waiting restriction, loading restriction, clearway, school entrance marking, loading bay or parking place by this Order and as if any reference to Schedule 1 or 2 to the Consolidation Order included a reference to Schedule 1 or 2 to this Order.

4. Installation of restrictions and placing of traffic signs

The Council shall:

- (a) Install and maintain in proper working order at least one ticket parking meter in such a position as they think fit in or in the vicinity of the parking place referred to in Schedule 1 to this Order;
- (b) place and maintain traffic signs indicating the limits of each waiting restriction, loading restriction, clearway, school entrance marking, loading bay or parking place;
- (c) place and maintain in or in the vicinity of each waiting restriction, loading restriction, clearway, school entrance marking, loading bay or parking place referred to in Schedule 1 to this Order, traffic signs indicating that such parking place may be used during the permitted hours for the leaving only of vehicles specified in Articles 3, 4, 5, 6, 7 or 14 of the Consolidation Order; and
- (d) carry out such other work as is reasonably required by the Consolidation Order or by this Order for the purposes of the satisfactory operation of a waiting restriction, loading restriction, clearway, school entrance marking, loading bay or parking place designated by this Order

The City of Bradford (Waiting Loading and Parking) (Consolidation) Order 2015 is hereby further amended as follows:-

1. PART 1 PRELIMINARY

Definitions – the following definition

"Parking ticket" means a ticket dispensed by a ticket machine on the payment of the parking charge;

is hereby amended to

"parking ticket" means a ticket or tickets obtained from a ticket parking machine, a scratch card, or an e-ticket procured by mobile phone or other electronic means and relevant to the parking place for which it is being displayed or used.

PART III – PARKING PLACES

Section 1 – Designation- paragraph 15 – Tickets, permits and vouchers to be displayed on vehicles left in certain parking places.

The following sub paragraph shall be added to the order:-

(7) In the case of an e-ticket, a virtual ticket issued by mobile phone or by other electronic means and replaces any requirement to display a parking ticket.

Section 4 – Pay and Display Operation – paragraph 24 - Amount of parking charge, maximum stay and return time. The following subparagraph shall be substituted


(1) The Parking Charge for a vehicle in a pay and display parking place during the charging hours shall, subject as hereinafter provided, be as set out in Schedule 1 of the City of Bradford Metropolitan District Council (Tariffs) Order 2009 for the corresponding charge code in the parking place label of Schedule 1.

with the following subparagraph

(1) The Parking Charge for a vehicle in a pay and display parking place during the charging hours shall, subject as hereinafter provided, be as set out in Schedule 1 of the City of Bradford Metropolitan District Council (Tariffs) Order 2019 (or any subsequent Tariffs Order made thereafter) for the corresponding charge code in the parking place label of Schedule 1.

This Order is made on the 23rd day of July 2019 and shall come into force on the 29th day of July 2019 and may be cited as the City of Bradford Metropolitan District Council (Waiting, Loading and Parking) (Consolidation) (Amendment No.9) Order 2019

**THE COMMON SEAL of CITY OF
BRADFORD METROPOLITAN DISTRICT
COUNCIL** was hereunto affixed
in the presence of:


Authorised by the
City Solicitor



99 768 A

SCHEDULE 1



Key to Restriction Types Displayed

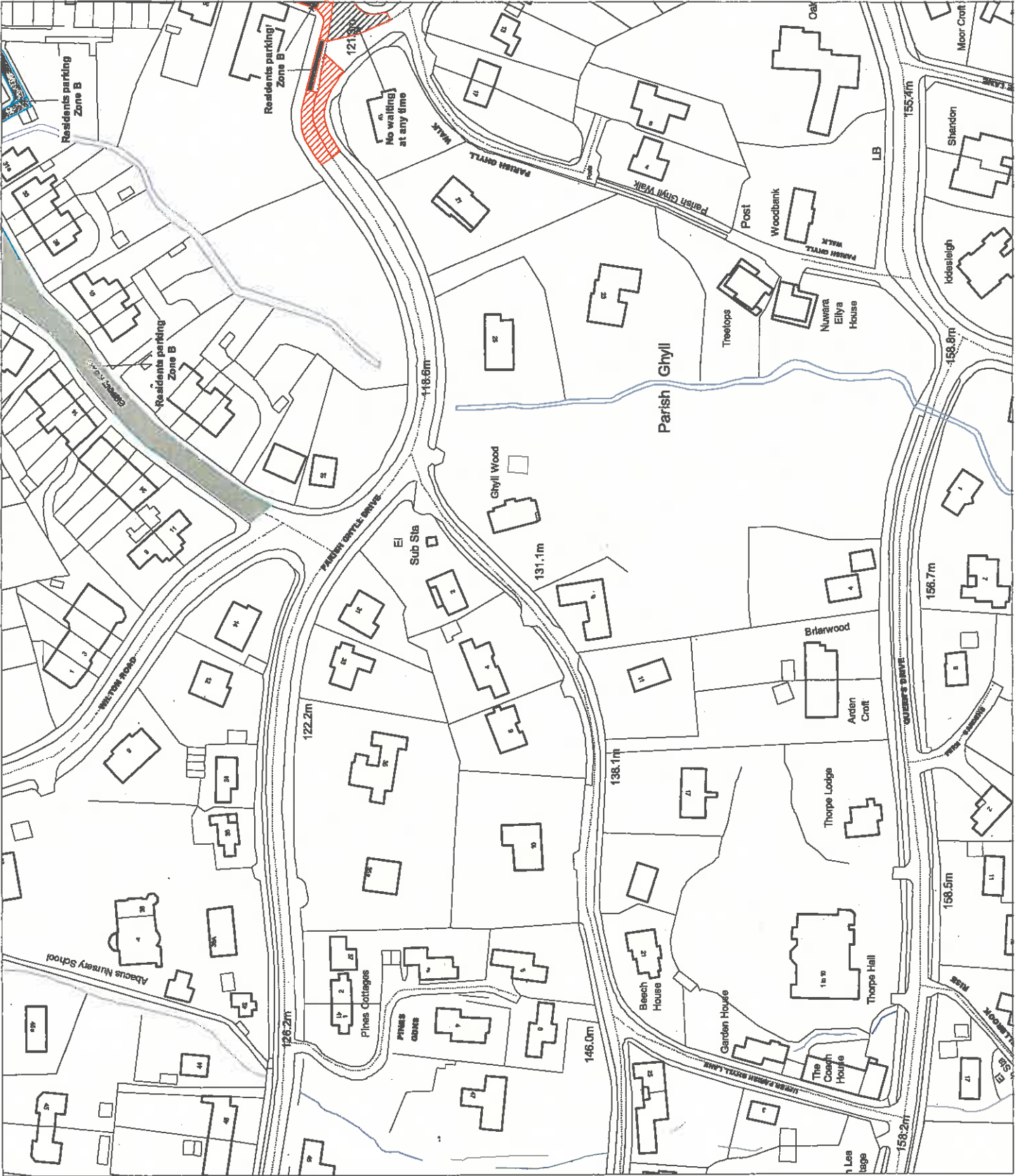
- Clearway
- Pay and display parking
- Limited waiting parking
- Permit parking
- Residents parking
- Doctors parking
- Loading bays / Post Banks
- Police vehicle parking
- Ambulance parking
- Bus/coach parking
- Motorcycle parking
- Disabled parking
- No waiting - at any time
- No waiting
- No loading
- No loading - at any time
- No waiting - at any time / No loading - at any time
- No waiting - at any time
- No loading - at any time
- No waiting / No loading
- No stopping on school approach / No stopping on school approach
- 24-hour clearway

Notes:
 "Carriageway" has the same meaning as in section 329(1) of the Highways Act 1980 and includes the footway.
 If the label does not display a time then the restriction applies "At any Time".

Where a label displays Permit/Residents/Doctors parking see Schedule 2 to this Order for details of eligible permit users and operational times.
 © Ordnance Survey. All rights reserved
 Licence No: 100018304.2014

CITY OF BRADFORD
 METROPOLITAN DISTRICT
 COUNCIL

Scale: 1 : 1250
 Date: 03
 Title Ref: A444



SCHEDULE 1



Key to Restriction Types Displayed

- Clearway
- Pay and display parking
- Limited waiting parking
- Residents parking
- Doctors parking
- Loading bay: Fuel Tank: Police vehicle parking
- Ambulance parking: Bus/Coach parking: Motorcycle parking
- Disabled parking
- No waiting - at any time
- No waiting
- No loading
- No loading - at any time
- No waiting - at any time/No loading - at any time
- No waiting - at any time
- No waiting - at any time
- No waiting/No loading
- No stopping on school approach restrictions
- No stopping on school approach restrictions

"Cartageway" has the same meaning as in section 325(1) of the Highways Act 1980 and includes the footway.

If the label does not display a time then the restriction applies "At any time".

Where a label displays Permit/Residents/Doctors parking see Schedule 2 to this Order for details of eligible permit users and operational times.

© Ordnance Survey. All rights reserved
Licence No: 100019304 2014

CITY OF BRADFORD
METROPOLITAN DISTRICT
COUNCIL

Scale: 1 : 1250 @ A4






































Title Ref: A445



SCHEDULE 1

*

Key to Restriction Types Displayed

-  Clearway
-  Pay and display parking
-  Limited waiting parking
-  Limited parking
-  Residents parking
-  Doctors parking
-  Loading bay; Taxi Rank; Police vehicle parking
-  Ambulance parking; Bus/Coach parking; Motorcycle parking
-  Disabled parking
-  No waiting - at any time
-  No waiting
-  No loading
-  No loading - at any time
-  No waiting - at any time/No loading - at any time
-  No waiting - at any time
-  No loading - at any time
-  No waiting/No loading
-  No stopping on school approach
-  No stopping on school approach
-  No stopping on school approach
-  No stopping on school approach
-  No stopping on school approach
-  No stopping on school approach
-  No stopping on school approach
-  No stopping on school approach
-  No stopping on school approach
-  No stopping on school approach
-  No stopping on school approach
-  No stopping on school approach
-  No stopping on school approach
-  No stopping on school approach
-  No stopping on school approach
-  No stopping on school approach
-  No stopping on school approach
-  No stopping on school approach
-  No stopping on school approach
-  No stopping on school approach
-  No stopping on school approach

Notes:
 "Carrieway" has the same meaning as in section 325(1) of the Highways Act 1980 and includes the footway.
 If the label does not display a time then the restriction applies "At any Time".

Where a label displays Permit/Residents/Doctors parking see Schedule 2 to this Order for details of eligible permit users and operational times.
 © Ordnance Survey. All rights reserved.
 Licence No: 100019304 2014

CITY OF BRADFORD METROPOLITAN DISTRICT COUNCIL

























Scale: 1 : 1250
 Date: 09/14
 Title Ref: AA46



SCHEDULE 1

X

Key to Restriction Types Displayed

-  Charney
-  Pay and display parking
-  Limited waiting parking
-  Permit parking:
-  Residents parking:
-  Doctors parking:
-  Loading bay; Taxi rank;
-  Police vehicle parking;
-  Ambulance parking;
-  Bus/coach parking;
-  Motorcycle parking
-  Disabled parking
-  No waiting - at any time
-  No waiting
-  No loading
-  No loading - at any time
-  No waiting - at any time/
-  No loading - at any time
-  No waiting - at any time
-  No loading
-  No waiting/no loading
-  No stopping on school
-  entrance markings
-  24 hour display

*'Carriageway' has the same meaning as in section 329(1) of the Highways Act 1980 and includes the footway.

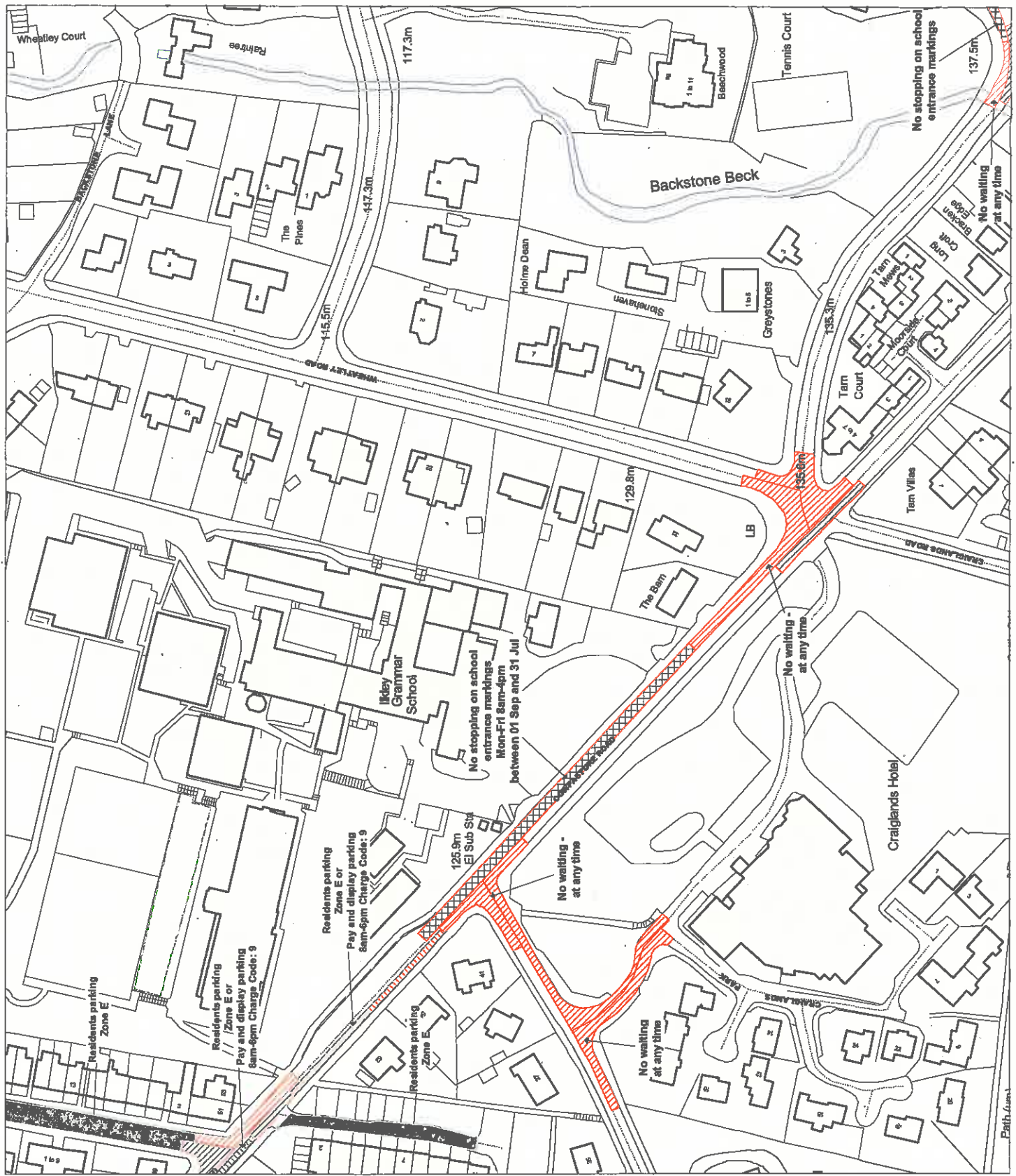
If the label does not display a time then the restriction applies "At any Time".

Where a label displays Permit/Residents/Doctors parking see Schedule 2 to this Order for details of eligible permit users and operational times.

© Ordnance Survey. All rights reserved
Licence No: 100019304 2014

**CITY OF BRADFORD
METROPOLITAN DISTRICT
COUNCIL**

Scale:	1 : 1250	© A3
DocId:	Title Ref: AA47	



SCHEDULE 1



Key to Restriction Types Displayed

- Clearway
- Pay and display parking
- Limited waiting parking
- Family parking
- Residents parking
- Doctors parking
- Loading bay: Taxi Rank: Police vehicle parking
- Ambulance parking: Firefight parking: Emergency parking
- Disabled parking
- No waiting - at any time
- No waiting
- No loading
- No loading - at any time
- No waiting - at any time/No loading - at any time
- No waiting - at any time/No loading
- No waiting/No loading
- No stopping on school entrance markings
- 31.4002 Highway

Notes:

"Carriageway" has the same meaning as in section 325(1) of the Highways Act 1980 and includes the footway.
 If the label does not display a time then the restriction applies "At any Time".

Where a label displays Permits/Residents/Doctors parking see Schedule 2 to this Order for details of eligible permit users and operational times.
 © Ordnance Survey. All rights reserved
 Licence No: 100019304 2014

CITY OF BRADFORD
 METROPOLITAN DISTRICT
 COUNCIL

Scale: 1 : 1250
 Date: 03
 Title Ref: AA48
 Date: 03



SCHEDULE 1

X

Key to Restriction Types Displayed

	Clearway
	Pay and display parking
	Limited waiting parking
	Permit parking:
	Residents Parking:
	Doctors parking:
	Loading bay: Taxi Rank:
	Police vehicle parking:
	Ambulance parking:
	Supermarket parking:
	Motorcycle parking
	Disabled parking
	No waiting - at any time
	No waiting
	No loading
	No loading - at any time
	No waiting - at any time*
	No loading - at any time
	No waiting - at any time
	No loading
	No waiting/no loading
	No stopping on a school entrance/exit
	30 mph zone

Notes:

*"Carriageway" has the same meaning as in section 328(1) of the Highways Act 1980 and includes the footway.

If the label does not display a time then the restriction applies "At any Time".

Where a label displays Permit/Residents/Doctors parking see Schedule 2 to this Order for details of eligible permit users and operational times.

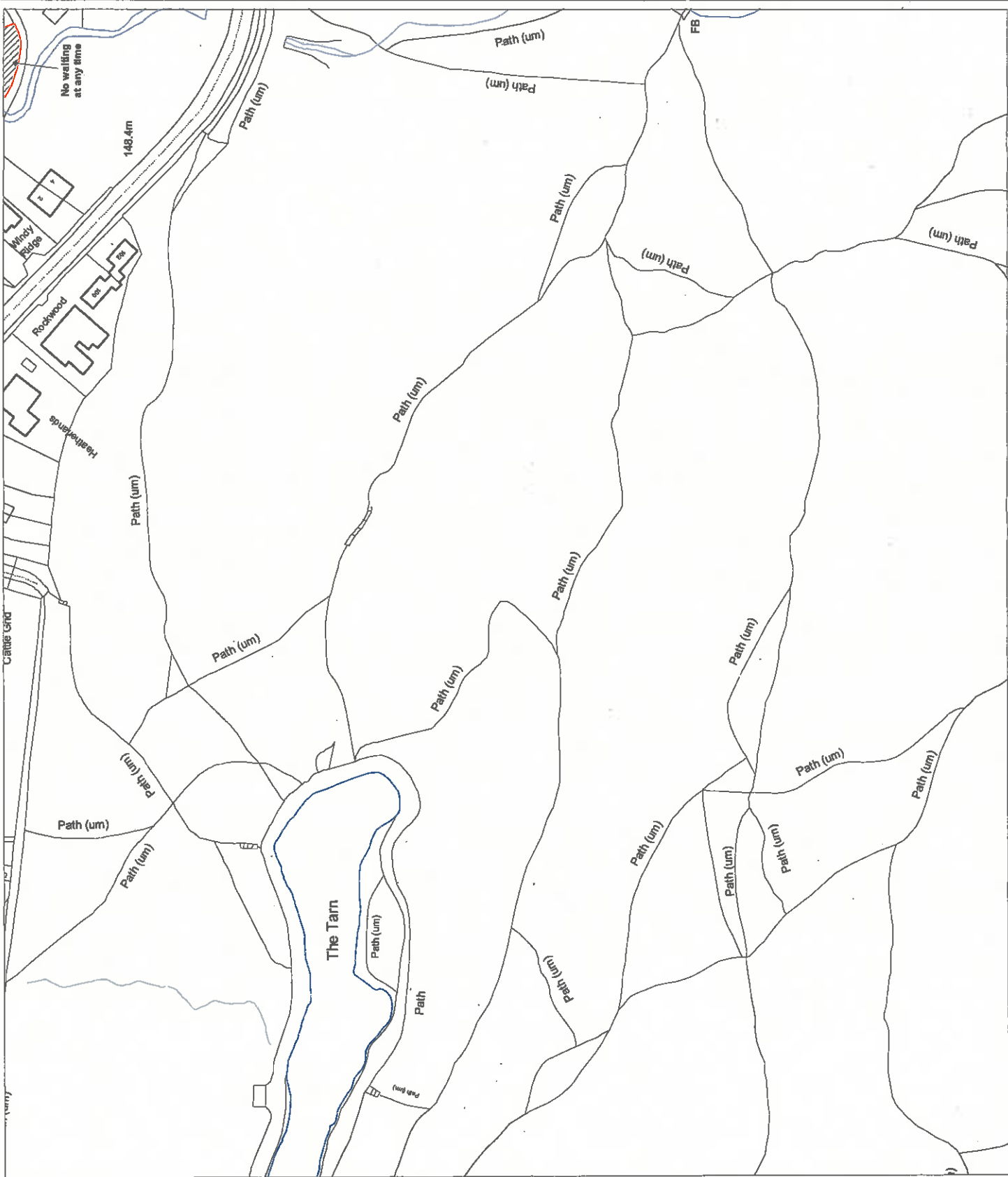
© Ordnance Survey. All rights reserved
Licence No: 100019204 2014.

**CITY OF BRADFORD
METROPOLITAN DISTRICT
COUNCIL**

Scale: 1 : 1250

Sheet: 04/04

Tile Ref: AB47



SCHEDULE 1

*

Key to Restriction Types Displayed

	Clearway
	Pay and display parking
	Limited waiting parking
	Permit parking: Residents parking: Doctors parking:
	Loading bay: Taxi Rank: police vehicle parking
	Ambulance parking: Bus/Coach parking: Motorcycle parking
	Disabled parking
	No waiting - at any time
	No waiting
	No loading
	No loading - at any time
	No waiting - at any time/ No loading - at any time
	No waiting - at any time No loading
	No waiting/no loading
	No stopping on each side of the road No stopping on either side of the road 24 hour clearway

"Carriageway" has the same meaning as in section 325(1) of the Highways Act 1980 and includes the footway.

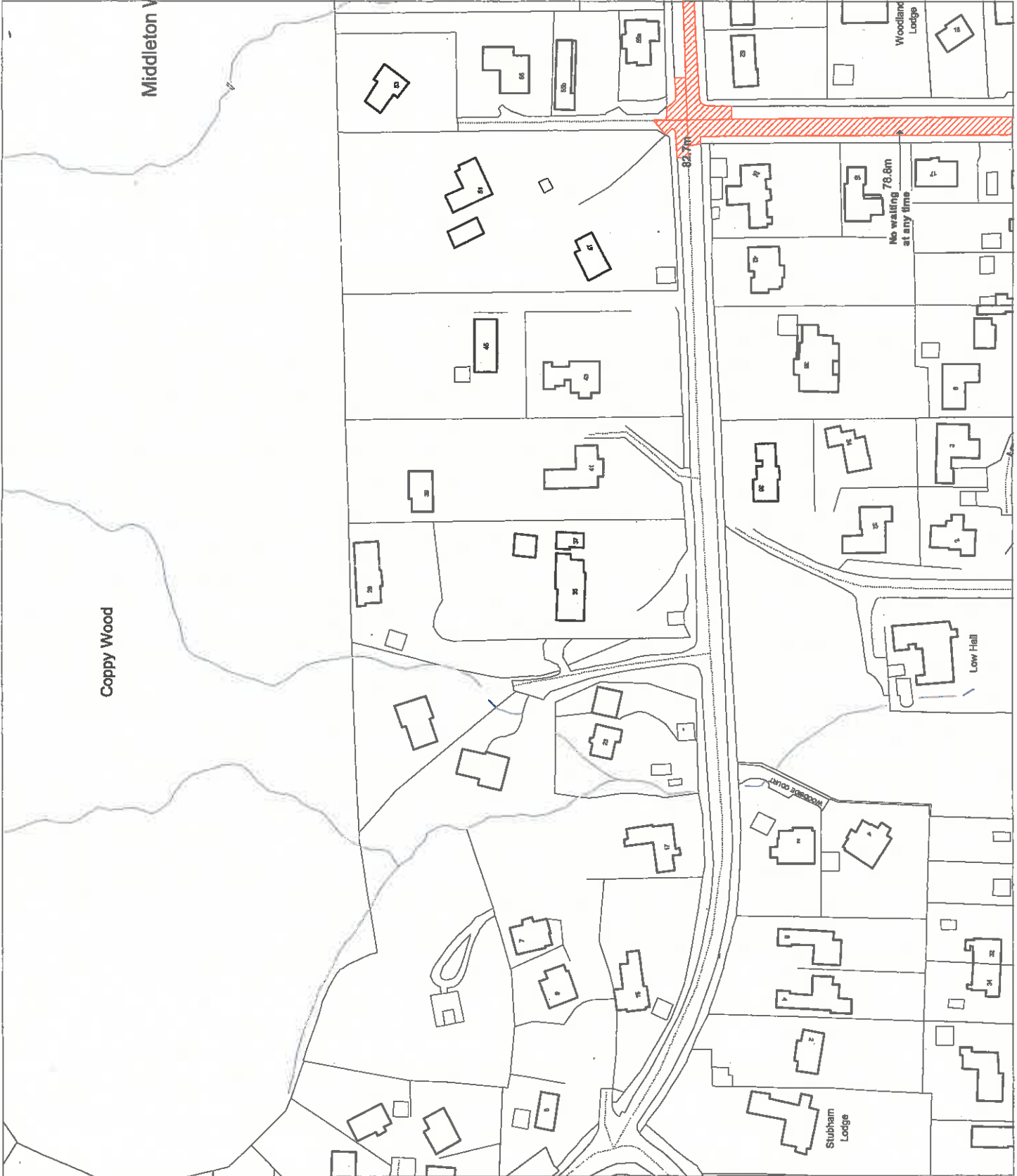
If the label does not display a time then the restriction applies "At any Time".

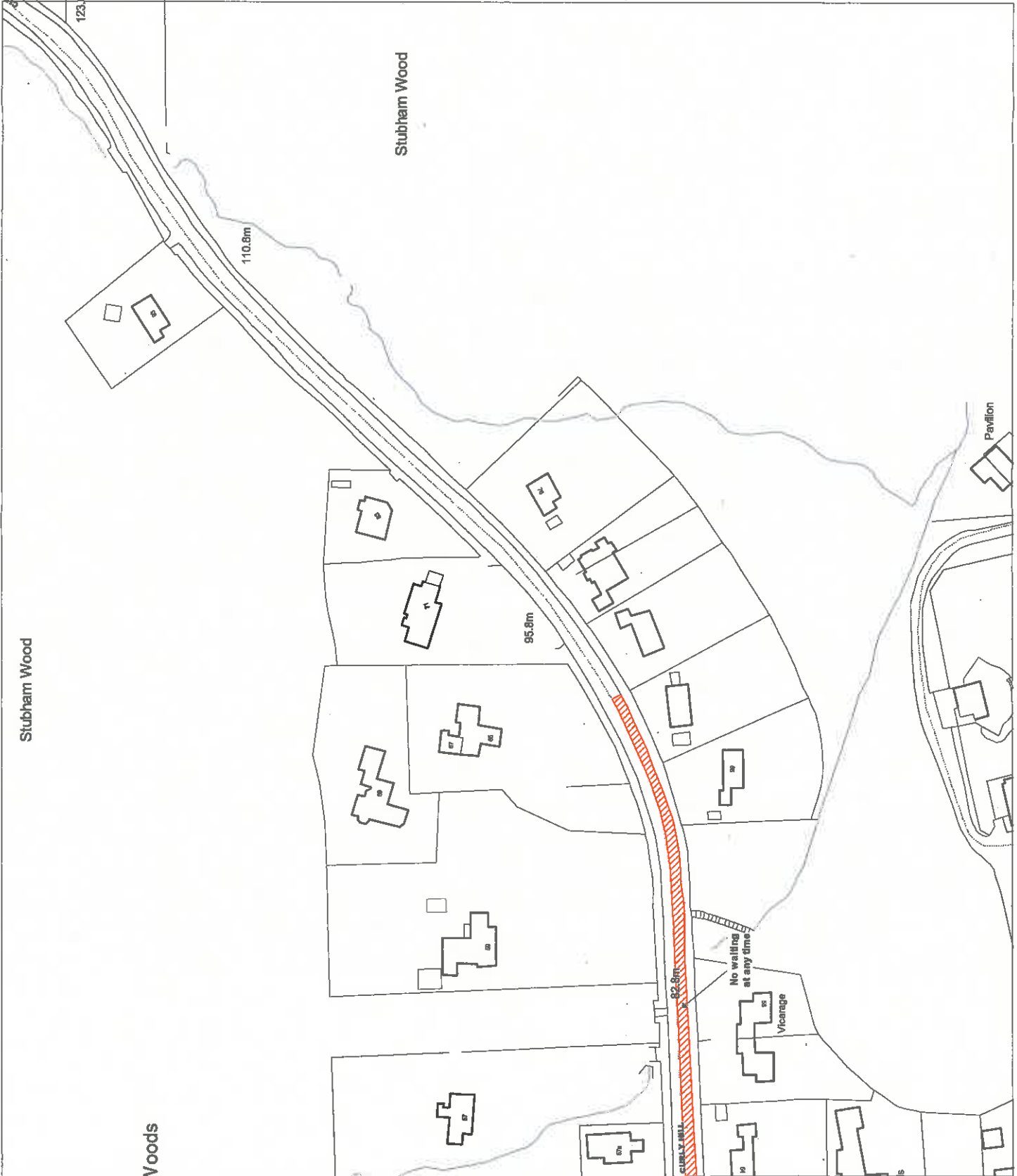
Where a label displays Permit/Residents/Doctors parking see Schedule 2 to this Order for details of eligible permit users and operational times.

© Ordnance Survey. All rights reserved
Licence No: 100018394 2014

CITY OF BRADFORD
METROPOLITAN DISTRICT
COUNCIL

Date: 1 : 1250
Scale: 1:1
Title Ref: W45





SCHEDULE 1

Key to Restriction Types Displayed

	Clearway
	Pay and display parking
	Limited waiting parking
	Permit parking:
	Residents Parking:
	Doctors parking:
	Leading legs (Bus Stop):
	Public vehicle parking:
	Ambulance parking:
	Emergency parking:
	Motorcycle parking:
	Disabled parking
	No waiting - at any time
	No waiting
	No loading
	No loading - at any time
	No waiting - at any time/
	No loading - at any time
	No waiting - at any time
	No loading
	No waiting/No loading
	No stopping on pavilion
	27 foot clearway

REMARKS:

"Clearway" has the same meaning as in section 328(1) of the Highways Act 1980 and includes the footway.

If the label does not display a time then the restriction applies "At any Time".

Where a label displays Permit/Residents/Doctors parking see Schedule 2 to this Order for details of eligible permit users and operational times.

© Ordnance Survey. All rights reserved
Licence No: 100019304 2014

**CITY OF BRADFORD
METROPOLITAN DISTRICT
COUNCIL**

Scale:	1 : 1250	© No
Sheet:	Title Ref: W46	



SCHEDULE 1

Key to Restriction Types Displayed

- Clearway**
- Pay and display parking**
- Limited waiting parking**
- Permits parking: Residents parking: Doctors parking:**
- Leading bus/Taxi/Rank: Police vehicle parking**
- Ambulance parking: Bus/Coach parking: Motorcycle parking**
- Disabled parking**
- No waiting - at any time**
- No waiting**
- No loading**
- No loading - at any time**
- No waiting - at any time/No loading - at any time**
- No waiting - at any time/No loading**
- No waiting/No loading**
- No stopping on school entrance markings**
- 24 hour clearway**

Notes:
 "Clearway" has the same meaning as in section 32B(1) of the Highways Act, 1980 and includes the footway.
 If the label does not display a time then the restriction applies "At any Time".
 Where a label displays Permits/Residents/Doctors parking see Schedule 2 to this Order for details of eligible permit users and operational times.
 © Ordnance Survey. All rights reserved
 Licence No: 100019394 2014

**CITY OF BRADFORD
 METROPOLITAN DISTRICT
 COUNCIL**

Scale:	1 : 1250	© No
Grid Ref:	Tile Ref: W47	

SCHEDULE 1

X

Key to Restriction Types Displayed

- Clearway
- Pry and display parking
- Limited waiting parking
- Permit parking: Residents parking
- Permit parking: Doctors parking
- Loading bay: Taxi Rank
- Loading bay: Police vehicle parking
- Ambulance parking
- Bus/Couch parking
- Motorcycle parking
- Disabled parking
- No waiting - at any time
- No waiting
- No loading
- No loading - at any time
- No waiting - at any time
- No loading - at any time
- No waiting - at any time
- No loading
- No waiting/No loading
- No stopping on school entrance/markings
- 24 hr clearway

*'Cambridgey' has the same meaning as in section 329(1) of the Highways Act 1980 and includes the footway.

If the label does not display a time then the restriction applies "At any Time".

Where a label displays Permit/Residents/Doctors parking see Schedule 2 to this Order for details of eligible permit users and operational times.

© Ordnance Survey. All rights reserved
Licence No: 100019304/2014

CITY OF BRADFORD
METROPOLITAN DISTRICT
COUNCIL

Scale: 1 : 1250
Date: 08/12/14
Tile Ref: X44



SCHEDULE 1



Key to Restriction Types Displayed

- Clearway
- Pay and display parking
- Unlicensed walking parking
- Permit parking:
- Residents parking:
- Doctors parking:
- Loading bay, Taxi Rank:
- Ambulance parking:
- Bus/Coach parking:
- Motorcycle parking
- Disabled parking
- No waiting - at any time
- No waiting
- No loading
- No loading - at any time
- No waiting - at any time/
- No loading - at any time/
- No waiting - at any time
- No loading - at any time
- No waiting/loading
- No stopping at a street
- No stopping at a junction
- No stopping at a roundabout
- No stopping at a roundabout



*"Clearway" has the same meaning as in section 330(1) of the Highways Act 1980 and includes the footway.

If the label does not display a time then the restriction applies "At any time".

Where a label displays:
 Permit/Residents/Doctors parking see Schedule 2 to this Order for details of eligible permit users and operational times.

© Ordnance Survey. All rights reserved.
 License No. 100113164 2014

CITY OF BRADFORD
 METROPOLITAN DISTRICT
 COUNCIL









1 : 1250
 The Ref: X45



SCHEDULE 1

X

Key to Restriction Types Displayed

-  Clearway
-  Pay and display parking
-  Limited waiting parking
-  Permit parking:
-  Residents parking:
-  Doctors parking:
-  Loading bay: Taxi Rank:
-  Police vehicle parking:
-  Ambulance parking:
-  Bus/Coach parking:
-  Motorcycle parking:
-  Disabled parking:
-  No waiting - at any time
-  No waiting
-  No loading
-  No loading - at any time
-  No waiting - at any time/
No loading - at any time
-  No waiting - at any time/
No loading
-  No waiting symbol/
No waiting on school
entrance markings
-  No waiting/touching
-  24 hour clearway

*'Carriageway' has the same meaning as in section 323(1) of the Highways Act 1980 and includes the footway.

If the label does not display a time then the restriction applies "At any Time".

Where a label displays Permit/Residents/Doctors parking see Schedule 2 to this Order for details of eligible permit users and operational times.

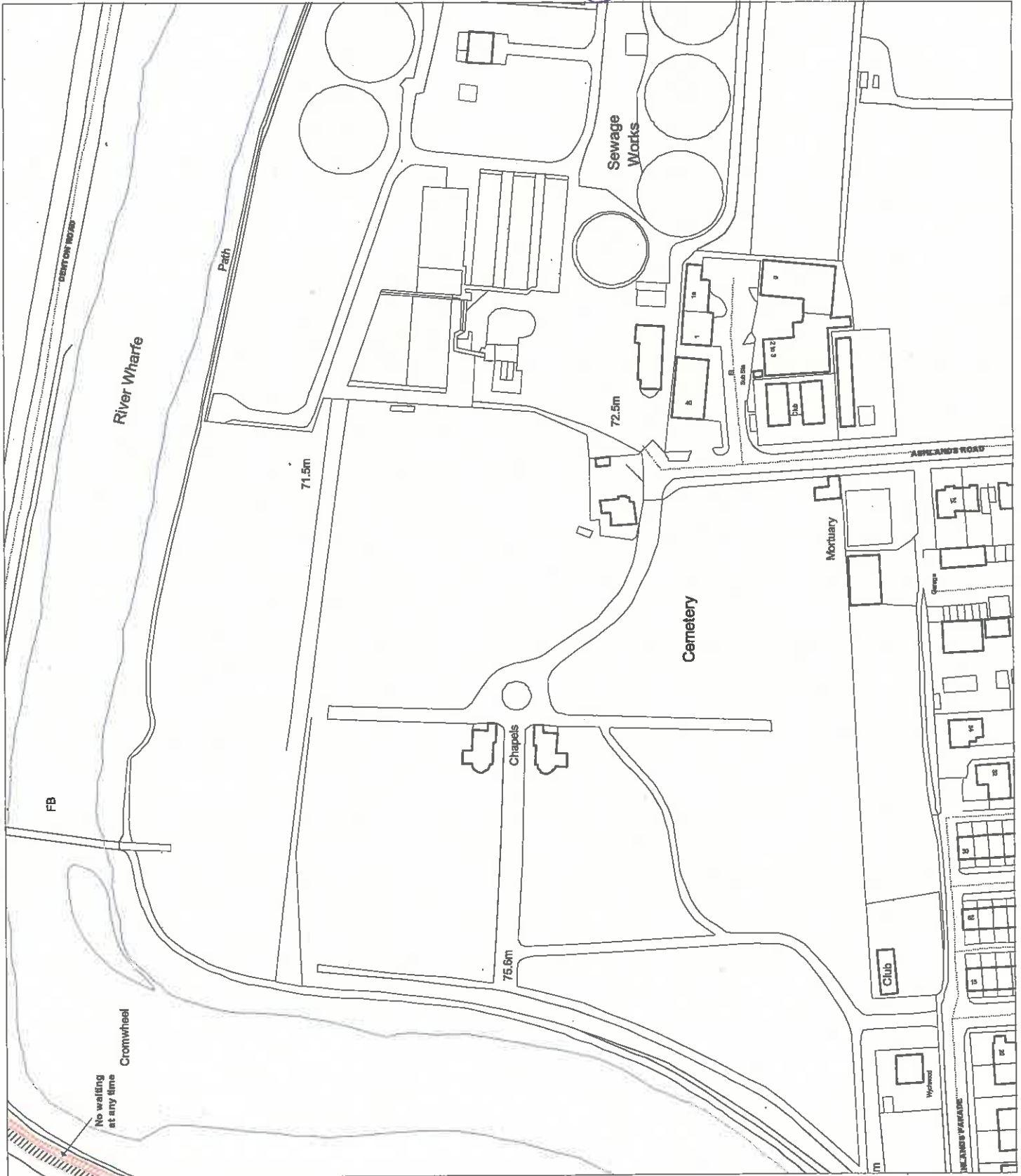
© Ordnance Survey. All rights reserved

Licence No.: 100019304 2014

CITY OF BRADFORD
METROPOLITAN DISTRICT
COUNCIL

Scale: 1 : 1250

Tile Ref: X47



SCHEDULE 1



Key to Restriction Types Displayed

- Clearway
- Pay and display parking
- Limited waiting parking
- Permitted parking:
 - Bus
 - Coach
 - Doctors parking
- Loading bay, taxi rank, Police vehicle parking
- Ambulance parking
- Bus/Coach parking
- Motorcycle parking
- Disabled parking
- No waiting - at any time
- No waiting
- No loading
- No loading - at any time
- No waiting - at any time/No loading - at any time
- No waiting - at any time
- No loading - at any time
- No waiting/loading
- No stopping on school grounds
- No stopping on school grounds
- 15 minute clearway

Note: "Carriageway" has the same meaning as in section 328(1) of the Highways Act 1980 and includes the footway.

If the label does not display a time then the restriction applies "At any Time".

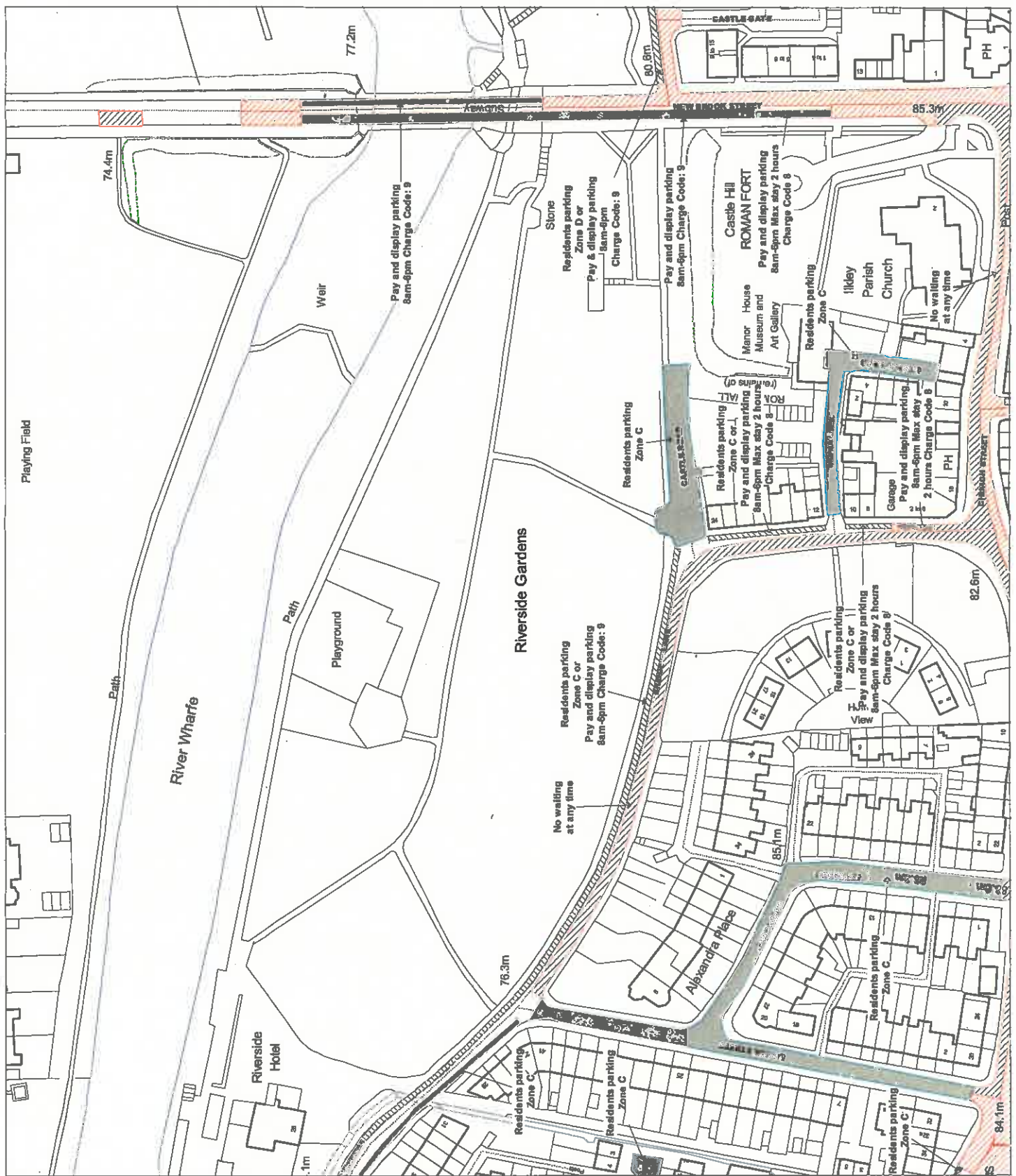
Where a label displays Permitted/Residents/Doctors parking see Schedule 2 to this Order for details of eligible permit users and operational times.

© Ordnance Survey. All rights reserved.
Licence No: 100019304 2014

CITY OF BRADFORD
METROPOLITAN DISTRICT
COUNCIL

Scale: 1 : 1250

Title Ref: Y45



SCHEDULE 1

X

Key to Restriction Types Displayed

	Clearway
	Pay and display parking
	Limited waiting parking
	Permit parking
	Residents parking
	Doctors parking
	Loading bay: Post Bank
	Police vehicle parking
	Ambulance parking
	Bus/coach parking
	Motorcycle parking
	Disabled parking
	No waiting - at any time
	No waiting
	No loading
	No loading - at any time
	No waiting - at any time/No loading - at any time
	No waiting - at any time/No loading
	No waiting/No loading
	No stopping on paved surface parking
	24 hour clearway

Notes:

*"Carriageway" has the same meaning as in section 323(1) of the Highways Act 1980 and includes the footway.

If the label does not display a time then the restriction applies "At any Time".

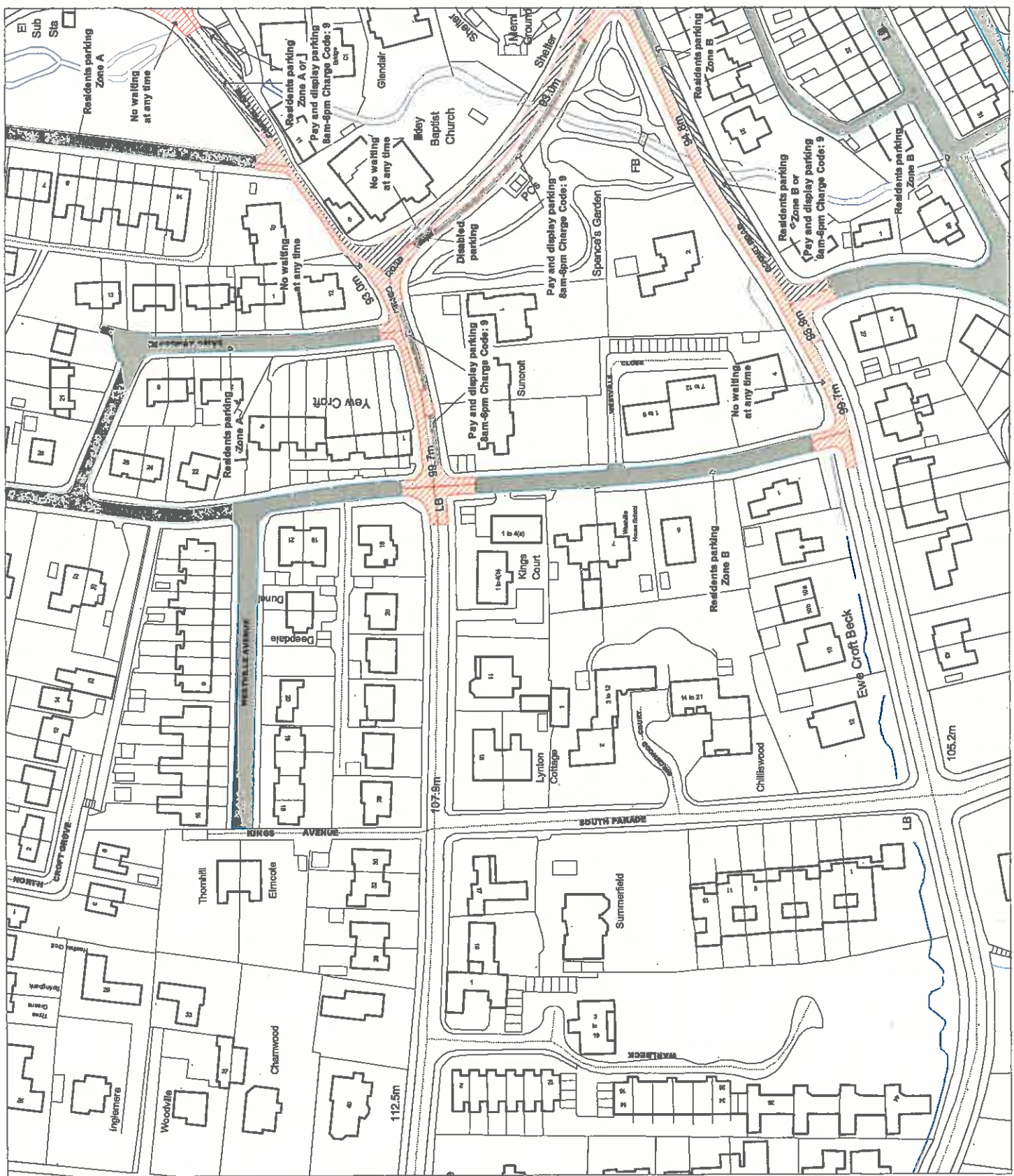
Where a label displays Permit/Residents/Doctors parking see Schedule 2 to this Order for details of eligible permit users and operational times.

© Ordnance Survey. All rights reserved
Licence No: 100019304 2014

**CITY OF BRADFORD
METROPOLITAN DISTRICT
COUNCIL**

Scale: 1 : 1250

Tile Ref: Z44



SCHEDULE 1



Key to Restriction Types Displayed

- Clearway
- Pay and display parking
- Limited waiting parking
- Permit parking: Police parking; Disabled parking; Disabled parking
- Loading bay: Taxi Rank; Police vehicle parking; Ambulance parking; Bus/coach parking; Motorcycle parking
- Disabled parking
- No waiting - at any time
- No waiting
- No loading
- No loading - at any time
- No loading - at any time
- No loading - at any time
- No loading - at any time
- No waiting/no loading
- No stopping on footways/markings
- 4 hour clearway

"Carriageway" has the same meaning as in section 322(1) of the Highways Act 1980 and includes the footway.

If the label does not display a time then the restriction applies 'At any time'.

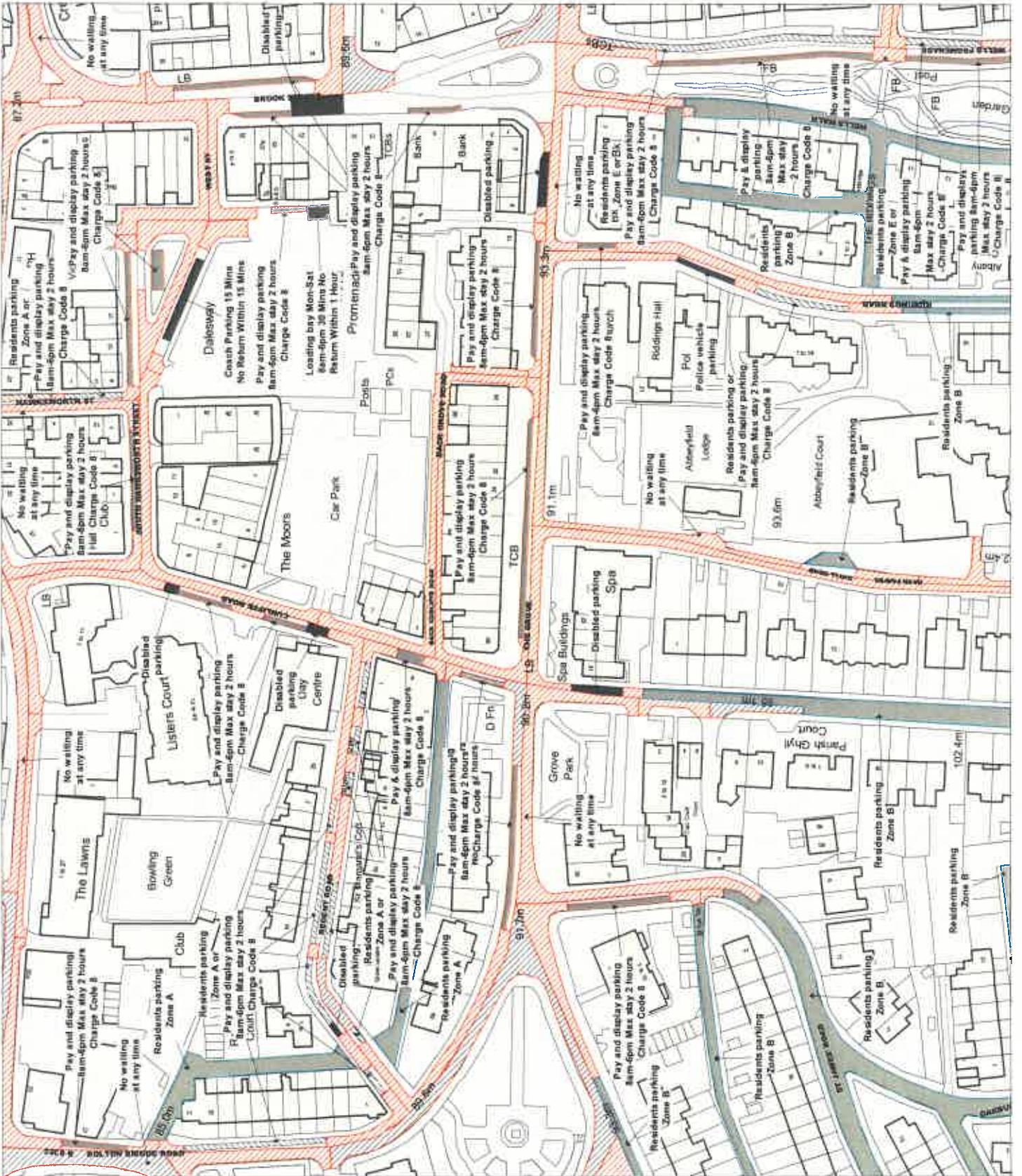
Where a label displays Permit/Residents/Doctors parking see Schedule 2 to this Order for details of eligible permit users and operational times.

© Ordnance Survey. All rights reserved
Licence No: 100019304 2014

CITY OF BRADFORD
METROPOLITAN DISTRICT
COUNCIL

Scale: 1 : 1250 @ A0

Doc Ref: Z45



SCHEDULE 1

*

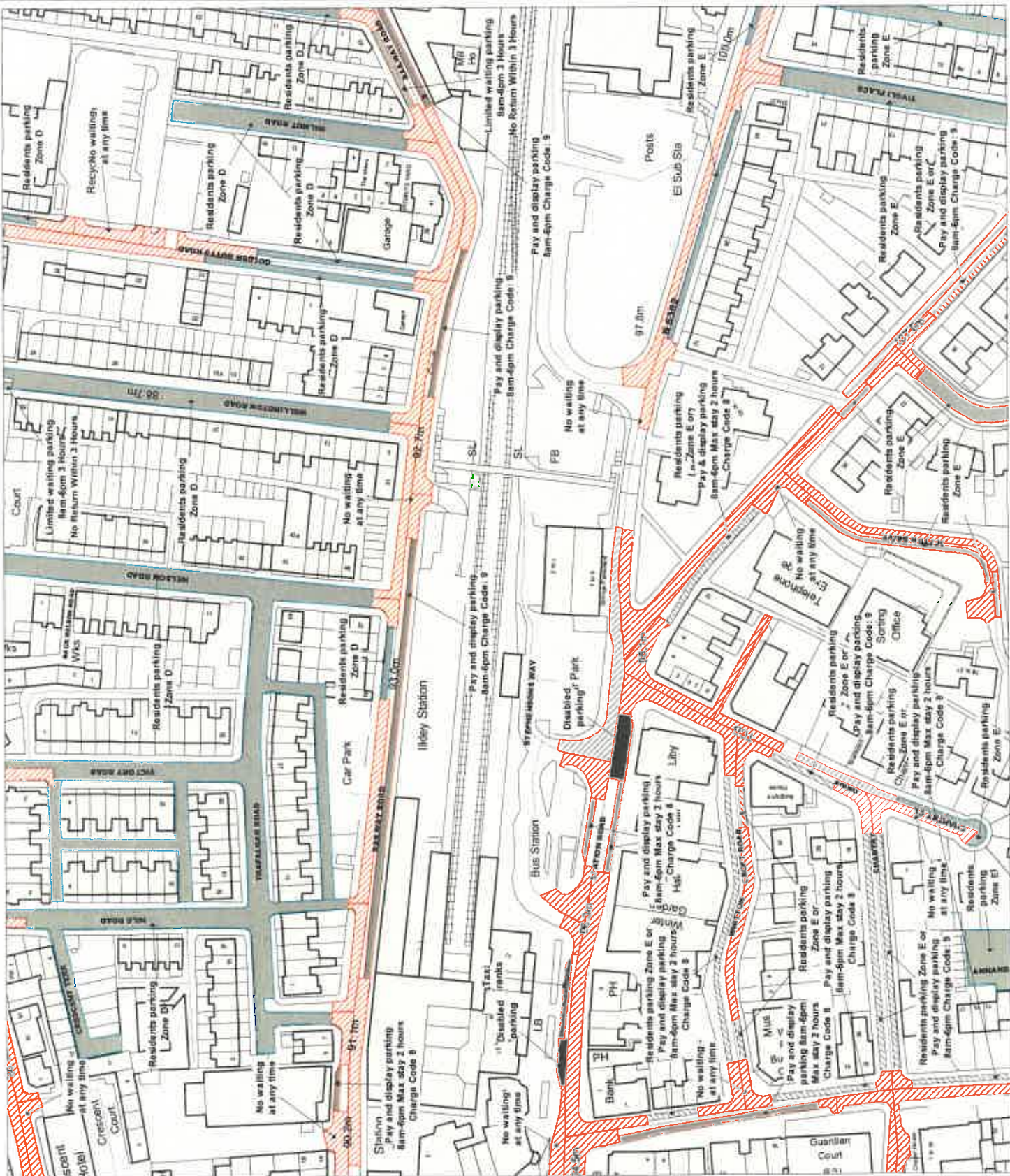
Key to Restriction Types Displayed

- Clearway
- Pay and display parking
- Limited waiting parking
- Permit parking
- Residents parking
- Doctors parking
- Loading bay; Taxi Rank; Police vehicle parking
- Ambulance parking; Bus/Coach parking; Motorcycle parking
- Disabled parking
- No waiting - at any time
- No waiting
- No loading
- No loading - at any time
- No waiting - at any time/No loading - at any time
- No waiting - at any time/No loading
- No waiting/no loading
- No charging (as indicated by red hatching)
- 24 hour clearway



If the label does not display a time then the restriction applies "At any time".
 Where a label displays Permit/Residents/Doctors parking see Schedule 2 to this Order for details of eligible permit users and operational times.
 © Clewley Survey. All rights reserved.
 License No: 102018004 2016

CITY OF BRADFORD
 METROPOLITAN DISTRICT
 COUNCIL



SCHEDULE 1

*

Key to Restriction Types Displayed

	Clearway
	Pay and display parking
	Limited waiting parking
	Permit parking:
	Residents parking:
	Doctors parking:
	Loading bay 'Hot Bunk':
	Ambulance parking:
	Bus/coach parking:
	Motorcycle parking
	Disabled parking
	No waiting - at any time
	No waiting
	No loading
	No loading - at any time
	No waiting - at any time/ No loading - at any time
	No waiting - at any time/ No loading
	No waiting/ No loading
	No waiting/No loading/ No waiting/No loading
	No waiting/No loading/ No waiting/No loading/ No waiting/No loading
	No waiting/No loading/ No waiting/No loading/ No waiting/No loading/ No waiting/No loading
	No waiting/No loading/ No waiting/No loading/ No waiting/No loading/ No waiting/No loading/ No waiting/No loading

*"Carriageway" has the same meaning as in section 323(1) of the Highways Act 1980 and includes the footway.

If the label does not display a time then the restriction applies "At any time".

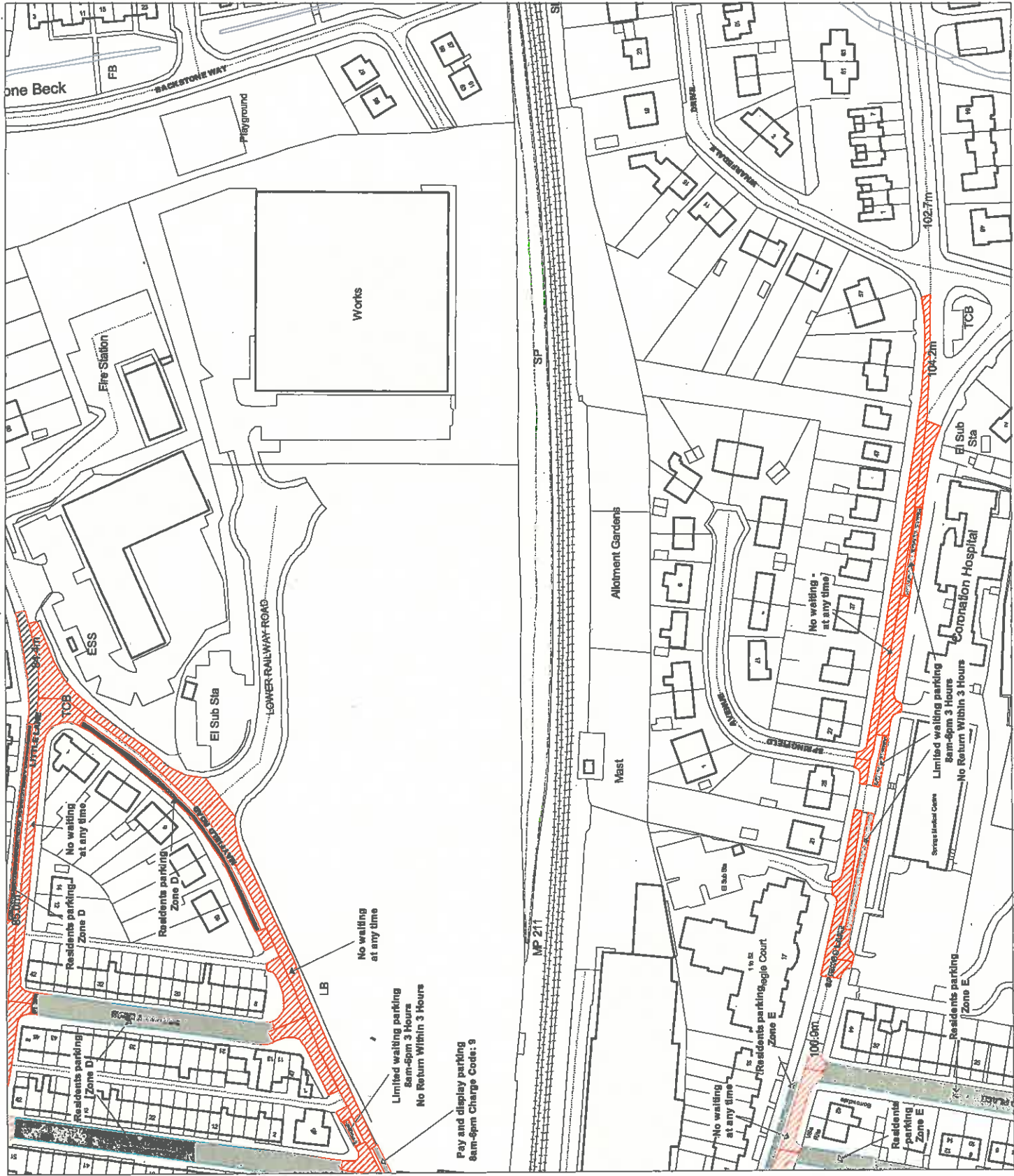
Where a label displays Permit/Residents/Doctors parking see Schedule 2 to this Order for details of eligible permit users and operational times.

© Ordnance Survey. All rights reserved
Licence No: 100019304 2014

CITY OF BRADFORD METROPOLITAN DISTRICT COUNCIL

Scale: 1 : 1250 Date: 0/13

Tile Ref: Z47



SCHEDULE 2
ROADS OR PARTS OF ROADS FOR THE PURPOSES OF PERMIT PARKING

<u>Item Number</u>	<u>Road or Zone as shown in Schedule 1</u>	<u>Persons or Properties Eligible for Permits</u>	<u>Permits Allowed</u>	<u>Operational and Permit Details</u>
318	Ilkley Zone A, areas as shown on map consisting of following streets, Back Bolton Bridge Road Bolton Bridge Road Hawksworth Street Kingsway Drive Regent Road unnamed road to south of Regent Road Westville Road Yewbank Terrace Chapel Lane Yewbank Close Westville Avenue (Special permits may be road specific)	A person whose usual residence or business is at premises the postal address of which is any specified below, Westville Avenue, Westville Road Kingsway Drive Yewbank Close Yewbank Terrace Bolton Bridge Road Chapel Lane nos 10 and 11 Bolton Bridge Court Regent Road The Grove even nos 52 to 68 Cunliffe Road Hawksworth Street South Hawksworth Street Church Street odd nos 23 to 39 Skipton Road odd nos 1 to 39 The Lawns, Skipton Road Kings Road even nos 4 to 18 Yew Croft	One resident permit per vehicle. One permit for visitors per household. One business permit per vehicle. One special permit per vehicle. Daily permits as allocated.	Operational Monday - Sunday 8.00am – 6.00pm with unlimited stay Permits to bear the words "Residents Parking Permit" "Visitor Parking Permit" "Business Parking Permit" or "Special Parking Permit" Permits may be virtual

319	<p>Ilkley Zone B, areas as shown on map consisting of following streets, Albany Walk Ashburn Place Back Albany Walk Back St James' Road North Back St James' Road South Back St. Margaret's Terrace Back Wells Walk Eaton Road Ghyll Mews Grove Road Oakburn Road Parish Ghyll Drive Parish Ghyll Road Riddings Road St James' Road St Margaret's Terrace The Rhyddings Wells Walk Westville Road (Special permits may be road specific)</p>	<p>A person whose usual residence or business is at premises the postal address of which is any specified below, Albany Walk St Margarets Terrace Parish Ghyll Road Back Parish Ghyll Road Riddings Road The Riddings Wells Walk Oakburn Road Ashburn Place St James Road Eaton Road Ghyll Mews Grove Road odd nos 1 to 27 Grove Road even nos 2 to 4 Westville Close Westville Road odd nos 1 to 9 Kings Road odd nos 1 to 7 Kings Court, Kings Road Parish Ghyll Drive even nos 2 to 20 and One Oak Parish Ghyll Drive, odd nos 1 to 19 Ferndale Court Queens Road even nos 2 to 14 The Grove, odd nos 17 to 39</p>	<p>One resident permit per vehicle. One permit for visitors per household. One business permit per vehicle. One special permit per vehicle. Daily permits as allocated.</p>	<p>Operational Monday - Sunday 8.00am – 6.00pm, with unlimited stay Permits to bear the words "Residents Parking Permit" "Visitor Parking Permit" "Business Parking Permit" or "Special Parking Permit" Permits may be virtual</p>
320	<p>Ilkley Zone C, areas as shown on map consisting of following streets, Alexandra Crescent Back Middleton Road Bridge Lane Castle Hill Castle Road Castle Yard Lister Street Middleton Road Old Bridge Rise Saddlers Croft Skipton Road Stockeld Way (Special permits may be road specific)</p>	<p>A person whose usual residence or business is at premises the postal address of which is any specified below, Stockeld Way, Old Bridge Rise Skipton Road even nos 2 to 68 Stockeld Road Bridge Lane Middleton Road Saddlers Croft Lister Street Alexandra Crescent Castle Road Castle Hill Church Street even nos 2 to 18 Castle Yard</p>	<p>One resident permit per vehicle. One permit for visitors per household. One business permit per vehicle. One special permit per vehicle. Daily permits as allocated.</p>	<p>Operational Monday - Sunday 8.00am – 6.00pm except 2 areas on Bridge Lane outside Nos 8 to 24 where operational all days all hours, with unlimited stay Permits to bear the words "Residents Parking Permit" "Visitor Parking Permit" "Business Parking Permit" or "Special Parking Permit" Permits may be virtual</p>

321	<p>Ilkley Zone D, areas as shown on map consisting of following streets, Back Leeds Road South West Back Trafalgar Road North Back Trafalgar Road South Back Victory Road West Brewery Road Castle Road Golden Butts Road Little Lane Lower Wellington Road Mayfield Road Mornington Road Nelson Road Nile Road Railway Road Trafalgar Road Victory Road Wellington Road Weston Road Wharfe View Road Wilmot Road (Special permits may be road specific)</p>	<p>A person whose usual residence or business is at premises the postal address of which is any specified below, Nile Road Trafalgar Road Victory Road Nelson Road Wellington Road Clifton Terrace, Lower Wellington Road Golden Butts Road Wilmot Road Mornington Road Brewery Road Mayfield Road Railway Road Little Lane odd nos 1 to 95 Little Lane even nos 2 to 14 Lower Wellington Road Wharfe View Road Castle Road Back Nelson Road Back Weston Road Castle Gate Crescent Terrace Leeds Road odd nos 1 to 45 Leeds Road even nos 2 to 50 The Mews</p>	<p>One resident permit per vehicle. One permit for visitors per household. One business permit per vehicle. One special permit per vehicle. Daily permits as allocated.</p>	<p>Operational Monday - Sunday 8.00am - 6.00pm with unlimited stay Permits to bear the words "Residents Parking Permit" "Visitor Parking Permit" "Business Parking Permit" or "Special Parking Permit" Permits may be virtual</p>
-----	---	--	---	---

322	<p>Ilkley Zone E, areas as shown on map consisting of following streets, Annandale Court Belle Vue Chantry Close Chantry Drive Ilkley Hall Mews Ilkley Hall Park Maufe Way Mount Pleasant Richmond Place Sedbergh Drive Sedbergh Park Sefton Drive Skelda Court Skelda Rise Tivoli Place unnamed road to east of Tivoli Place Wells Promenade Wells Road Cowpasture Road Whitton Croft Road (Special permits may also be road specific)</p>	<p>A person whose usual residence or business is at premises the postal address of which is any specified below, Cowpasture Road even nos 2 to 54 Cowpasture Road odd nos 27 to 53 Chantry Drive Chantry Close Whitton Croft Road Sedbergh Park Sedbergh Drive Belle View Tivoli Place Richmond Place Bridge Lane Wells Road Station Road Wells Promenade Skelda Rise Skelda Court Ilkley Hall Park Springs Lane odd nos 1 to 15 Springs Lane even nos 12 to 44 Sefton Drive Annandale Court Back Cowpasture Road Crossbeck Road odd nos. Ilkley Hall Mews Maufe Way Mount Pleasant The Grove odd nos 1 to 5</p>	<p>One resident permit per vehicle. One permit for visitors per household. One business permit per vehicle. One special permit per vehicle. Daily permits as allocated.</p>	<p>Operational Monday - Sunday 8.00am – 6.00pm with unlimited stay Permits to bear the words "Residents Parking Permit" "Visitor Parking Permit" "Business Parking Permit" or "Special Parking Permit" Permits may be virtual</p>
-----	--	---	---	---

323	Ilkley all zones (Special permits may also be road specific)	A person whose usual residence or business is at premises the postal address of which is any specified below, but are not specified in a single zone, Back Grove Road Back Weston Road Brook Street Church Street odd Nos 1 to 17 Crescent Court Cunliffe Road odd nos 1 to 7 Leeds Road odd nos 1 to 9 New Brook Street South Hawksworth Street Station Plaza, Station Road The Grove even nos 2 to 50 The Grove Promenade Victorian Mews West Street	One resident permit per vehicle. One permit for visitors per household. One special permit per vehicle. Daily permits as allocated.	Operational Monday - Sunday 8.00am – 6.00pm with unlimited stay Permits to bear the words "Residents Parking Permit" "Visitor Parking Permit" "Business Parking Permit" or "Special Parking Permit" Permits may be virtual
324	Middleton Avenue, areas as shown on map	A person whose usual residence or business is at premises the postal address is any specified below, 1 to 5 Oakdene 1 to 3 Gilstead Court 1 to 7 odd, Middleton Avenue	One resident permit per vehicle. One permit for visitors per household. One business permit per vehicle. One special permit per vehicle. Daily permits as allocated.	Operational Monday - Sunday 8.00am – 6.00pm with unlimited stay Permits to bear the words "Residents Parking Permit" "Visitor Parking Permit" "Business Parking Permit" or "Special Parking Permit" Permits may be virtual

CITY OF BRADFORD METROPOLITAN DISTRICT COUNCIL

ROAD TRAFFIC REGULATION ACT 1984

(WAITING LOADING AND PARKING)(CONSOLIDATION)

(AMENDMENT NO. 9) ORDER 2019

**ILKLEY PARKING REVIEW
VARIOUS STREETS IN ILKLEY**

SEALED: 23 July 2019

OPERATIVE: 29 July 2019

REFERENCE: CORP/PCD/CEB/403652

**City Solicitor
City of Bradford Metropolitan District Council
City Hall
Bradford
West Yorkshire
BD1 1HY**