

THE BOROUGH OF BLACKBURN (VARIOUS STREETS, DARWEN) (NO.4)
(PROHIBITION OF DRIVING) ORDER 1988


The Blackburn Borough Council (hereinafter referred to as "the Council") pursuant to arrangements made under Section 101 of the Local Government Act 1972 with the County Council of Lancashire, in exercise of the powers of the said County Council under Section 1, 2, 4, 92 and 124 of, and the Ninth Schedule to, the Road Traffic Regulation Act 1984, and of all other enabling powers and after consultation with the Chief Officer of Police hereby make the following Order:-

1. This Order shall come into operation on the 13th April 1989 and may be cited as the Borough of Blackburn (Various Streets, Darwen) (No.4) (Prohibition of Driving) Order 1988.
2. In this Order -
"goods vehicle" means a motor vehicle constructed or adapted for use for the carriage of goods or burden of any description, or a trailer so constructed, or adapted.
3. No person shall cause any motor vehicle to proceed in the lengths of road specified in Schedule 1 to this Order.
4. Save as provided in Article 5 of this Order, no person shall cause any motor vehicle, other than a goods vehicle requiring access in order to load or unload between 12 pm and 11.30 a.m. and between 3.30 p.m. and 12 p.m. only, to proceed in the lengths of road specified in Schedule 2 to this Order.
5. Nothing in Article 4 of this Order shall apply so as to prevent any person from causing any motor vehicle to proceed in the roads if it cannot conveniently be used for such purpose in any other road, if the vehicle is being used -
 - (a) In connection with any building operation or demolition in the roads, the removal of any obstruction to traffic in the roads, or the laying, erection, alteration or repair in the roads of any main, pipe or apparatus for the supply of gas, water or electricity or of any telecommunication apparatus as defined in paragraph 1(1) of the Telecommunications Code contained in Schedule 2 to the Telecommunications Act 1984;
 - (b) In the service of a local authority or a water authority in pursuance of statutory powers or duties;
 - (c) for fire brigade, ambulance or police purposes; or
 - (d) for the purpose of delivering or collecting postal packets as defined in Section 87 of the Post Office Act 1953.
6. The placing of bollards or other obstructions so as to prevent the passage of vehicular traffic along any road or part thereof which is subject to this Order, is hereby authorised.
7. The Order specified in Schedule 3 is hereby revoked to the extent specified in the Second Column thereof.

GIVEN under the Common Seal of)
the Blackburn Borough Council)
this 10th day of April 1989)
in the presence of:-)

Creston Bruck

Assistant Chief Executive



SCHEDULE 1
PROHIBITION OF DRIVING

<u>Street</u>	<u>Extent of Prohibition</u>
Back Hodgson Street	From a point 35m. from its junction with Progress Street for a distance of 1m. in a southerly direction.
Edison Street	From a point 3 metres south east of its junction with Reservoir Street for 1m in a south easterly direction.

SCHEDULE 2
PROHIBITION OF DRIVING
With the exception of Goods Vehicles loading or unloading between
12 p.m. and 11.30 a.m. and between 3.30 p.m. and 12 p.m.

<u>Street</u>	<u>Extent of Prohibition</u>
Bridge Street	The whole of.
Church Bank Street	From its junction with Bridge Street for 12 metres in a north easterly direction.

SCHEDULE 3
REVOCATION

<u>Name of Order</u>	<u>Extent of Revocation</u>
The Borough of Blackburn (Bridge Street/Church Bank Street, Darwen) (Prohibition of Driving) Order 1986	The Whole of.

Back Hodgson Street. Darwen.



PROPOSED PROHIBITION OF
DRIVING ORDER.

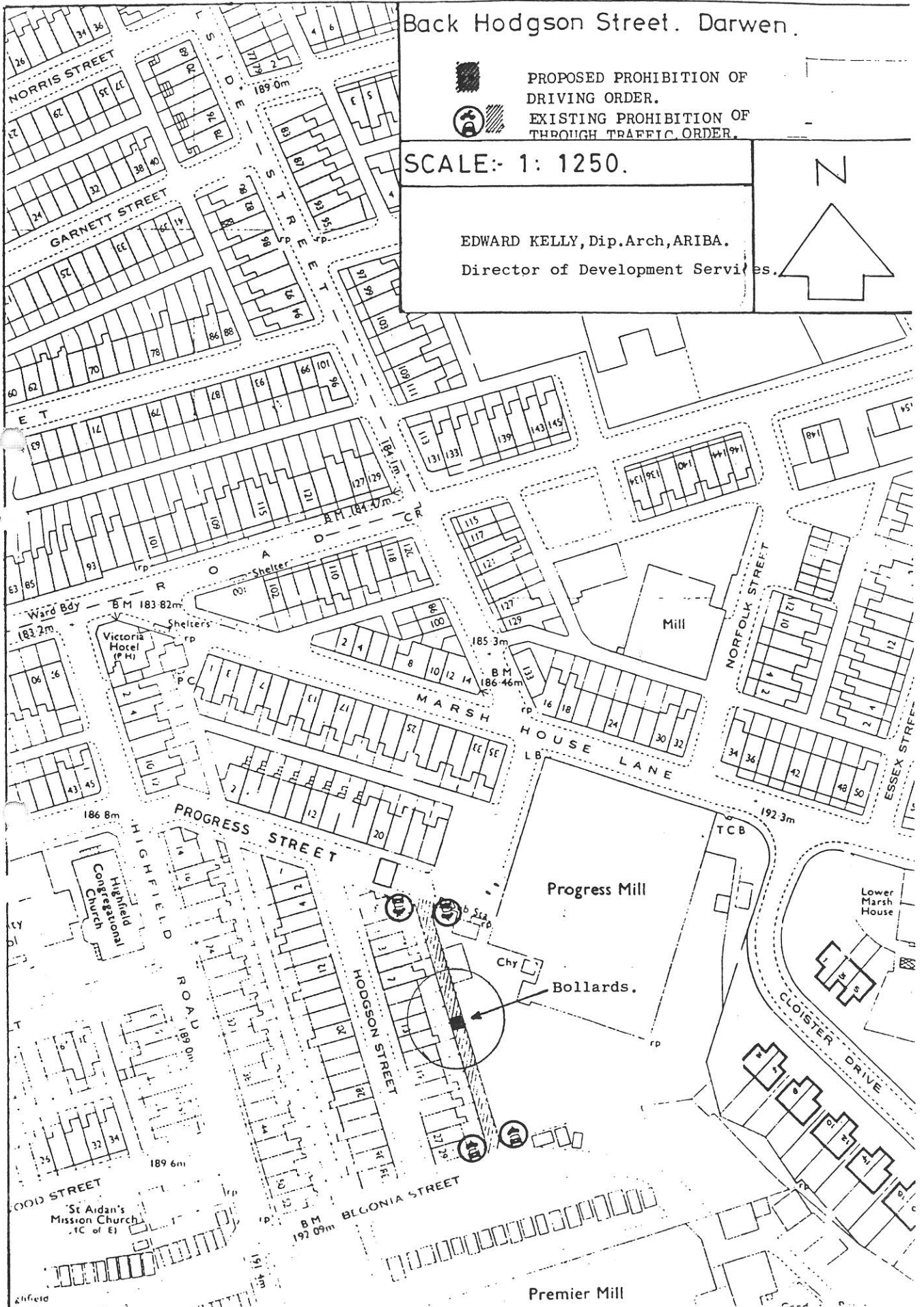
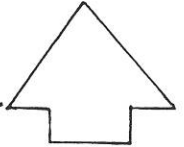
EXISTING PROHIBITION OF
THROUGH TRAFFIC ORDER.

SCALE:- 1: 1250.

EDWARD KELLY, Dip. Arch, ARIBA.

Director of Development Services.

N



Edison Street / Reservoir Street, Darwen.

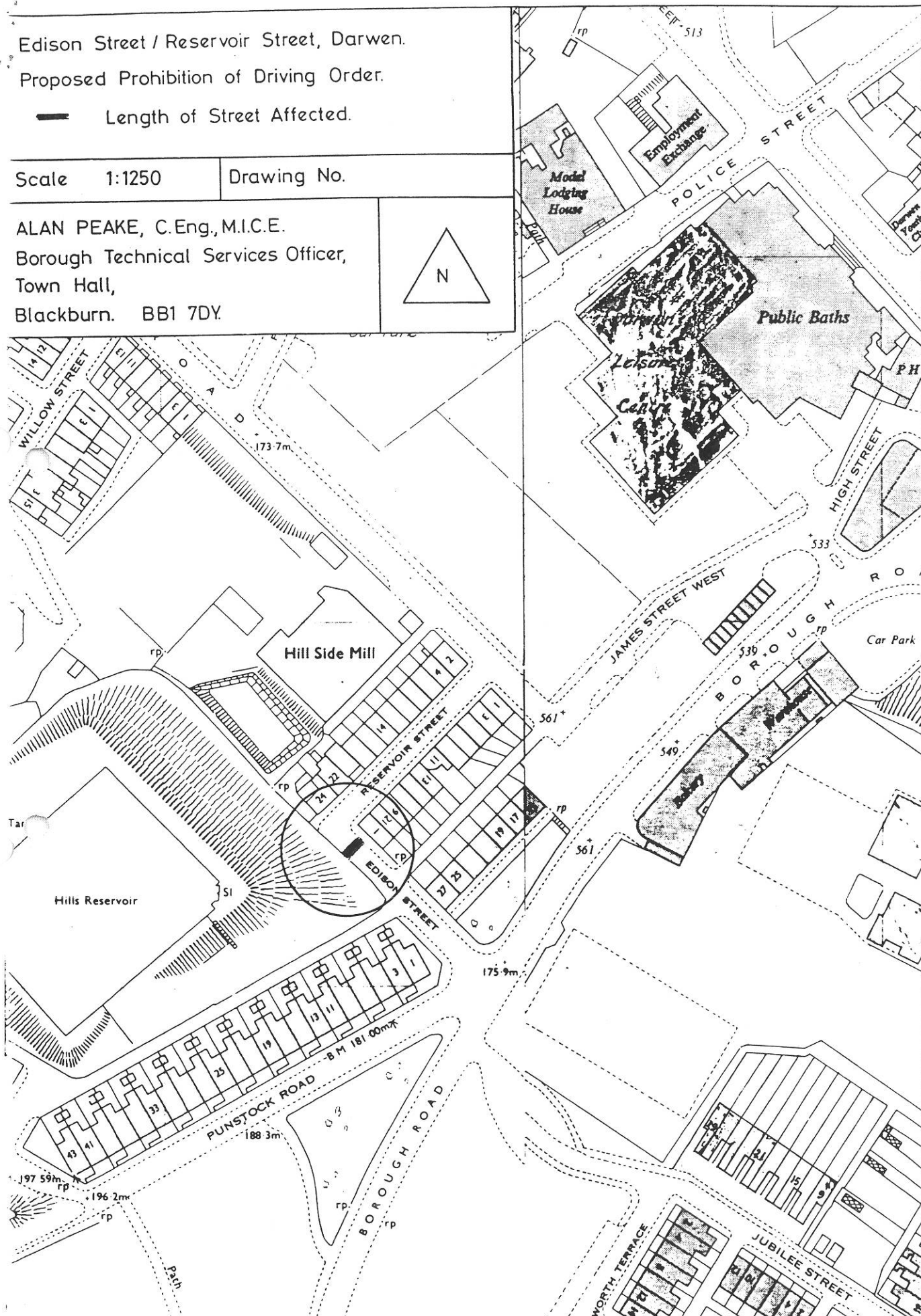
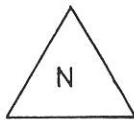
Proposed Prohibition of Driving Order.

— Length of Street Affected.

Scale 1:1250

Drawing No.

ALAN PEAKE, C.Eng., M.I.C.E.
Borough Technical Services Officer,
Town Hall,
Blackburn. BB1 7DY.





Borough of Blackburn

Development Services Department

Location plan

title

PROPOSED PEDESTRIANISATION



Length Affected.

location

*BRIDGE ST, CHURCH BANK ST
DARWEN.*

scale *1:1250*

drg. no. *5113/303*

